

Incidents Reported to the State Operations Center (last 24 hours)

DATE	SUBJECT	LOCATION
05/22/26	Update Report #2 of a Tank Battery Fire	Madison County
05/22/26	Initial Report of a Boil Water Notice	Webb County
05/22/26	Final Report of a Tank Battery Fire	Madison County

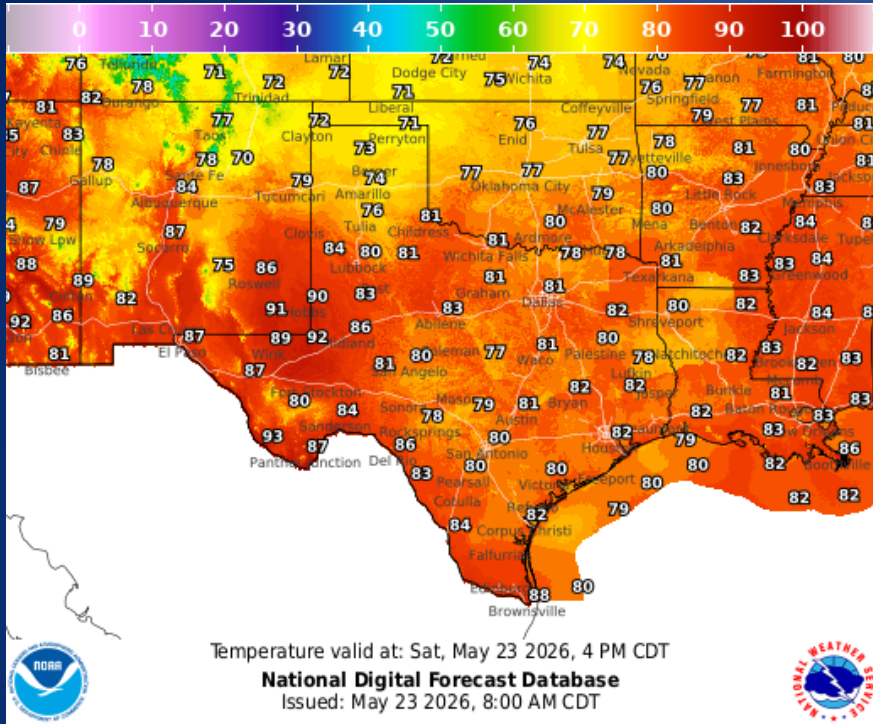
Informational Products Distributed by the State Operations Center

DATE	SUBJECT
05/22/26	NWS Amarillo: Severe Storms Briefing
05/22/26	Daily Situation Report [25-0026 02JUL Severe Weather]
05/22/26	Daily Situation Report [26-0001 Wildfire Season 2026]
05/22/26	Daily Situation Report [26-0010 09APR Severe Weather]
05/22/26	Daily Situation Report [26-0012 14MAY Hunggate Fire FM-5633]
05/22/26	Daily Situation Report [26-0013 18MAY Severe Weather]
05/22/26	Daily Situation Report [26-0014 17MAY Stinky Fire FM-5634]
05/22/26	NWS West Gulf RFC: Thunderstorms Still In The Forecast...Watching For Rivers To Respond
05/22/26	NWS Houston: Heavy Rainfall and Flood Potential through the Weekend
05/22/26	NWS Austin/San Antonio: Heavy Rainfall and Flooding Risk This Weekend
05/22/26	NWS Houston/Galveston: Flood Watch Expanded

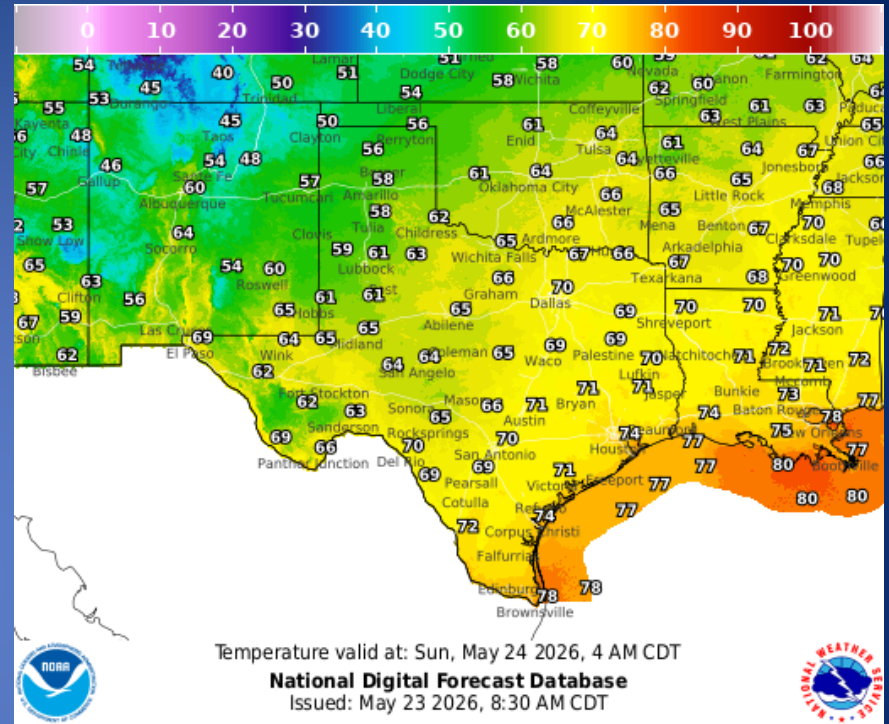
Informational Products Distributed by the State Operations Center

DATE	SUBJECT
05/22/26	NWS Brownsville: Isolated Severe Thunderstorms and Heavy Rain Threat This Memorial Day Weekend
05/22/26	NWS Shreveport, LA: Memorial Day Weekend Weather Update
05/23/26	NWS Austin/San Antonio: NWS Update - Heavy Rainfall and Flooding Risk
05/23/26	NWS Threat Brief

Weather Forecast

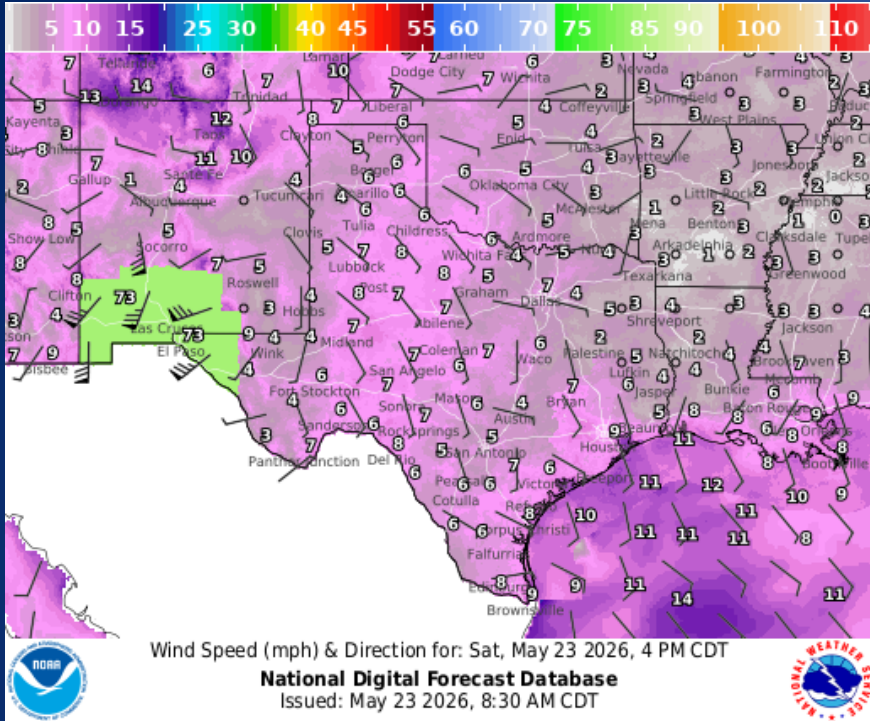


Highs

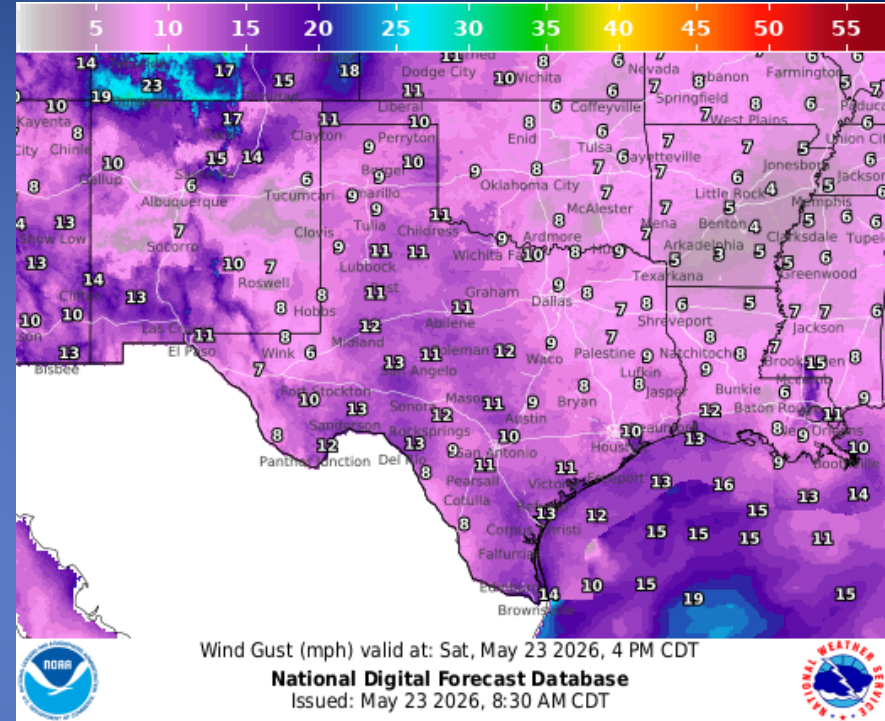


Lows

Weather Forecast

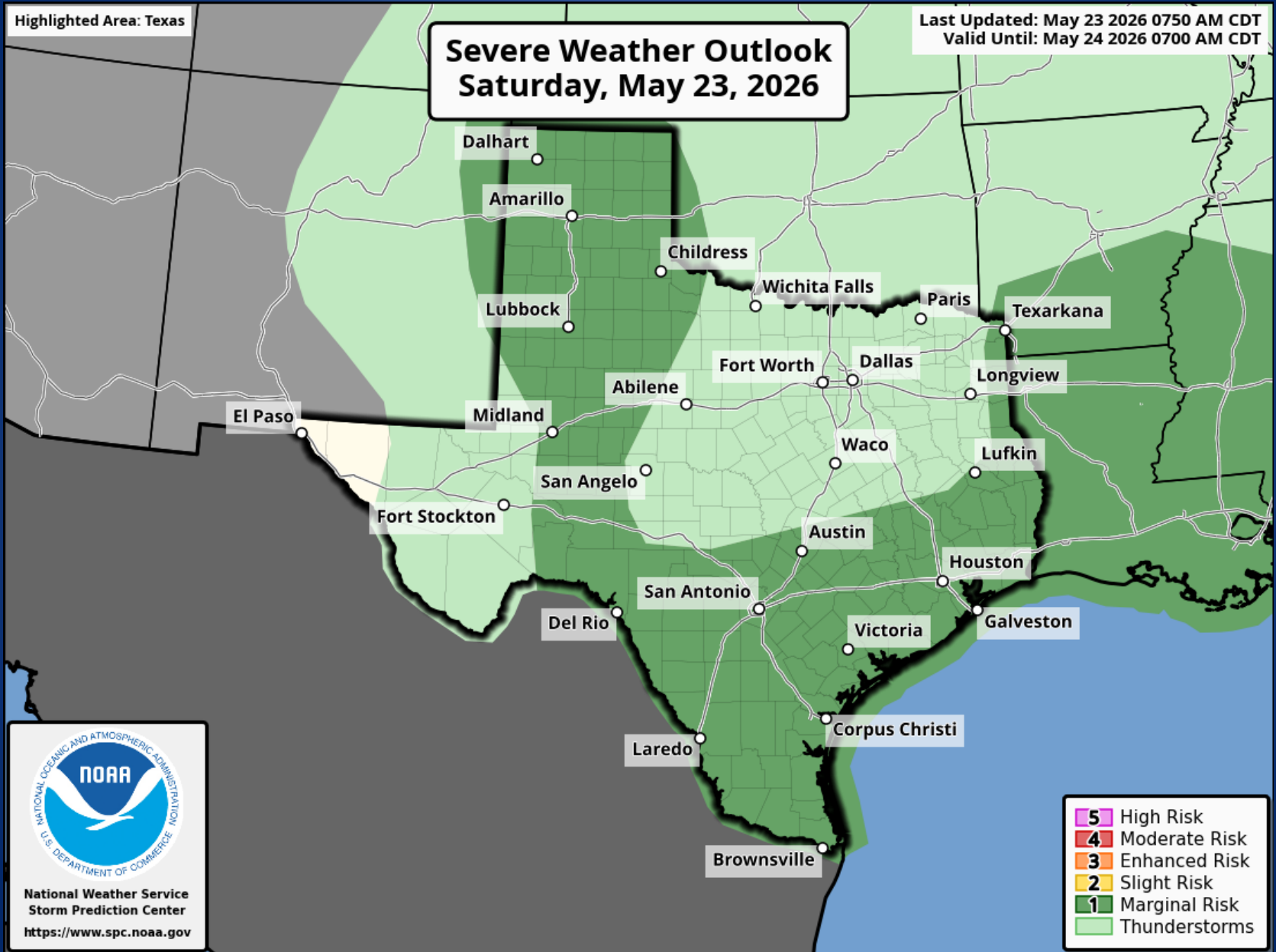


Wind Speeds



Gusts

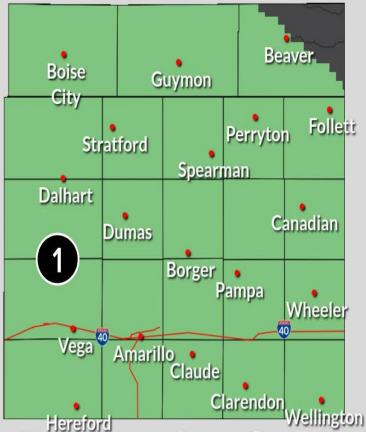
Hazardous Weather



Hazardous Weather

Severe Storm Chances Continue Saturday

Updated:
Sat May 23, 2026 4:32 AM



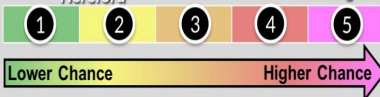
Potential Hazards



Severe Storm Timing



What You Should Do

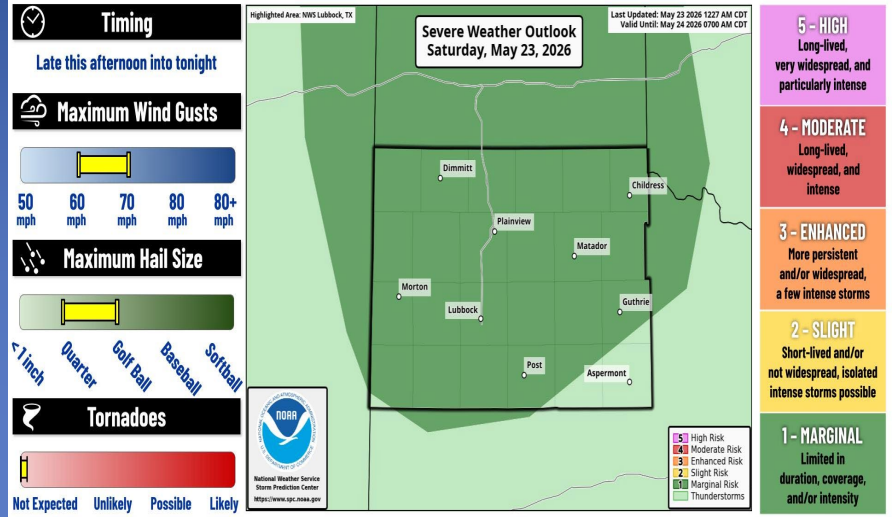


National Weather Service | Amarillo

Follow Us: @NWSAmarillo

Severe Weather Outlook: May 23, 2026

weather.gov/Lubbock
Updated: Sat May 23, 2026 3:05 AM



NATIONAL WEATHER SERVICE LUBBOCK TX
Follow: @NWSLubbock

Severe thunderstorms are possible across the Panhandles today. The primary hazards will continue to be large hail and damaging wind gusts with any storms.

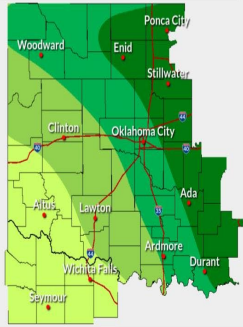
Scattered thunderstorms will develop across the Caprock late this afternoon and move into the Rolling Plains this evening. A few storms may be severe, with damaging wind gusts in excess of 60 mph and large hail up to two inches in diameter as the primary hazards with storms. Heavy rainfall will accompany storms, leading to a localized risk for flash flooding.

Hazardous Weather

Showers and Storms Saturday

May 23, 2026
5:14 AM

Now through 1 PM



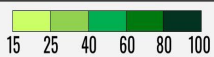
1 PM to 7 PM



7 PM to 12 AM Sunday



Chance of Precipitation (%)



Highest shower and storm chances on Saturday will exist this morning, with generally widely scattered/low chances by late this afternoon and evening. Lightning and locally heavy rainfall are the main concerns with storms.

National Weather Service | Norman, Oklahoma

@NWSNorman | weather.gov/norman

After a more widespread area of rain and storms exits by the early afternoon on Saturday, generally widely scattered/low rain and storm chances will continue across most of Oklahoma and western-north Texas.

Memorial Day Weekend Rain Chances

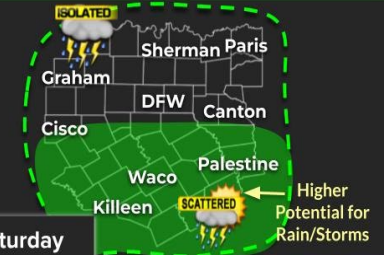
weather.gov/FWD
Issued Sat May 23, 2026 3:52 AM

Storms may re-develop this afternoon and evening, mainly across Central Texas. A few strong storms will be possible.

Main Hazards:



Additional rounds of scattered showers and storms are possible through Memorial Day (Monday).



Saturday



Sunday

Monday

NATIONAL WEATHER SERVICE FORT WORTH TX
Follow: @NWSFortWorth

Scattered showers and thunderstorms will remain possible through Memorial Day Weekend, with the greatest rain chances generally across Central and East Texas. A few stronger storms may occur this afternoon, but frequent lightning and locally heavy rainfall will remain the primary concerns through the holiday weekend.

Hazardous Weather

Flood Watch in Effect

Turn around, Don't drown
Latest info at [weather.gov/shv](https://www.weather.gov/shv)



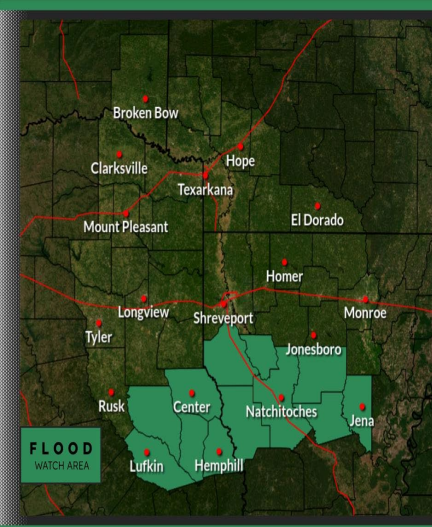
Valid from 7:00 PM Friday evening through 7:00 PM Monday evening



Portions of Deep East Texas and North and Central Louisiana



- Most likely rainfall between 2 - 4 inches, with isolated higher amounts possible
- Heavy rainfall may lead to flooding of low-lying areas, rivers/creeks, and roads



[weather.gov/shv](https://www.weather.gov/shv)

National Weather Service - Shreveport, LA

Follow: @NWSshreveport

Updated: Fri May 22, 2026 5:22 PM

Slow moving Thunderstorms associated with a stalled upper low overhead this weekend can result in accumulating rainfall over a relative short period of time resulting in Flash Flooding, especially across low lying and poor drainage areas.

Flash Flood Watch

FLASH FLOOD WATCH

Through 7PM Monday Evening

✓ Key Message

Conditions will be favorable for flash flooding. Expect rainfall amounts of 4 to 6 inches, with **localized heavier amounts around 10 to 15 inches possible** through Monday evening. Keep updated as the watch may need to be extended beyond Monday evening.

⚠ Hazards



High rainfall rates



Flash Flooding Possible



Rises along waterways

📱 Actions



Have multiple ways to receive warning information.



Turn around, don't drown.



Outdoor plans? Remain weather aware.



[weather.gov/LakeCharles](https://www.weather.gov/LakeCharles)

National Weather Service - Lake Charles, LA

Follow: @NWSLakeCharles

Updated: Sat May 23, 2026 6:45 AM

A Flood Watch is in place for southeast Texas and southwest, south, and central Louisiana until 7PM Monday (Memorial Day). It is likely that this watch will be extended into next week.

Hazardous Weather

Weekend Heavy Rainfall Risk

Locally Heavy Rainfall Expected

Key Messages

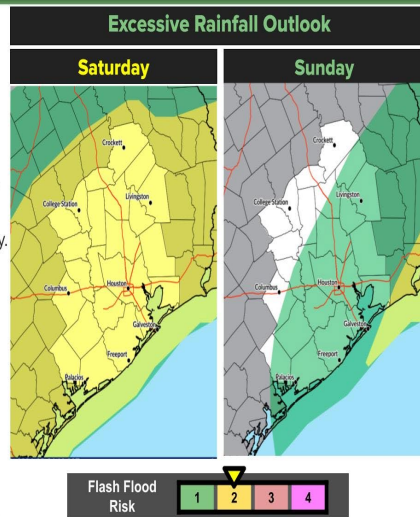
- Additional rounds of showers and thunderstorms on Saturday into Monday. Exact timing is uncertain.
- **Slight Excessive Rainfall Risk (Level 2 of 4)** on Saturday.
- **Marginal Excessive Rainfall Risk (Level 1 of 4)** on Sunday.

Impacts

- Localized flash flooding is the most likely impact if repeated strong storms move over the same area

Actions

- Remain weather-aware and stay tuned for forecast updates!
- Have multiple ways of getting warnings.



Updated: Sat May 23, 2026 3:52 AM



weather.gov/Houston

National Weather Service - Houston/Galveston, TX

Follow: @NWSHouston

Multiple rounds of showers and thunderstorms containing moderate to heavy rainfall expected through the weekend. Locally heavy rainfall capable of at least minor flooding is expected. River rises to action and minor flood state expected by the weekend.

Flood Watch

Turn around. Don't drown.
Latest info at weather.gov/corpuschristi



South Texas



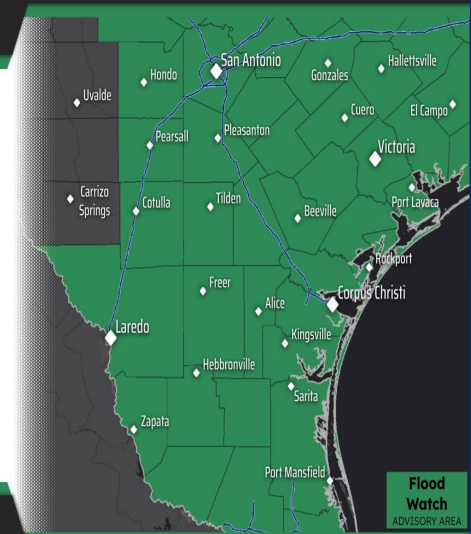
Through Monday



All of South Texas



- Most likely additional rainfall up to 1-2.5" with isolated 5"+ amounts.
- Heavy rain may lead to flooding of low-lying areas, rivers/creeks, and roads.



Flood Watch
ADVISORY AREA



NATIONAL WEATHER SERVICE
CORPUS CHRISTI

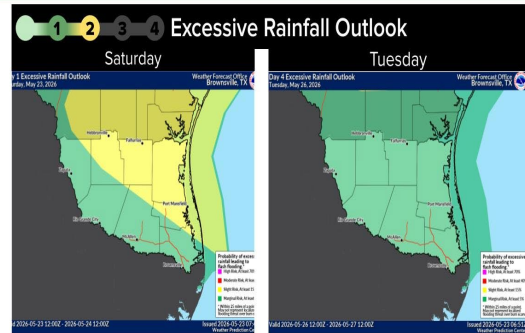
Follow: @NWSCorpus

Updated: May 23, 2026

A Flood Watch has been issued for all of South Texas through Monday. Multiple rounds of showers and storms are expected, and with primed soils from previous rainfall, flash flooding will remain a concern.

Hazardous Weather

Isolated To Scattered Flash Flooding



Key Messages

→ The potential for heavy rainfall and flooding exists for Saturday, and may now also occur on Tuesday.

What We're Watching

→ Heavy rainfall, producing flash flooding, is possible due to multiple rounds of showers and thunderstorms.

- ◆ **Saturday:** Marginal Risk to Slight Risk of excessive rainfall.
- ◆ **Tuesday:** Marginal Risk of excessive rainfall.

Actions



Probability of excessive rainfall leading to flash flooding.*

- High Risk, At least 70%
- Moderate Risk, At least 40%
- Slight Risk, At least 15%
- Marginal Risk, At least 5%

* Within 25 miles of a point. May not represent localized flooding threat over burn scars.



NATIONAL WEATHER SERVICE BROWNSVILLE/RCV

Follow: @NWSBrownsville

weather.gov/bro

Updated: Sat May 23, 2026

Flood Watch

Portions of South Central Texas



In effect through this Monday



Portions of Hill Country, I-35 Corridor, and Coastal Plains



→ Life-threatening flooding possible somewhere within the Flood Watch area

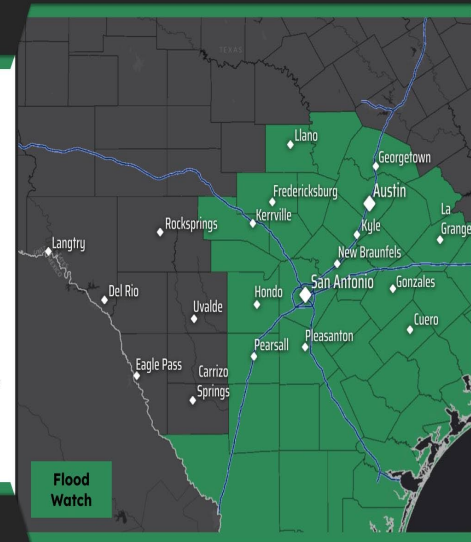
- Rainfall amounts of 1 to 3 inches with isolated totals up to 6 inches, which could occur quickly
- Rivers, creeks, streams, and other low-lying, flood-prone locations could flood quickly
- Stay weather aware! Turn around, don't drown!



NATIONAL WEATHER SERVICE
AUSTIN/SAN ANTONIO

Follow: @NWSSanAntonio

Turn around. Don't drown.
Latest info at weather.gov/ewx



Updated: May 22, 2026

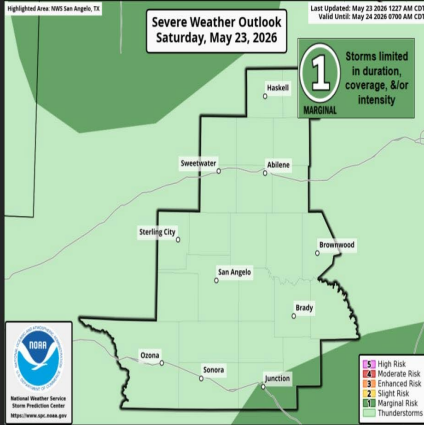
A Marginal Risk to Slight Risk of excessive rainfall exists periodically within Deep South Texas and the Rio Grande Valley over the next handful of days.

A Flood Watch remains in effect for portions of the Hill Country, I-35 Corridor, and Coastal Plains Friday evening through Monday evening. Life-threatening flooding possible somewhere within the Flood Watch area. Rainfall amounts of 1 to 3 inches with isolated 6 inches are forecast for the watch period. Stay weather aware! Turn around, don't drown!

Hazardous Weather

Severe Thunderstorm Outlook for Today

Highest Local Risk: **Marginal** (Level 1 out of 5)



Scattered thunderstorms expected this afternoon through late evening. A few may be strong to severe.

Hail and strong, gusty winds are the main hazards, along with frequent lightning.



Between 3 pm and 11 pm today

Main Potential Hazards:



Severe wind gusts to 60 mph.



Large Hail (Up to 1 inch)



Frequent Lightning



National Weather Service · San Angelo
weather.gov/SJT

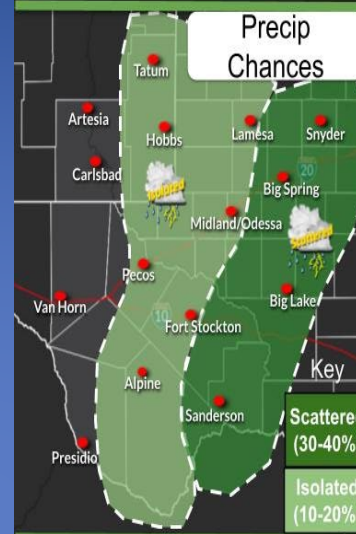
Updated: Sat May 23, 2026 3:21 AM

Scattered thunderstorms are expected this afternoon through late evening. A few storms may be strong to severe. Hail and strong, gusty winds are the main hazards, along with frequent lightning.

More Storms Today

weather.gov/Midland

Updated: Sat May 23, 2026 3:30 AM



This Afternoon and Evening (1 PM - Midnight CDT)



- Isolated to scattered storms develop over the area this afternoon and evening. A storm or two could become severe across the northern Permian Basin.

Severe Storm Hazards



- Large hail (up to quarters or larger)
- Damaging winds up to 60 mph.
- Torrential downpours may lead to localized flash flooding.
- Frequent lightning strikes



PLAN AHEAD

- Have multiple ways to receive severe weather warnings!
- Know where to go and what to do if severe weather strikes!



Follow: @NWSMidland

NATIONAL WEATHER SERVICE MIDLAND/ODESSA, TX

Isolated to scattered storms are in store this afternoon and evening across portions of west Texas and far southeast New Mexico. A storm or two may become strong to severe especially for areas across the northern Permian Basin with large hail, damaging winds, and localized flash flooding being the primary hazards.

Weather Advisory/Statement/Watch/Warning Issued

DATE	WARNING TYPE	LOCATION
05/22/26	Flood Watch	Angelina, Austin, Brazoria, Chambers, Colorado, Fort Bend, Galveston, Grimes, Hardin, Harris, Jackson, Jasper, Jefferson, Liberty, Matagorda, Montgomery, Nacogdoches, Newton, Orange, Polk, Sabine, San Augustine, San Jacinto, Shelby, Trinity, Tyler, Waller, Walker, Washington, and Wharton Counties
05/22/26	Severe Thunderstorm Warning	Archer, Bailey, Baylor, Borden, Briscoe, Brown, Carson, Castro, Childress, Cochran, Coke, Coleman, Concho, Cottle, Crockett, Crosby, Dallam, Deaf Smith, Donley, Eastland, Edwards, Erath, Fisher, Floyd, Foard, Garza, Gregg, Hale, Hall, Hamilton, Hardeman, Harrison, Hartley, Haskell, Hockley, Hood, Hutchinson, Irion, Jack, Jones, Kimble, Kenedy, King, Knox, Lamb, Lampasas, Lubbock, Lynn, Mills, McCulloch, Mitchell, Mills, Motley, Moore, Oldham, Palo Pinto, Panola, Parker, Parmer, Potter, Randall, Robertson, Runnels, Rusk, San Saba, Scurry, Shackelford, Sherman, Stephens, Sterling, Sutton, Swisher, Throckmorton, Tom Green, Val Verde, Wichita, Wilbarger, Willacy, and Young Counties
05/22/26	Special Marine Warning	Brazoria, Chambers, Galveston, Harris, Kenedy, and Willacy Counties

Weather Advisory/Statement/Watch/Warning Issued

DATE	WARNING TYPE	LOCATION
05/22/26	Severe Thunderstorm Watch	Armstrong, Briscoe, Castro, Childress, Collingsworth, Cottle, Crosby, Dickens, Donley, Floyd, Garza, Hale, Hall, Kent, King, Lamb, Lubbock, Motley, Randall, Stonewall, and Swisher Counties
05/22/26	Tornado Warning	Hale County
05/22/26	Flood Advisory	Coke, Crockett, Edwards, Kerr, Irion, Randall, Real, Runnels, Sterling, and Tom Green Counties
05/22/26	Special Weather Statement	Archer, Blanco, Brewster, Brooks, Brown, Callahan, Clay, Coleman, Collingsworth, Comanche, Concho, Crockett, Dallam, Deaf Smith, Donley, Eastland, Edwards, Erath, Foard, Gillespie, Gray, Gregg, Hardeman, Harrison, Hartley, Hockley, Hood, Hutchinson, Jack, Kimble, Kendall, Kenedy, Kerr, Kleberg, Knox, Lubbock, Lynn, Mason, Medina, McCulloch, Mitchell, Moore, Palo Pinto, Panola, Parker, Pecos, Randall, Real, Roberts, Runnels, Rusk, Shackelford, Sherman, Starr, Stephens, Terry, Val Verde, Wheeler, Wichita, Wilbarger, Young, and Zapata Counties

Weather Advisory/Statement/Watch/Warning Issued

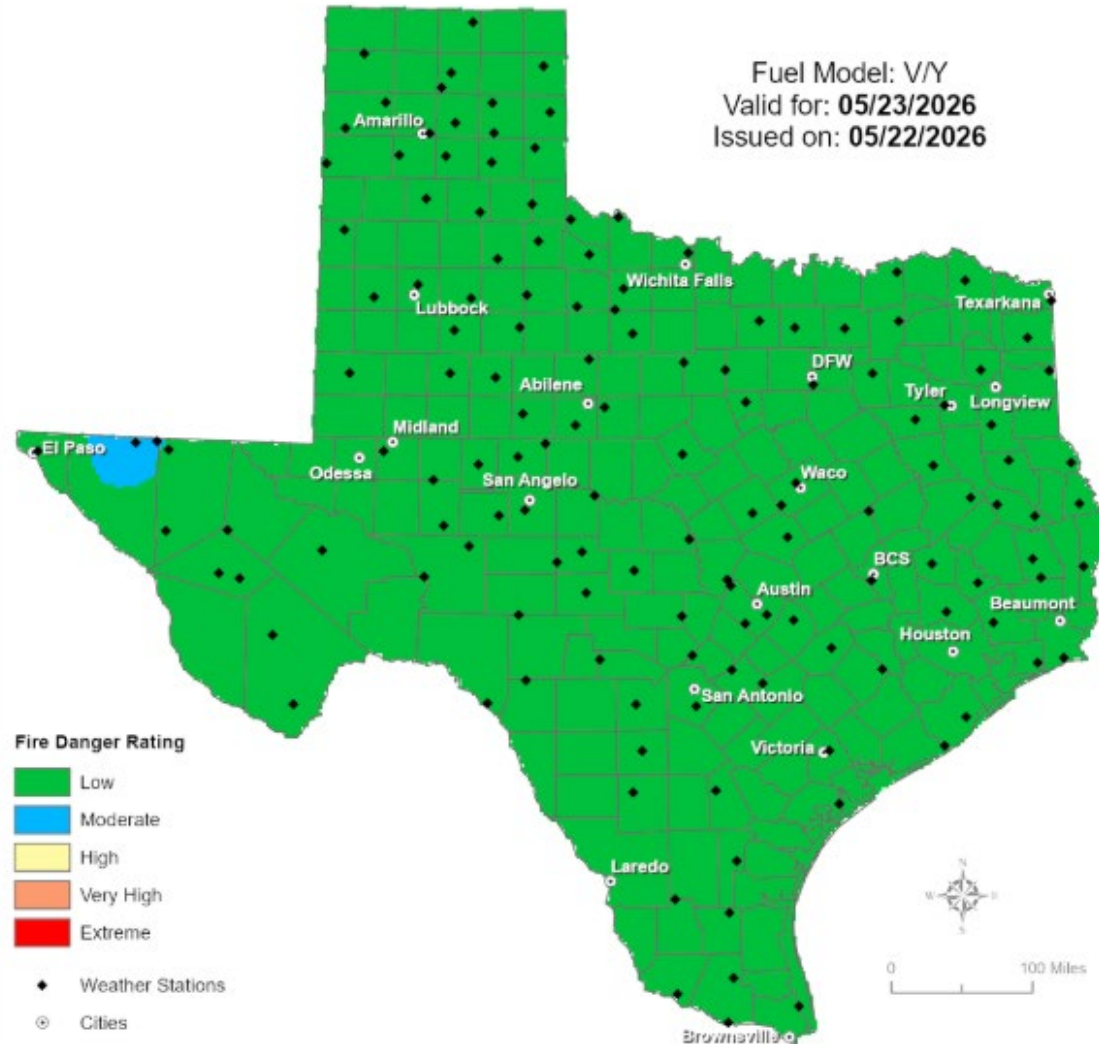
DATE	WARNING TYPE	LOCATION
05/22/26	Flash Flood Warning	Gregg, Hale, Harrison, Panola, and Rusk Counties
05/22/26	Airport Weather Warning	Bexar, Potter, and Randall Counties
05/23/26	Severe Thunderstorm Warning	Atascosa, Bexar, Bowie, Brazoria, Camp, Cass, Chambers, Cherokee, Collin, Cooke, Crockett, Dallas, Delta, Denton, Fannin, Fort Bend, Franklin, Galveston, Gregg, Harris, Harrison, Hopkins, Hunt, Jefferson, Kimble, Lamar, Liberty, Marion, Medina, Milam, Montague, Morris, Orange, Panola, Rains, Red River, Robertson, Rockwall, Rusk, Shelby, Smith, Sutton, Tarrant, Terrell, Titus, Upshur, Val Verde, Van Zandt, Wilson, Wise, and Wood Counties
05/23/26	Airport Weather Warning	Dallas and Tarrant Counties
05/23/26	Flood Advisory	Burnet and Williamson Counties
05/23/26	Special Marine Warning	Jefferson and Orange Counties
05/23/26	Flood Advisory	Webb County

Weather Advisory/Statement/Watch/Warning Issued

DATE	WARNING TYPE	LOCATION
05/23/26	Special Weather Statement	Anderson, Angelina, Atascosa, Austin, Bell, Bexar, Blanco, Bosque, Bowie, Brazoria, Burnet, Chambers, Cherokee, Clay, Collin, Colorado, Comal, Comanche, Cooke, Coryell, Crockett, Dallas, Dallam, Delta, Denton, DeWitt, Edwards, Ellis, Erath, Falls, Fannin, Fayette, Fort Bend, Freestone, Galveston, Gonzales, Grayson, Gray, Guadalupe, Hamilton, Hansford, Harris, Hartley, Hays, Hemphill, Henderson, Hill, Hood, Hopkins, Hunt, Irion, Jackson, Jasper, Jim Hogg, Johnson, Karnes, Kaufman, Kendall, Kerr, Kimble, Kinney, Lamar, Lampasas, Lavaca, Leon, Liberty, Limestone, Llano, Matagorda, Maverick, Medina, McLennan, Milam, Montague, Montgomery, Moore, Newton, Navarro, Orange, Parker, Polk, Rains, Real, Red River, Robertson, Roberts, San Jacinto, San Saba, Schleicher, Sherman, Smith, Somervell, Starr, Sutton, Tarrant, Terrell, Tom Green, Trinity, Tyler, Uvalde, Val Verde, Van Zandt, Waller, Webb, Wharton, Wheeler, Wichita, Williamson, Wilson, Wise, Wood, Zapata, and Zavala Counties

Fire Danger Forecast

Forecast Fire Danger



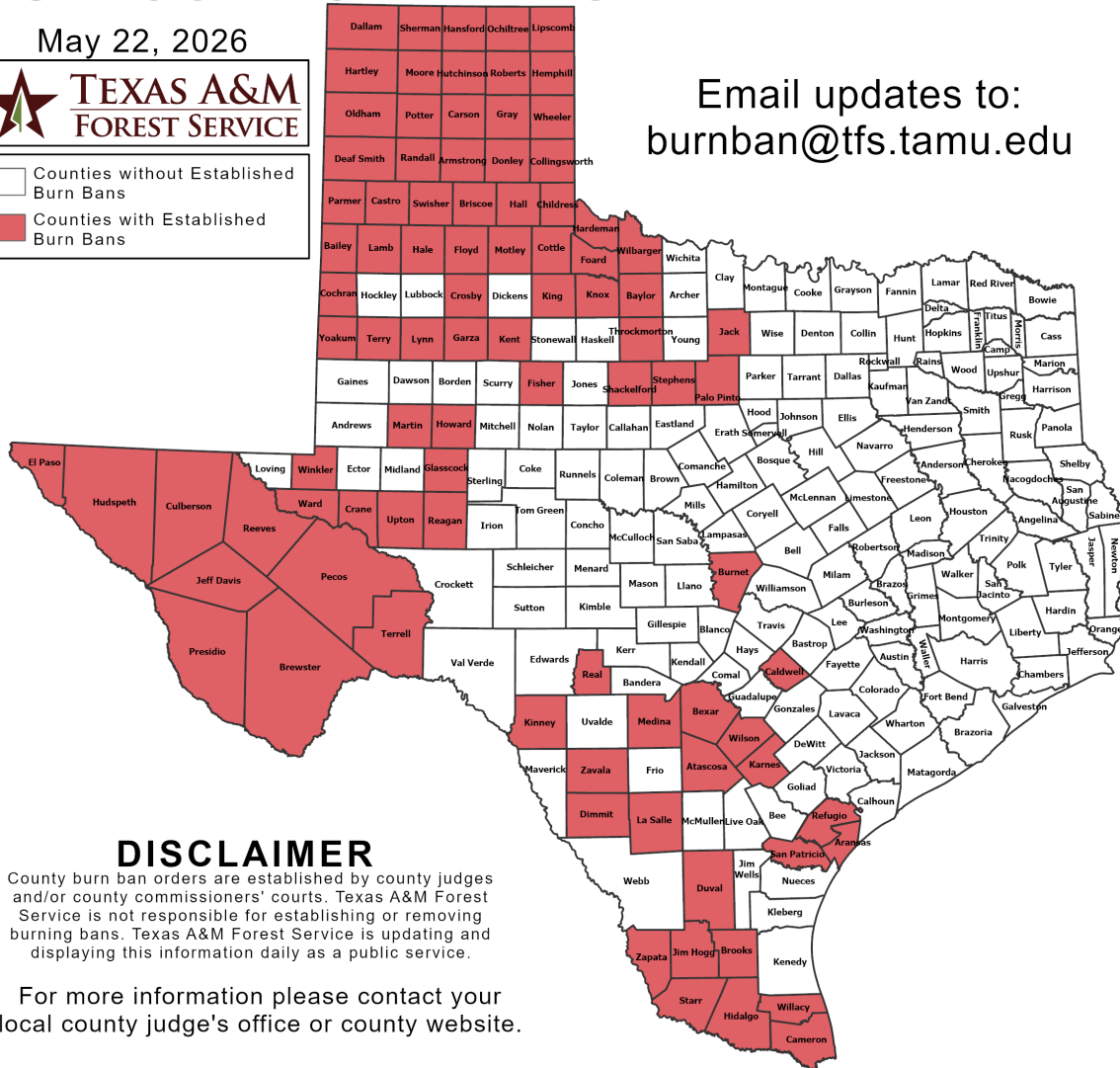
Burn Ban

OUTDOOR BURN BANS

May 22, 2026



Counties without Established Burn Bans
 Counties with Established Burn Bans



Email updates to:
burnban@tfs.tamu.edu

Counties with Burn Bans: 91

- Aransas
- Armstrong
- Atascosa
- Bailey
- Baylor
- Bexar
- Brewster
- Briscoe
- Brooks
- Burnet
- Caldwell
- Cameron
- Carson
- Castro
- Childress
- Cochran
- Collingsworth
- Cottle
- Crane
- Crosby
- Culberson
- Dallam
- Deaf Smith
- Dimmit
- Donley
- Duval
- El Paso
- Fisher
- Floyd
- Foard
- Garza
- Glasscock
- Gray
- Hale
- Hall
- Hansford
- Hardeman
- Hartley
- Hemphill
- Hidalgo
- Howard
- Hudspeth
- Hutchinson
- Jack
- Jeff Davis
- Jim Hogg
- Karnes
- Kent
- King
- Kinney
- Knox
- Lamb
- La Salle
- Lipscomb
- Lynn
- Martin
- Medina
- Moore
- Motley
- Ochiltree
- Oldham
- Palo Pinto
- Parmer
- Pecos
- Potter
- Presidio
- Randall
- Reagan
- Real
- Reeves
- Refugio
- Roberts
- San Patricio
- Shackelford
- Sherman
- Starr
- Stephens
- Swisher
- Terrell
- Terry
- Throckmorton
- Upton
- Ward
- Wheeler
- Wilbarger
- Willacy
- Wilson
- Winkler
- Yoakum
- Zapata
- Zavala

DISCLAIMER

County burn ban orders are established by county judges and/or county commissioners' courts. Texas A&M Forest Service is not responsible for establishing or removing burning bans. Texas A&M Forest Service is updating and displaying this information daily as a public service.

For more information please contact your local county judge's office or county website.

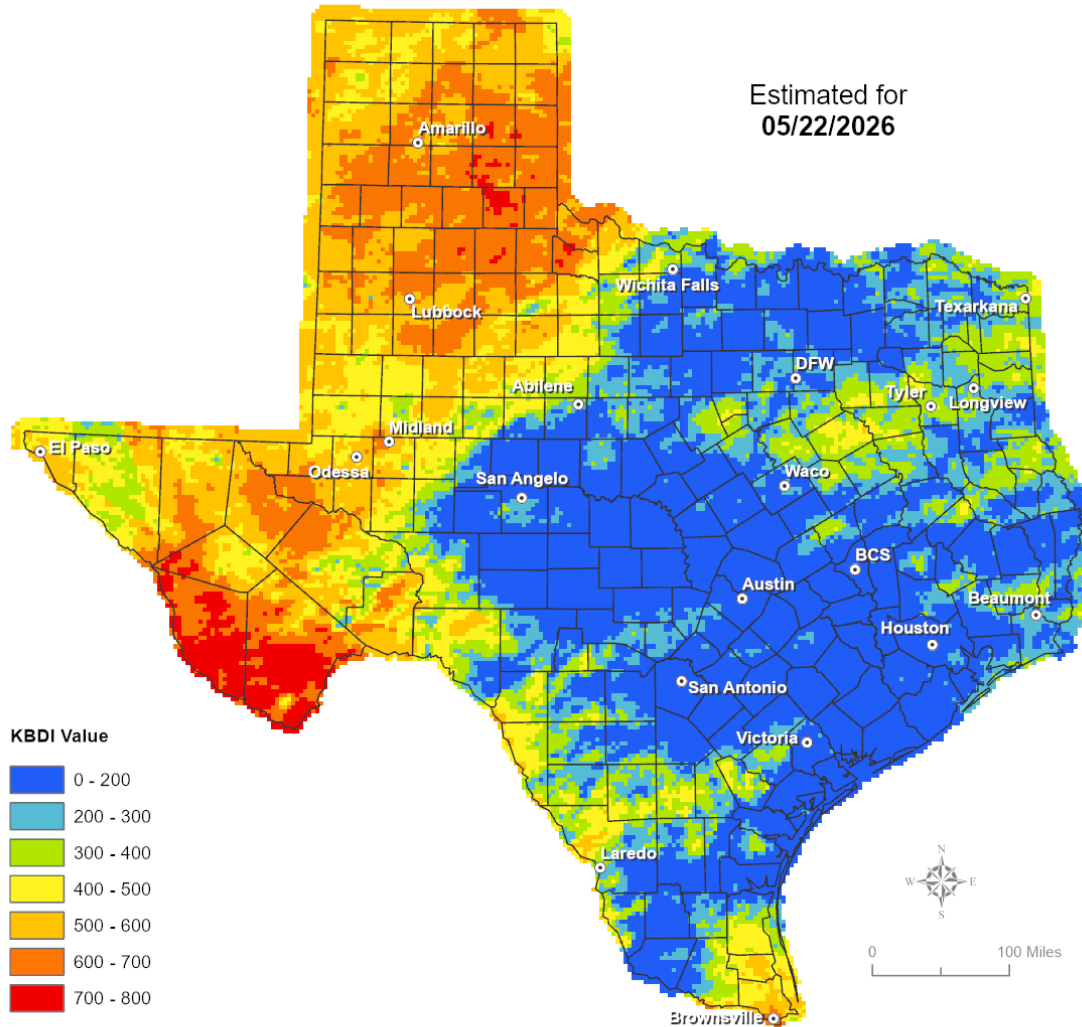
RED FLAG WARNINGS: www.weather.gov
 Additional map formats available at <https://tfsweb.tamu.edu/Burnbans/>

Keetch-Byram Drought Index

Keetch-Byram Drought Index

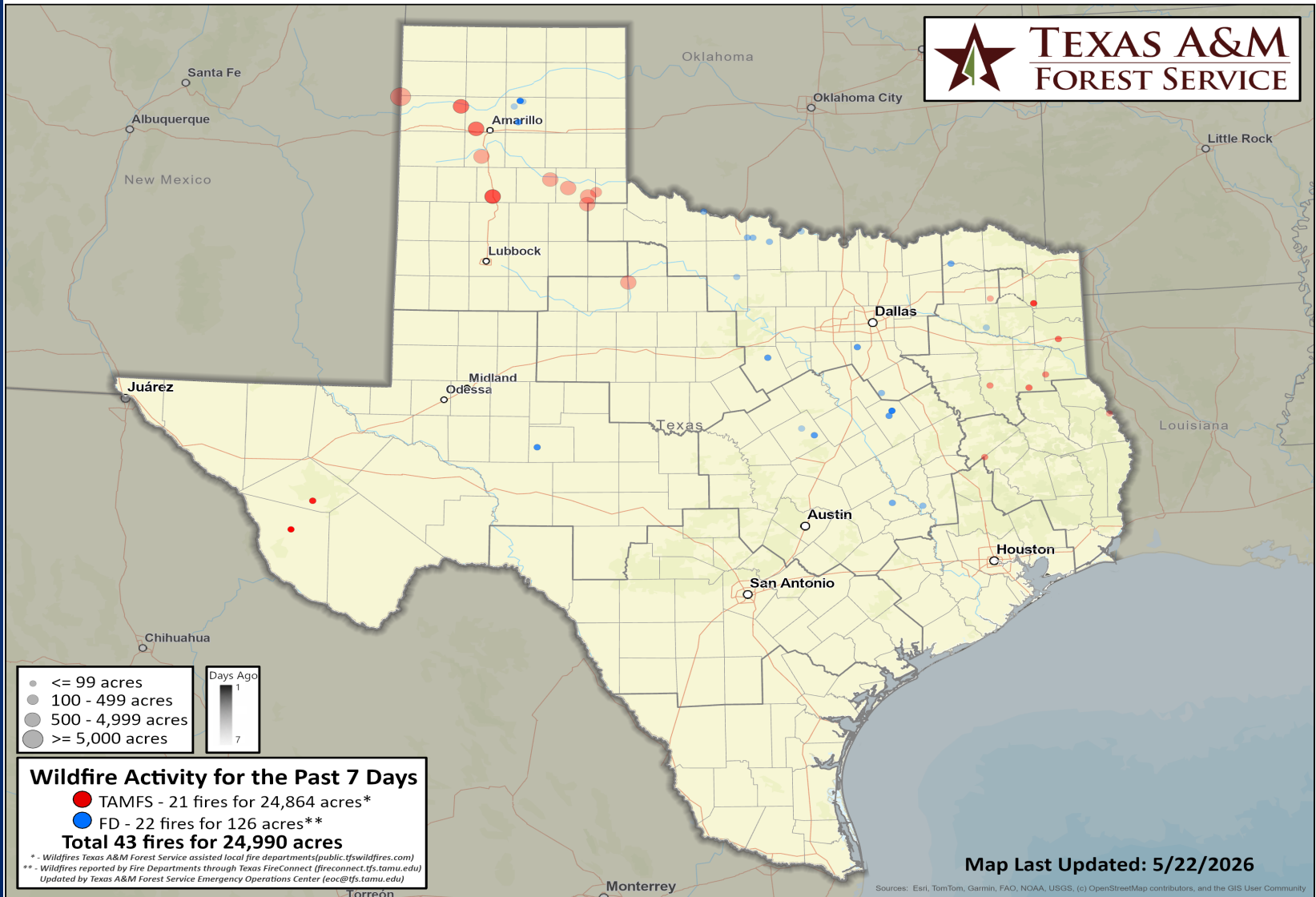
(4 km x 4 km resolution)

Estimated for
05/22/2026



Fire Activity (*Last 24 Hours)

Report of 695 (+1) fires and 104,140 (+6) acres have been burned this year. There are 91 (-1) counties with burn bans. The Keetch–Byram Drought Index list contains 78 (-2) counties with an average over 400.



Statewide Significant Events

DATES		LOCATION	EVENT
05/18/26	05/24/26	McKinney	CJ Cup Byron Nelson Golf Tournament
05/22/26	05/24/26	Ennis	National Polka Festival
05/22/26	05/23/26	Arlington	The American Rodeo Championship Weekend