

Incidents Reported to the State Operations Center (last 24 hours)

DATE	SUBJECT	LOCATION
05/23/26	Update Report of a Boil Water Notice	Webb County

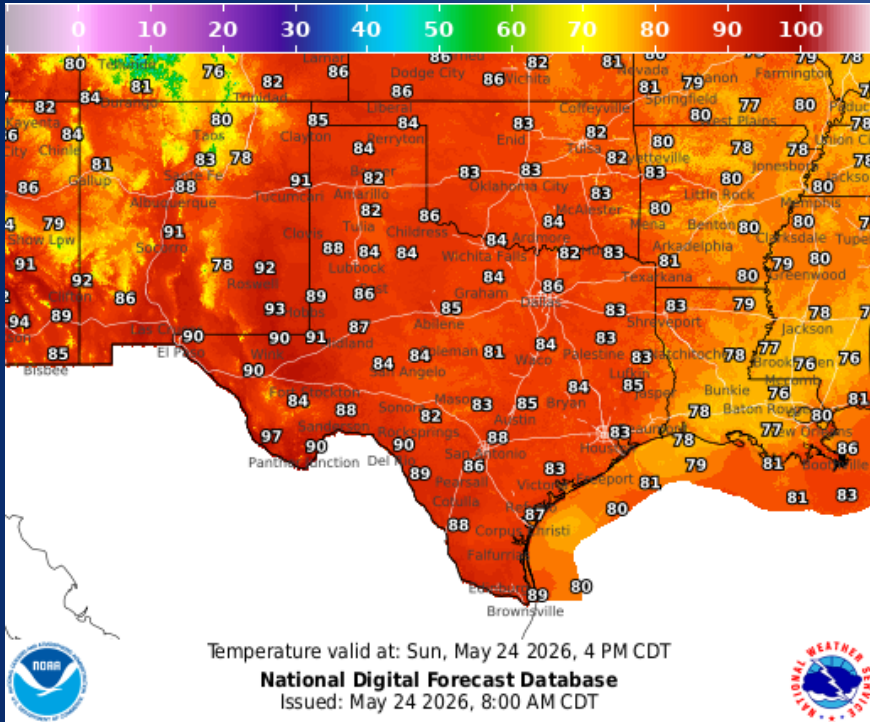
Informational Products Distributed by the State Operations Center

DATE	SUBJECT
05/23/26	Daily Situation Report [25-0026 02JUL Severe Weather]
05/23/26	Daily Situation Report [26-0001 Wildfire Season 2026]
05/23/26	Daily Situation Report [26-0010 09APR Severe Weather]
05/23/26	Daily Situation Report [26-0012 14MAY Hunggate Fire FM-5633]
05/23/26	Daily Situation Report [26-0013 18MAY Severe Weather]
05/23/26	Daily Situation Report [26-0014 17MAY Stinky Fire FM-5634]
05/23/26	NWS West Gulf RFC: Heavy Rain to Fall Over Saturated Soils Will Lead to Run Off and Responding Rivers
05/23/26	NWS Austin/San Antonio: Heavy Rainfall and Flooding Risk
05/23/26	NWS Houston/Galveston: Heavy Rainfall and Flood Potential through the Weekend

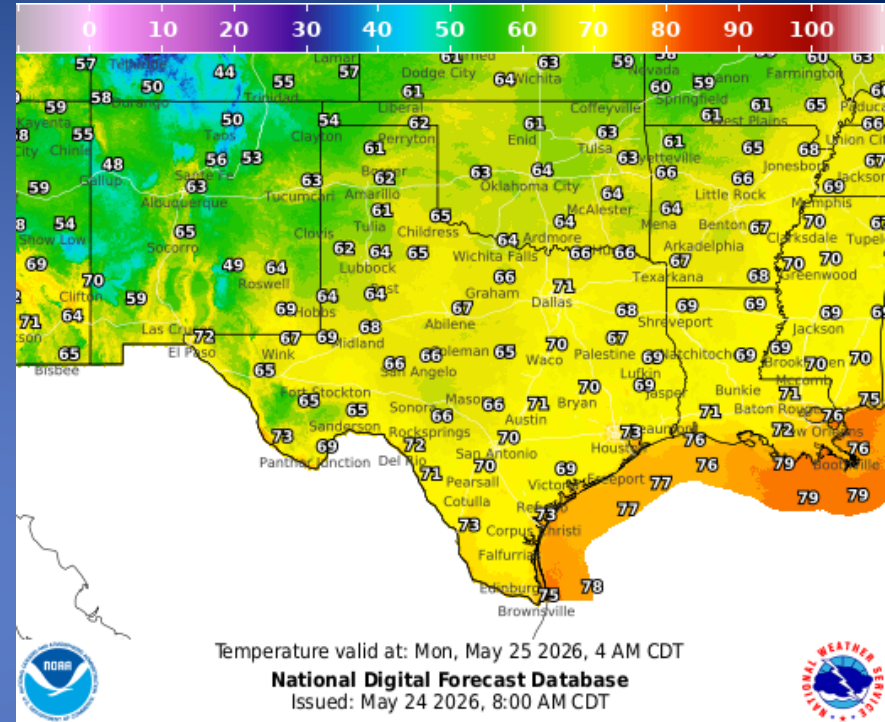
Informational Products Distributed by the State Operations Center

DATE	SUBJECT
05/23/26	NWS Austin/San Antonio: Heavy Rainfall and Flooding Risk
05/23/26	NWS Houston/Galveston: Heavy Rainfall and Flood Potential through the Weekend
05/23/26	NWS Austin/San Antonio: Flood Watch Canceled, but Heavy Rain & Flooding Possible Again Mid-Week
05/24/26	NWS Brownsville: Marginal to Slight Risk of Excessive Rainfall
05/24/26	Daily NWS Threat Brief for FEMA Region 6

Weather Forecast

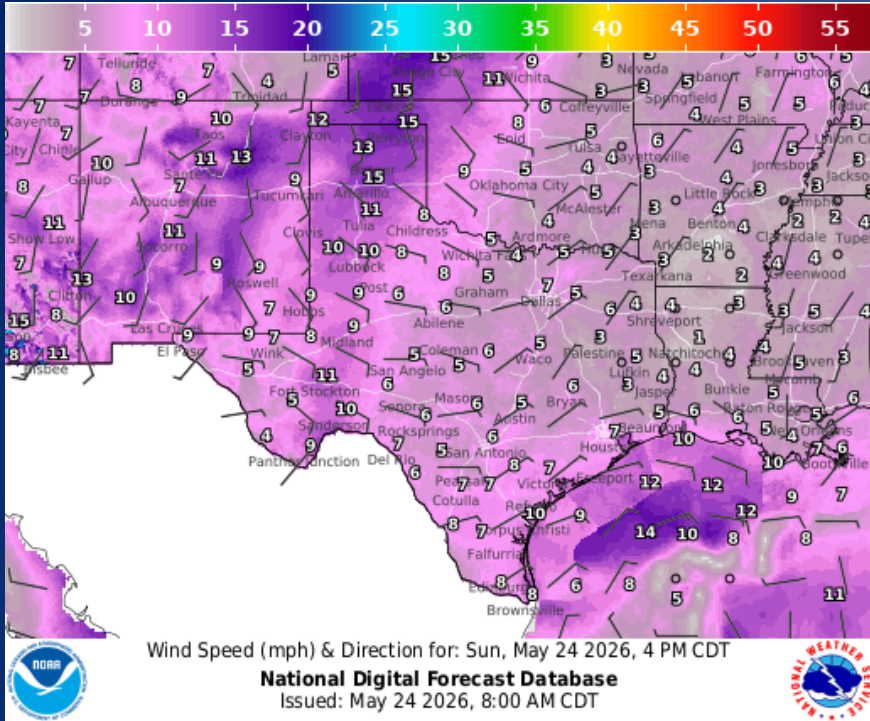


Highs

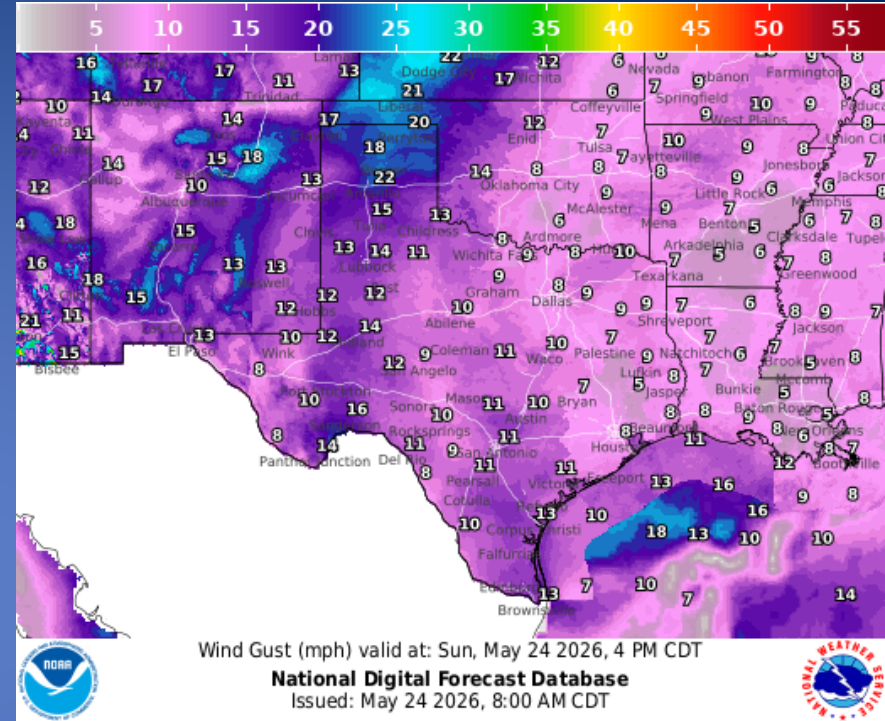


Lows

Weather Forecast

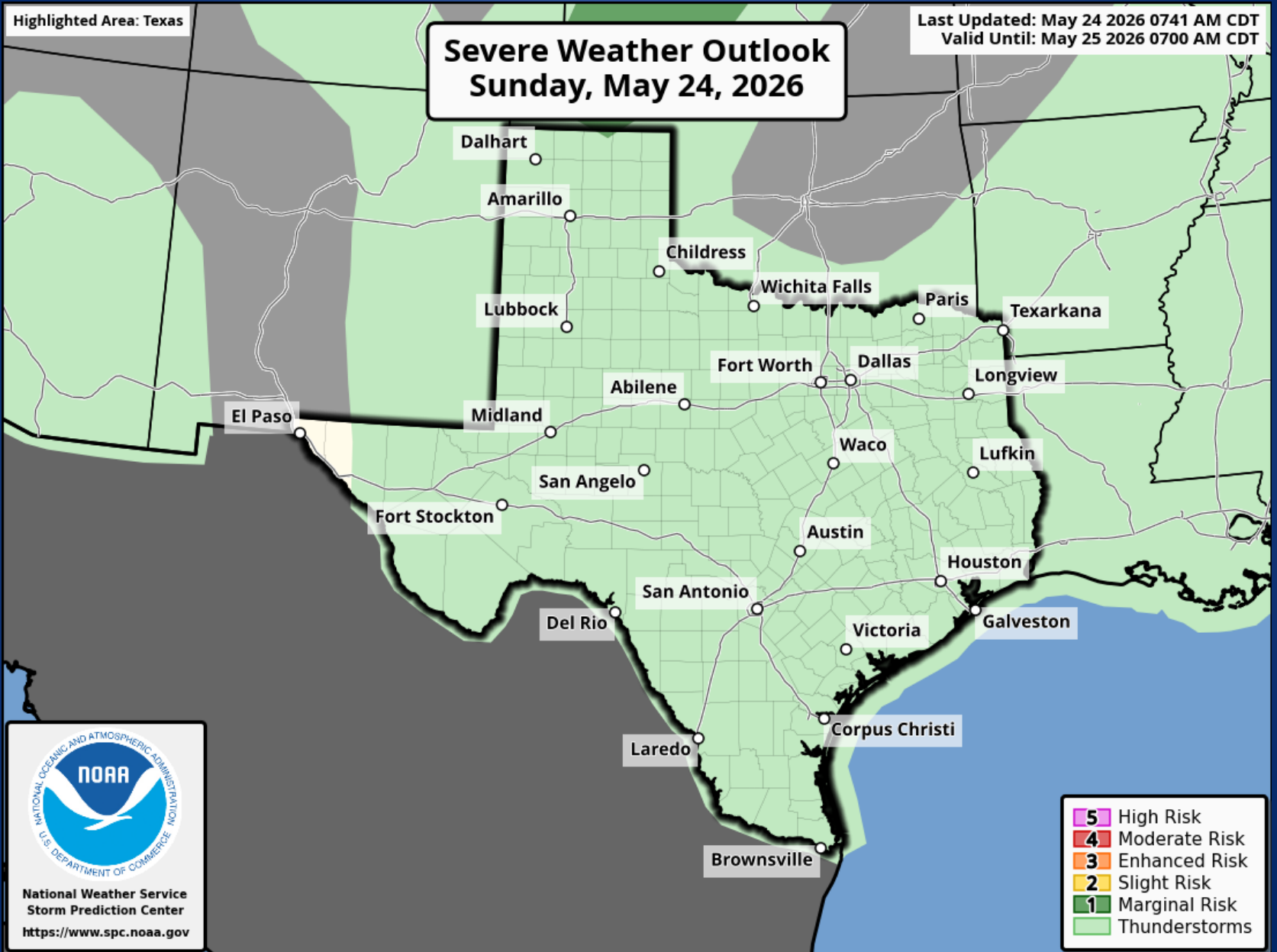


Wind Speeds



Gusts

Hazardous Weather



Hazardous Weather

Marginal Risk for Excessive Rainfall

Turn Around, Don't Drown.
Latest info at weather.gov/shv

At least a 5% chance:



Key Messages

- An upper level low will become stationary over our Four-State area on Sunday and continue to provide favorable conditions for heavy rainfall due to slow movement of Thunderstorms.



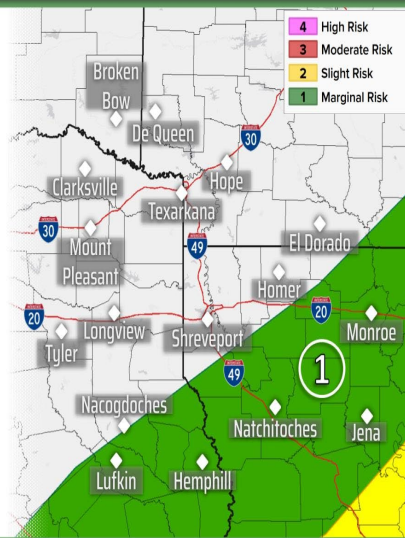
Amounts

- Additional amounts of 1 to 3 inches are possible for deep East TX and much of Louisiana.



What Should You Do

- Stay up to date with the latest forecast. Have and practice a plan for Flood Warnings.



NATIONAL WEATHER SERVICE - SHREVEPORT, LA

Follow: @NWSShreveport

weather.gov/shv

Updated: Sat May 23, 2026 5:25 PM

A Marginal risk of flooding is expected for Sunday across deep East Texas and for most of Louisiana. Urban areas are of particular concern due to street flooding, especially with any long-lasting efficient rainfall due to slow movement of Thunderstorms.

Flash Flood Watch

FLASH FLOOD WATCH

Through 7PM Monday Evening

Key Message

Conditions will be favorable for flash flooding. Expect additional rainfall amounts of 1 to 4 inches, with **localized additional heavier amounts potentially of 6 to 8 inches** through Monday evening. Keep updated as the watch may need to be extended beyond Monday evening.

Hazards



High rainfall rates



Flash Flooding Possible



Rises along waterways

Actions



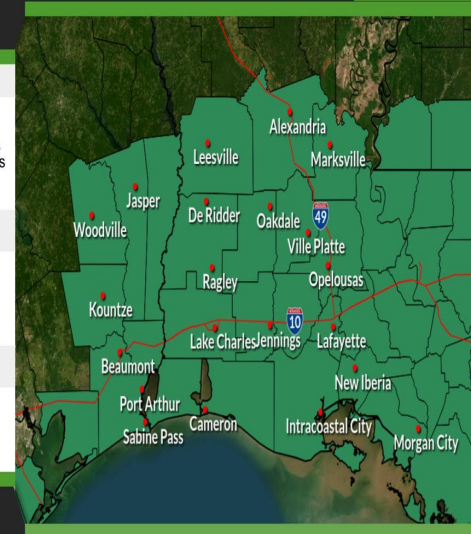
Have multiple ways to receive warning information.



Turn around, don't drown.



Outdoor plans? Remain weather aware.



weather.gov/LakeCharles

National Weather Service - Lake Charles, LA

Follow: @NWSLakeCharles

Updated: Sun May 24, 2026 6:45 AM

A Flood Watch is in place for southeast Texas and southwest, south, and central Louisiana until 7PM Monday (Memorial Day).

Hazardous Weather

Flood Watch

Through 7:00 PM Monday, May 25



Potential for showers/storms remains through Monday



→ Counties along the immediate coast



- Additional rainfall totals up to 1-3 inches, but most places along the coast should see around or less than 1 inch.
- Heavy rain may lead to flooding of low-lying areas, rivers/creeks, and roads.



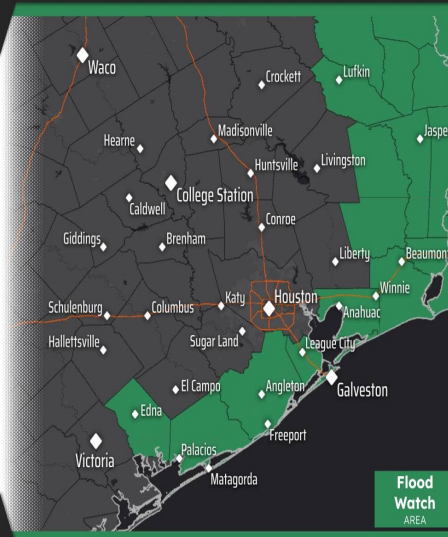
NATIONAL WEATHER SERVICE
HOUSTON/GALVESTON

Follow: @NWSHouston

Updated: May 23, 2026

Turn around. Don't drown.

Latest info at [weather.gov/houston](https://www.weather.gov/houston)



Flood Watch AREA

A Flood Watch remains in effect through Monday evening for counties along the immediate coast. Impacts include excessive runoff resulting in flooding of creeks, streams, and other low-lying and flood prone locations.

Highest Local Risk

2

WHAT THIS MEANS:

Heavy Rain with at least a 15% Chance for Flash Flooding

TIMING

Tuesday night -
Wednesday AM

THREATS



HEAVY RAIN

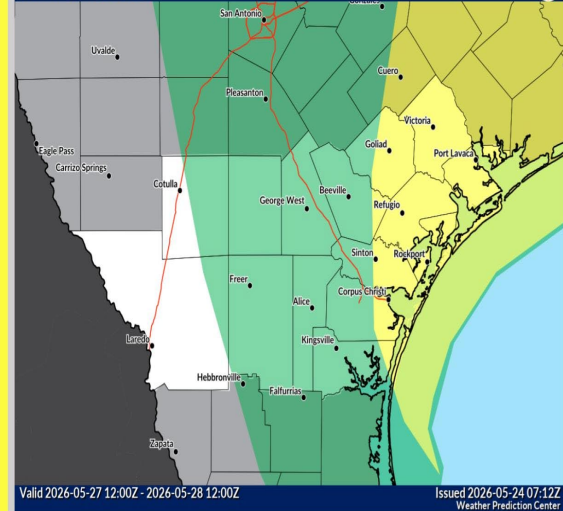


Flash Flooding

Excessive Rainfall Outlook

Day 4 Excessive Rainfall Outlook
Wednesday, May 27, 2026

Weather Forecast Office
Corpus Christi, TX



Valid 2026-05-27 12:00Z - 2026-05-28 12:00Z

Issued 2026-05-24 07:12Z
Weather Prediction Center

Updated: 3:27 AM Sunday, May 24, 2026



NATIONAL WEATHER SERVICE
NATIONAL OCEANIC AND ATMOSPHERIC ADMINISTRATION

Corpus Christi, TX

Scattered to numerous showers and storms are expected to push through South Texas Tuesday night into Wednesday morning. Already primed soils leads to a marginal to slight (level 2 of 4) risk of flash flooding. Remember, "Turn Around, Don't Drown."

Hazardous Weather

Isolated To Scattered Flash Flooding

Excessive Rainfall Outlook

Tuesday Wednesday

Probability of excessive rainfall leading to flash flooding.*

- High Risk, At least 70%
- Moderate Risk, At least 40%
- Slight Risk, At least 15%
- Marginal Risk, At least 5%

* Within 25 miles of a point. May not represent localized flooding threat over burn scars.

Actions

- Never Cross Flooded Roads
- Plan Now!
- Have Multiple Ways To Receive Warnings

Key Messages

→ The potential for heavy rainfall and flooding exists for Tuesday and Wednesday.

What We're Watching

→ Heavy rainfall, producing flash flooding, is possible due to multiple rounds of showers and thunderstorms.

- ♦ Tuesday: Marginal Risk to Slight Risk of excessive rainfall.
- ♦ Wednesday: Marginal Risk to Slight Risk of excessive rainfall.

NATIONAL WEATHER SERVICE BROWNSVILLE/RGV
Follow: @NWSBrownsville

weather.gov/bro
Updated: Sun May 24, 2026

A Marginal Risk to Slight Risk of excessive rainfall exists within Deep South Texas and the Rio Grande Valley on Tuesday and Wednesday.

Weather Advisory/Statement/Watch/Warning Issued

DATE	WARNING TYPE	LOCATION
05/23/26	Severe Thunderstorm Warning	Aransas, Armstrong, Borden, Brazoria, Briscoe, Calhoun, Cameron, Carson, Castro, Childress, Collingsworth, Cottle, Crosby, Dallam, Dawson, Deaf Smith, Dickens, Fisher, Floyd, Garza, Glasscock, Gray, Hansford, Hartley, Hale, Hall, Hidalgo, Hockley, Howard, Hutchinson, Jasper, Kent, Kleberg, King, Lamb, Lubbock, Lynn, Matagorda, Midland, Moore, Motley, Nueces, Newton, Nolan, Ochiltree, Oldham, Parmer, Polk, Potter, Randall, Refugio, Roberts, Sabine, San Augustine, San Patricio, Sherman, Swisher, Terry, Trinity, Tyler, Upton, Wheeler, and Willacy Counties
05/23/26	Special Marine Warning	Aransas, Brazoria, Calhoun, Chambers, Fort Bend, Galveston, Harris, Jefferson, Kenedy, Kleberg, Nueces, Orange, Refugio, San Patricio, Wharton, and Willacy Counties
05/23/26	Flood Advisory	Bexar, Brazoria, Brazos, Brooks, Burleson, Chambers, Deaf Smith, Fort Bend, Galveston, Harris, Kenedy, Liberty, Medina, Montgomery, Polk, Randall, San Jacinto, Schleicher, Starr, Tom Green, Trinity, Walker, and Zapata Counties

Weather Advisory/Statement/Watch/Warning Issued

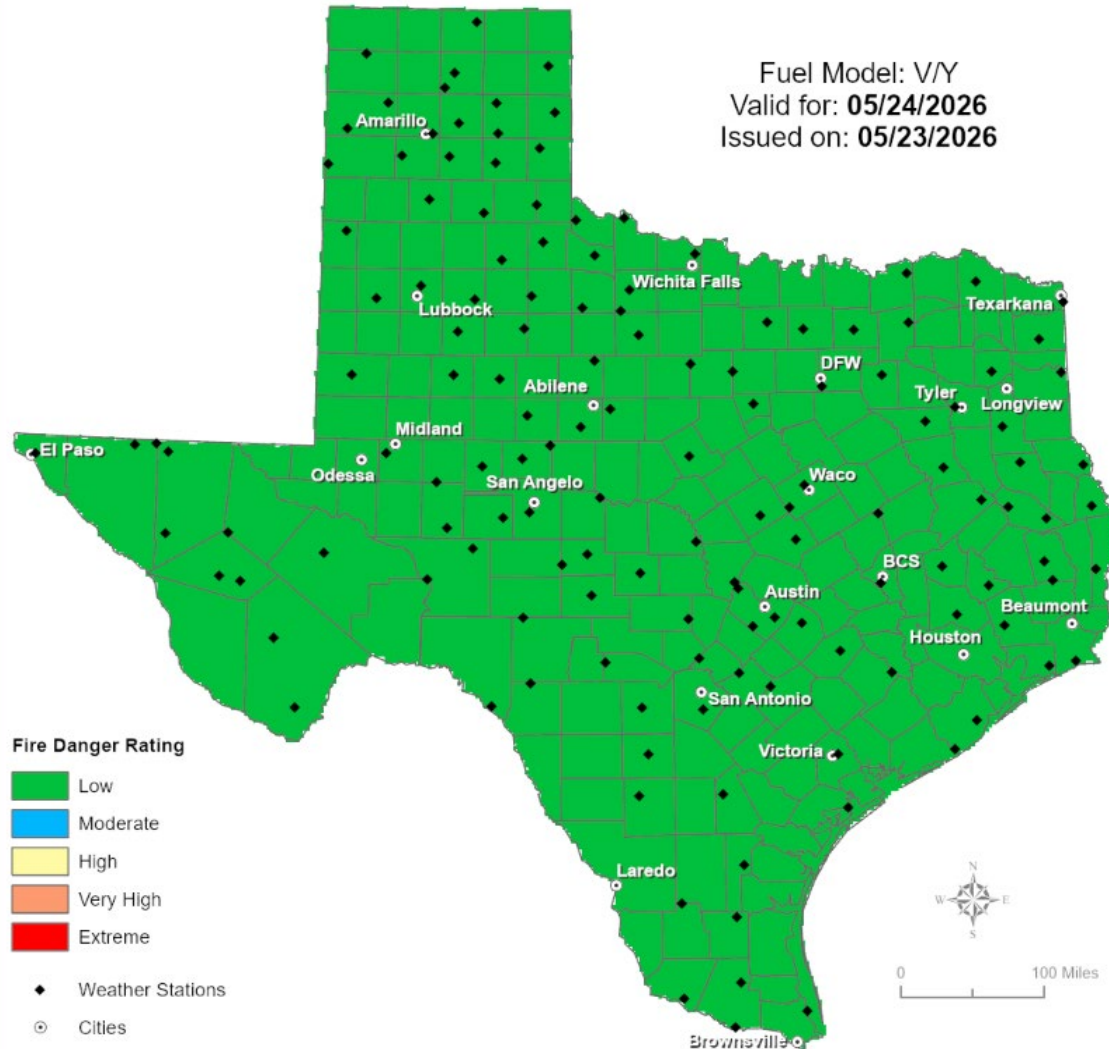
DATE	WARNING TYPE	LOCATION
05/23/26	Severe Thunderstorm Watch	Armstrong, Bailey, Briscoe, Castro, Carson, Cochran, Collingsworth, Crosby, Dallam, Deaf Smith, Dickens, Donley, Floyd, Gray, Hale, Hall, Hansford, Hartley, Hockley, Hutchinson, Lamb, Lubbock, Moore, Motley, Ochiltree, Oldham, Parmer, Potter, Randall, Roberts, Sherman, Swisher, and Wheeler Counties
05/23/26	Airport Weather Warning	Bexar, Midland, and Nueces Counties
05/23/26	Flash Flood Warning	Andrews, Angelina, Brazoria, Brazos, Brewster, Ector, Fort Bend, Galveston, Harris, Lamb, Martin, Midland, Presidio, Sabine, San Augustine, Shelby, Upton, and Waller Counties
05/23/26	Flood Warning	Brazoria, Brazos, Fort Bend, Galveston, Harris, San Augustine, and Waller Counties

Weather Advisory/Statement/Watch/Warning Issued

DATE	WARNING TYPE	LOCATION
05/23/26	Special Weather Statement	Angelina, Atascosa, Bee, Bell, Brazoria, Brewster, Brooks, Calhoun, Cameron, Carson, Castro, Collingsworth, Concho, Crane, Crockett, DeWitt, Donley, Falls, Foard, Fort Bend, Galveston, Glasscock, Goliad, Gray, Duval, Hale, Hansford, Hale, Hardeman, Harris, Hemphill, Hidalgo, Hutchinson, Irion, Jackson, Jeff Davis, Jim Hogg, Jim Wells, Karnes, Kenedy, Kleberg, Live Oak, Lipscomb Matagorda, McLennan, Midland, Milam, Nacogdoches, Newton, Nueces, Ochiltree, Pecos, Potter, Presidio, Reagan, Refugio, Roberts, Sabine, San Augustine, San Jacinto, San Patricio, Schleicher, Shelby, Starr, Sutton, Swisher, Tom Green, Trinity, Upton, Victoria, Wharton, Wheeler, Willacy, and Wilson Counties
05/24/26	Severe Thunderstorm Warning	Baylor, Dickens, Foard, Haskell, Hardeman, King, Knox, Throckmorton, and Wilbarger Counties
05/24/26	Flood Warning	Bee County
05/24/26	Special Weather Statement	Archer, Baylor, Brown, Callahan, Clay, Coleman, Fisher, Foard, Hardeman, Haskell, Jones, Knox, Shackelford, Taylor, Throckmorton, Wichita, and Wilbarger Counties
05/24/26	Special Marine Warning	Cameron County

Fire Danger Forecast

Forecast Fire Danger

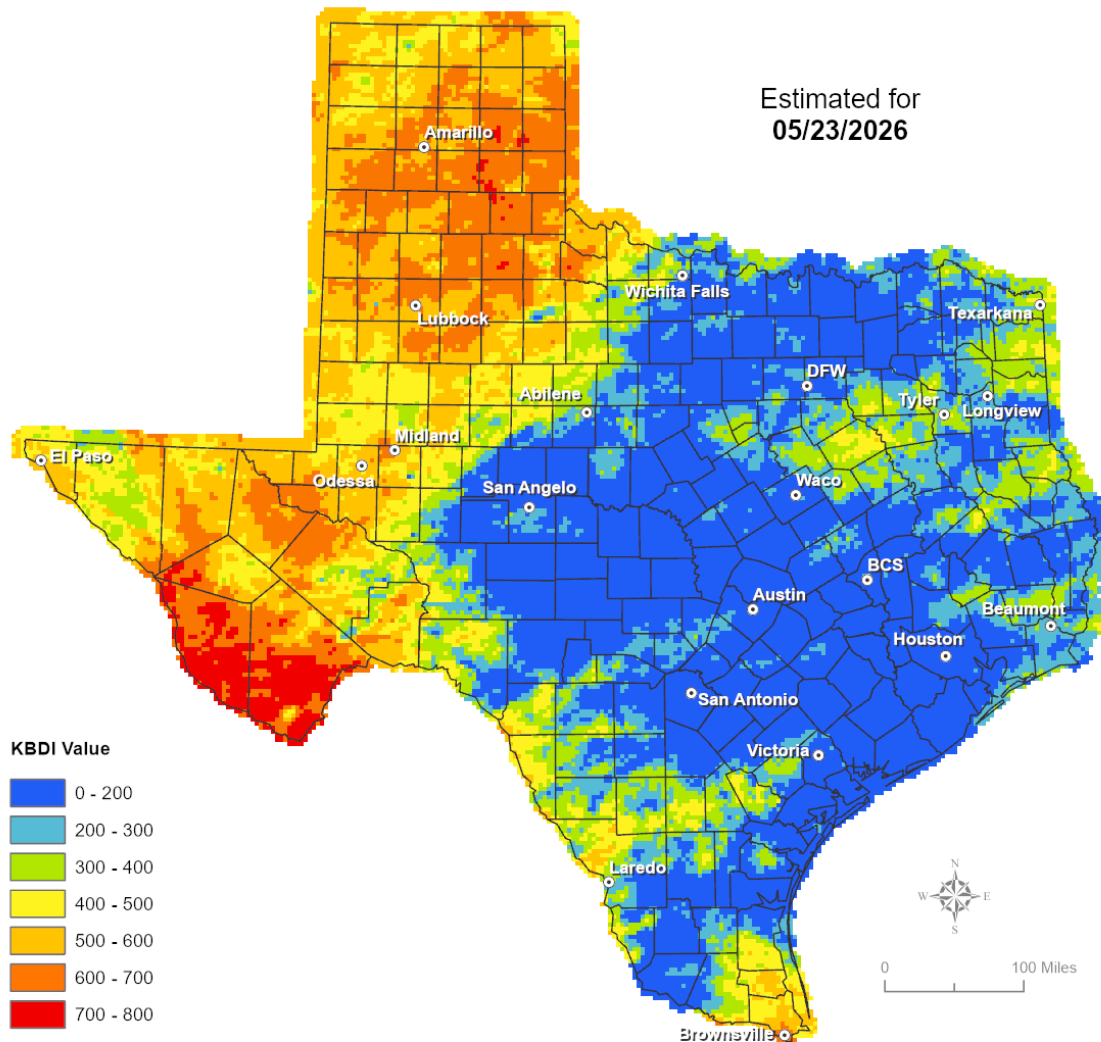


Keetch-Byram Drought Index

Keetch-Byram Drought Index

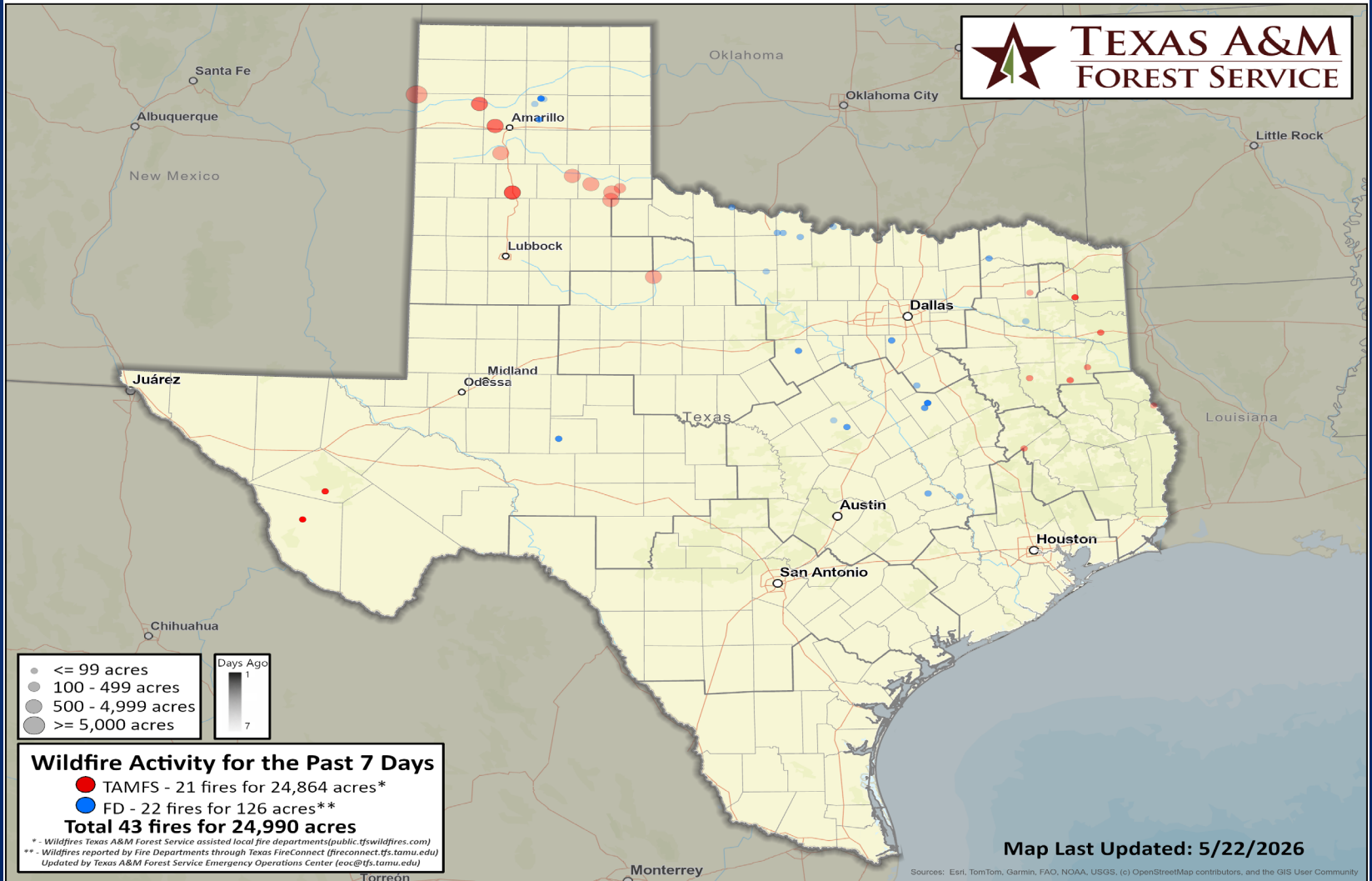
(4 km x 4 km resolution)

Estimated for
05/23/2026



Fire Activity (*Last 24 Hours)

Report of 695 (No Change) fires and 104,140 (No Change) acres have been burned this year. There are 91 (No Change) counties with burn bans. The Keetch–Byram Drought Index list contains 76 (-2) counties with an average over 400.



Statewide Significant Events

DATES		LOCATION	EVENT
05/21/26	05/24/26	McKinney	CJ Cup Byron Nelson Golf Tournament
05/22/26	05/24/26	Ennis	National Polka Festival