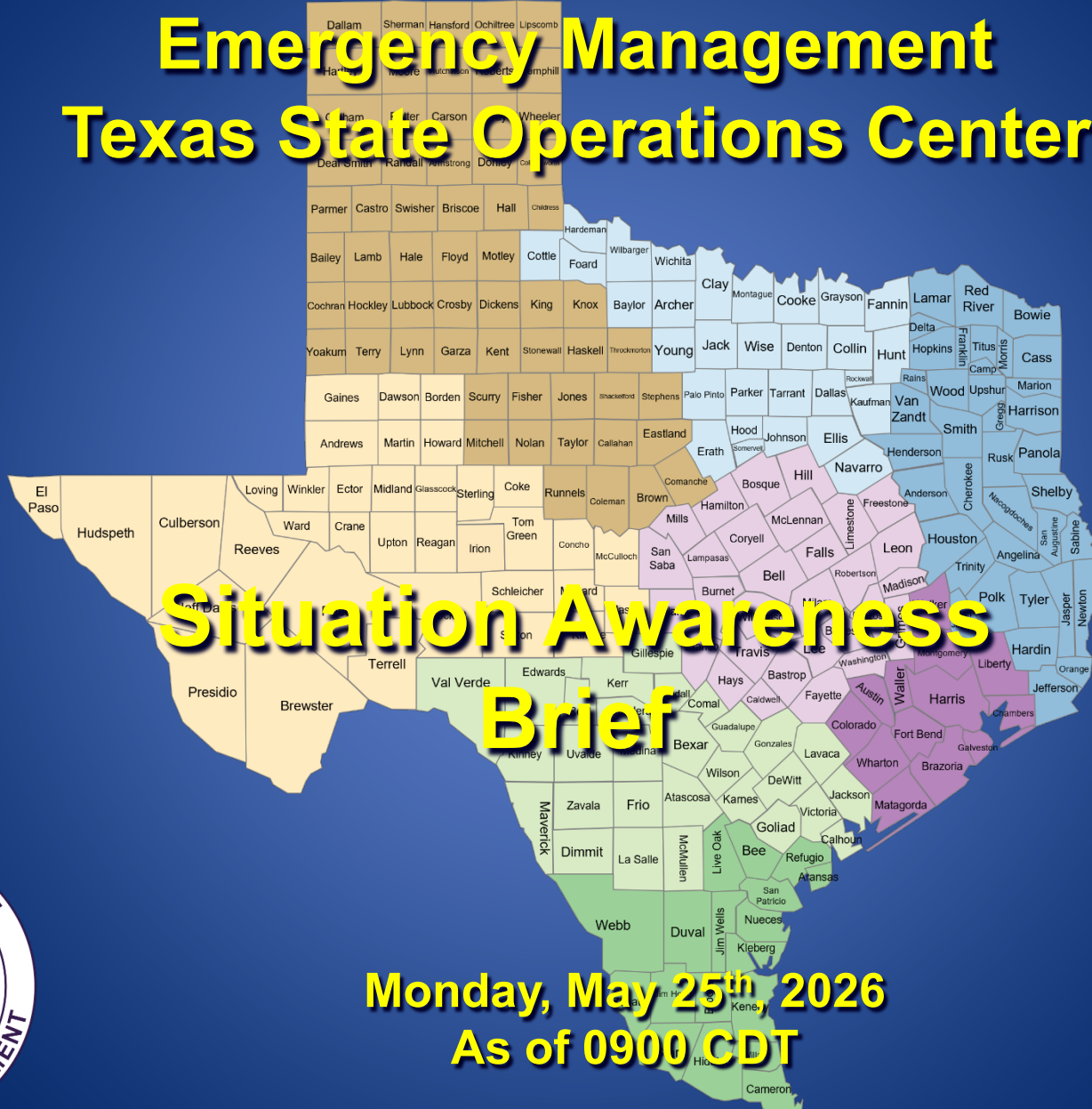


# Texas Division of Emergency Management Texas State Operations Center



# Incidents Reported to the State Operations Center (last 24 hours)

<b>DATE</b>	<b>SUBJECT</b>	<b>LOCATION</b>
05/24/26	Update Report #2 of a Boil Water Notice	Webb County
05/24/26	Initial Report of a Telecommunications Issue	DeWitt County
05/25/26	Initial Report of the Hunting Lodge Fire	Deaf Smith County

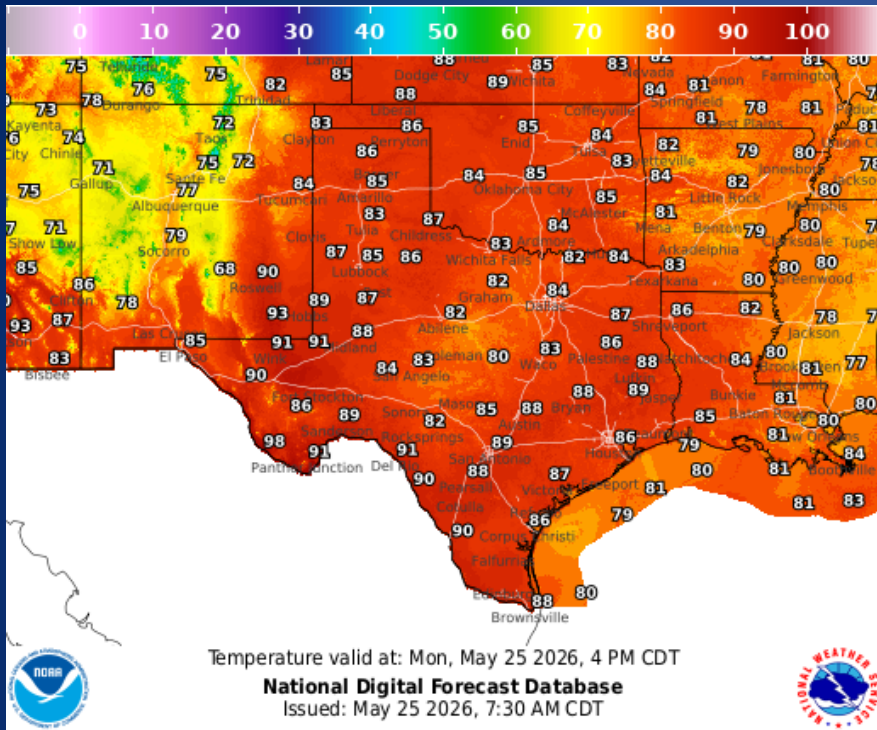
# Informational Products Distributed by the State Operations Center

DATE	SUBJECT
05/24/26	Daily Situation Report [25-0026 02JUL Severe Weather]
05/24/26	Daily Situation Report [26-0001 Wildfire Season 2026]
05/24/26	Daily Situation Report [26-0010 09APR Severe Weather]
05/24/26	Daily Situation Report [26-0012 14MAY Hunggate Fire FM-5633]
05/24/26	Daily Situation Report [26-0013 18MAY Severe Weather]
05/24/26	Daily Situation Report [26-0014 17MAY Stinky Fire FM-5634]
05/24/26	NWS West Gulf RFC: Rivers Recede Slightly, But Oncoming Heavy Rain May Lead to Additional Rises
05/24/26	NWS Houston/Galveston: Review of Yesterday's Rainfall + Update on Midweek Heavy Rainfall Potential
05/24/26	NWS Austin/San Antonio: Heavy Rain & Flooding Possible Again Mid-Week
05/25/26	NWS Brownsville: Severe Weather and Excessive Rainfall
05/25/26	Daily NWS Threat Brief for FEMA Region 6

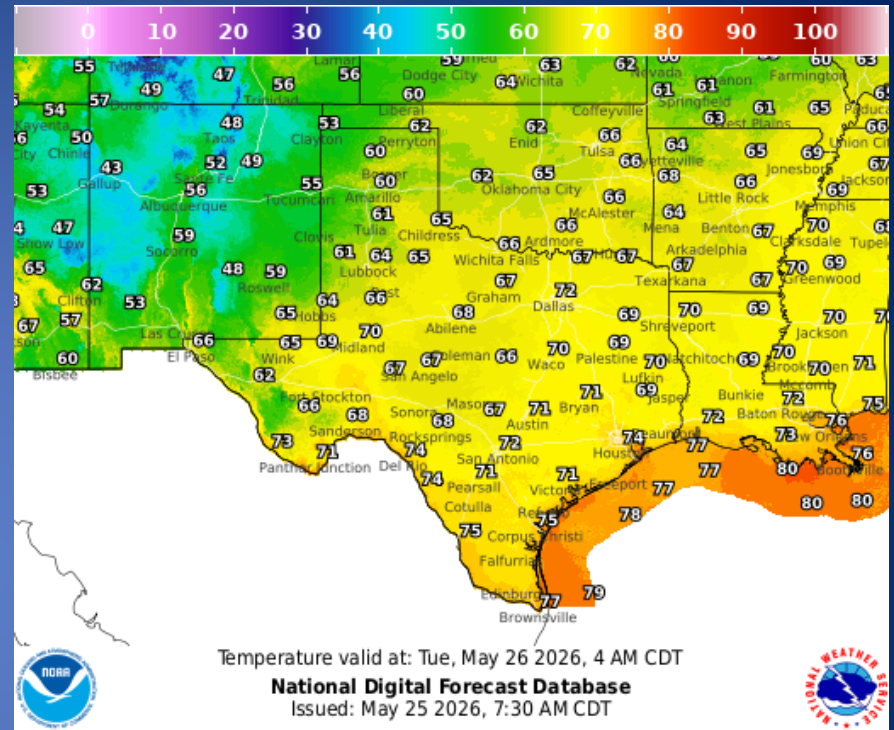
# Informational Products Distributed by the State Operations Center

<b>DATE</b>	<b>SUBJECT</b>
05/25/26	NWS El Paso, TX/Santa Teresa, NM: Weather Hazards Outlook

# Weather Forecast

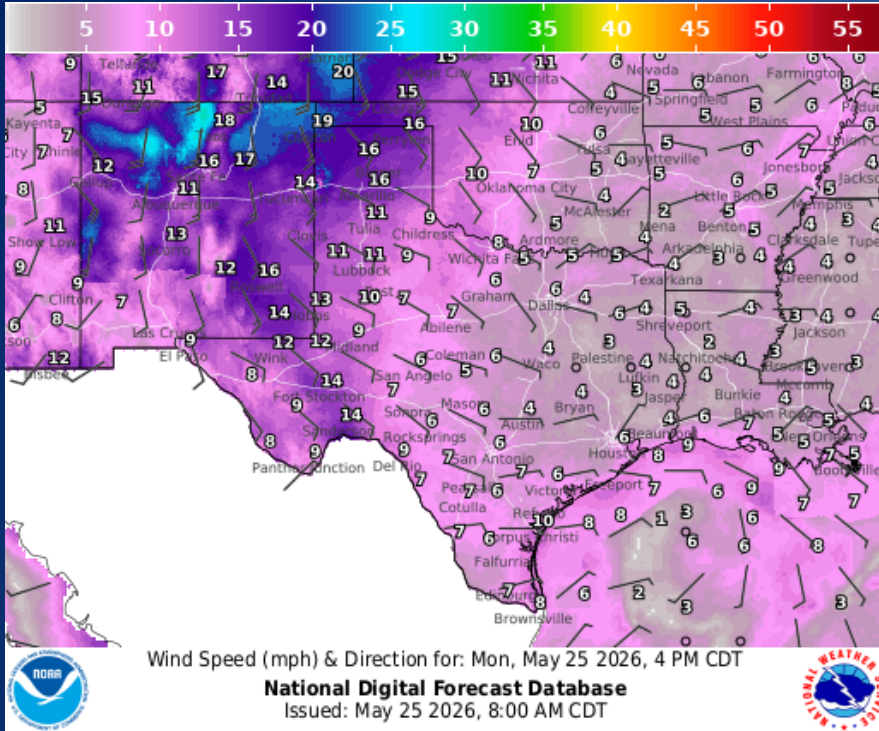


## Highs

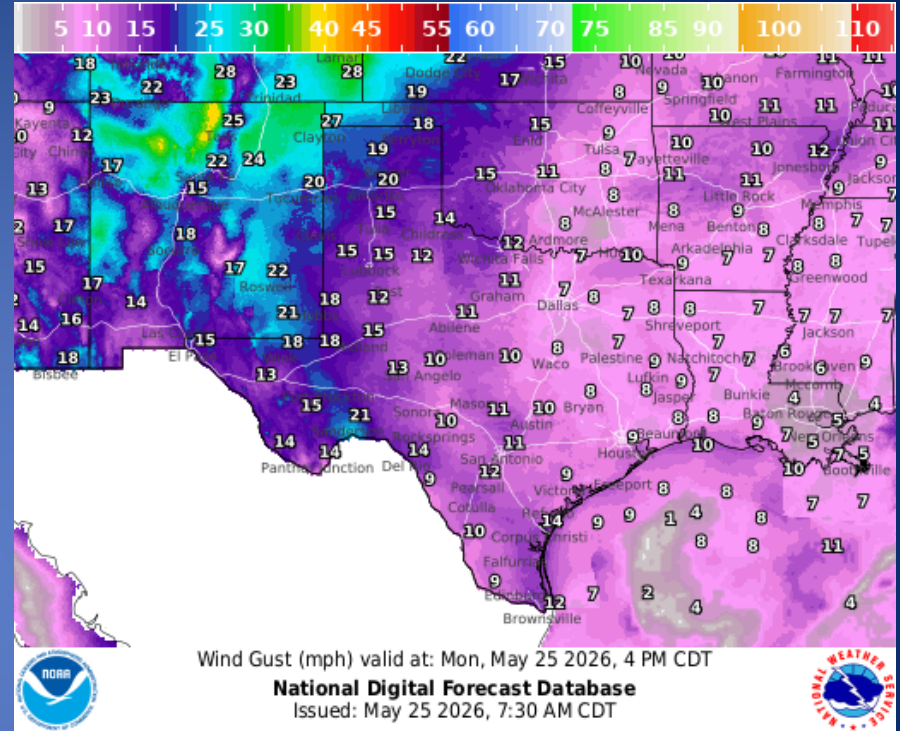


## Lows

# Weather Forecast

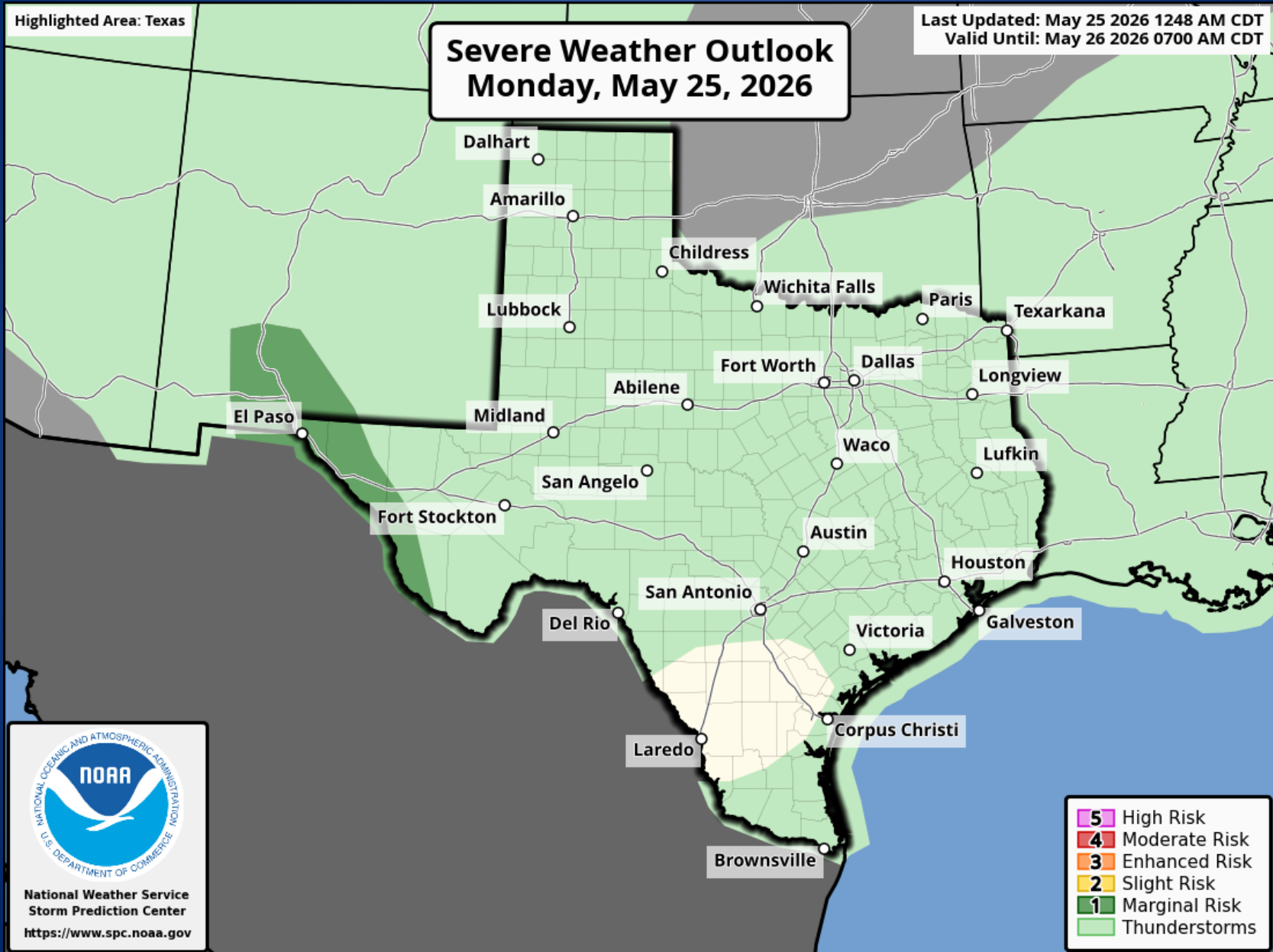


## Wind Speeds



## Gusts

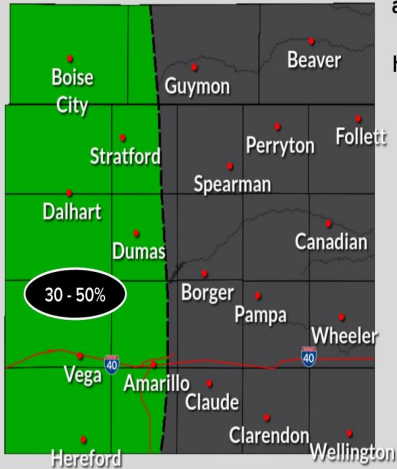
# Hazardous Weather



# Hazardous Weather

## Shower and Thunderstorm Chances Today

### Most Likely Areas on Monday



Chances of showers and thunderstorms today, primarily across the western combined Panhandles. These storms will be isolated, meaning that potential hazards will be hit or miss. Chances will increase into the afternoon and persist through the evening.

### Possible Hazards

Most Likely ← → Least Likely



Localized Flooding   Strong Wind Gusts   Small Hail

### Timing



4 PM to 12 AM Mon.



National Weather Service Amarillo

Follow Us: @NWSAmarillo



Updated: Mon May 25, 2026 5:28 AM

## Excessive Rainfall Outlook: May 26, 2026

weather.gov/Lubbock

Updated: Mon May 25, 2026 2:20 AM

### Timing

Tuesday morning through early  
Wednesday morning

### Location

All of the Caprock and Rolling Plains

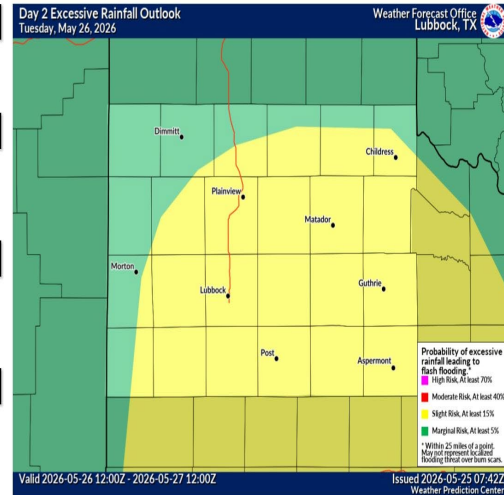
### Rain Amounts

1-2" possible, with locally higher  
amounts

### Hazards



URBAN-STREET FLOODING   FLASH FLOODING   HEAVY RAIN



Valid 2026-05-26 12:00Z - 2026-05-27 12:00Z

Issued 2026-05-25 07:42Z  
Weather Prediction Center

### 4 - HIGH

Widespread and severe  
flash floods expected.  
This magnitude of flooding  
is very rare.

### 3 - MODERATE

Numerous flash floods  
likely with some  
significant events  
possible.

### 2 - SLIGHT

Scattered flash floods  
possible. Mainly localized. A  
few isolated significant flash  
floods possible.

### 1 - MARGINAL

Isolated flash floods  
possible. Mainly a result of  
rapid runoff and confined to  
poor-drainage areas.



NATIONAL WEATHER SERVICE LUBBOCK, TX

Follow: X @NWSLubbock

Showers and thunderstorms are expected today in the western combined Panhandles. Although severe weather chances are low, an isolated strong wind gust cannot be ruled out. The isolated nature of these storms means that impacts will be hit or miss across the area.

Showers and thunderstorms are likely across most of the Caprock and Rolling Plains from the predawn hours Tuesday and into Tuesday night. Heavy rainfall will accompany storms, with a low threat for severe weather. Total rainfall accumulations between 1-2 inches will be possible, with locally higher amounts. Localized flash flooding will be possible.

# Hazardous Weather

## Memorial Day Storm Chances

weather.gov/FWD  
Issued Mon May 25, 2026 3:35 AM

Isolated to scattered showers and storms are expected today. Not everyone will see rain.

Severe weather is not anticipated, though a couple stronger storms capable of producing heavy rain, small hail, and gusty winds may occur.

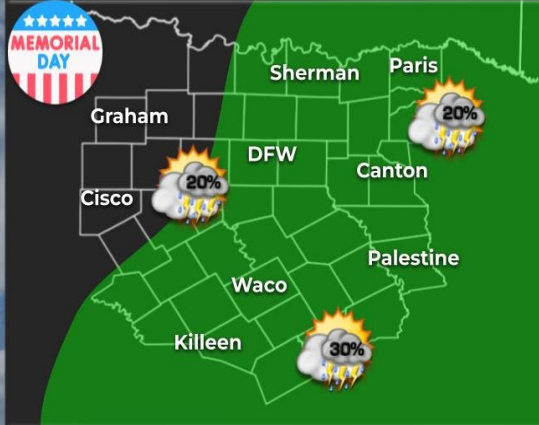
### Main Hazards:



**Plan for interruptions to outdoor activities. Remember, when thunder roars, go indoors!**

**BOATERS - BE READY TO SEEK SAFE SHELTER**

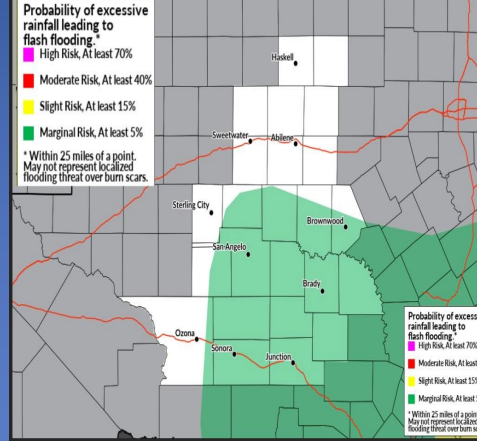
### Monday Storm Chances (20-30%)



Storm Timing: 3PM - 10PM

NATIONAL WEATHER SERVICE FORT WORTH TX  
Follow: @NWSFortWorth

## Today's Excessive Rainfall Outlook



Scattered to numerous showers and storms should move over southeastern parts of the area, and could produce heavy rainfall over already wet soils. This may result in flash flooding.

Excessive runoff may produce flooding of rivers, creeks, streams, and other low-lying or flood-prone areas.

This afternoon and evening.

Never drive onto roadways covered in water. Never attempt to walk or drive through flowing flood waters.

National Weather Service - San Angelo  
weather.gov/SJT  
Updated: Sat May 23, 2026 1:39 PM

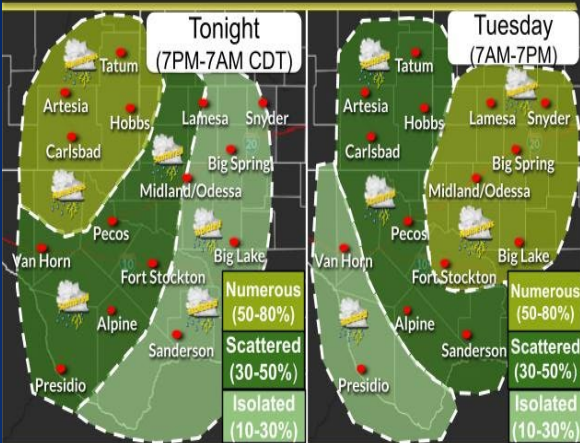
Isolated to scattered storms are expected across parts of North and Central Texas later this afternoon and evening. Not everyone will see rain, but those that get beneath a storm may observe small hail, gusty winds, and heavy rain. If you have outdoor holiday plans, make sure to pay attention to the weather today!

Scattered showers and thunderstorms will occur today in the green shaded area on the map. Heavy rain is possible on already wet soils. This may result in localized flash flooding.

# Hazardous Weather

## Rain/Storm Chances Tonight Thru Tuesday

Latest info at [weather.gov/Midland](https://weather.gov/Midland)



### Key Points

- A wet pattern is in store starting tonight lasting through Tuesday night. A few storms may become severe Tuesday afternoon/evening across the Permian Basin and Lower Trans Pecos.
- The strongest storms will be capable of producing large hail, damaging winds, and localized flash flooding from heavy rainfall.
- *Ensure you have multiple ways to receive warnings!*



[weather.gov/Midland](https://weather.gov/Midland)

Follow: [X](#) [f](#) [@NWSMidland](#)

National Weather Service · Midland/Odessa, TX

Updated: Mon May 25, 2026 4:09 AM

Storm chances increase from west to east starting later today lasting through Tuesday night. We are also looking at the potential for a few severe storms on Tuesday including the threat of localized flash flooding. Remain weather aware, and ensure you have multiple ways to receive warnings!

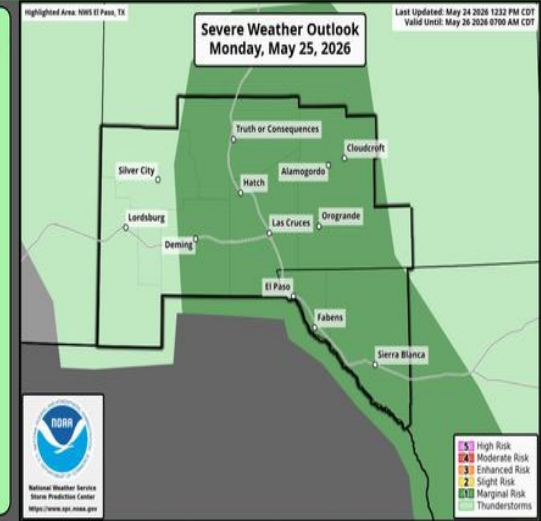
## Severe Weather Outlook - May 25

[weather.gov/ElPaso](https://weather.gov/ElPaso)

Updated: 12:39 PM MDT Sunday, May 24, 2026

### Marginal Risk (Level 1 / 5) for Severe Weather

- **WHEN:**  
12 - 8 PM Monday
- **WHERE:**
  - Portions of south-central New Mexico and Far West Texas
- **WHAT:**
  - Primary concern is severe wind gusts (58+ MPH) from thunderstorm outflows
  - Frequent lightning strikes



NATIONAL WEATHER SERVICE  
EL PASO, TX

Follow Us: [f](#) [i](#) [v](#) [t](#) [@NWSElPaso](#)

The Storm Prediction Center has placed portions of the area under a Marginal Risk (level 1/5) for severe weather Monday. Thunderstorm outflows will be capable of severe wind gusts (58+ mph) and frequent lightning.

# Weather Advisory/Statement/Watch/Warning Issued

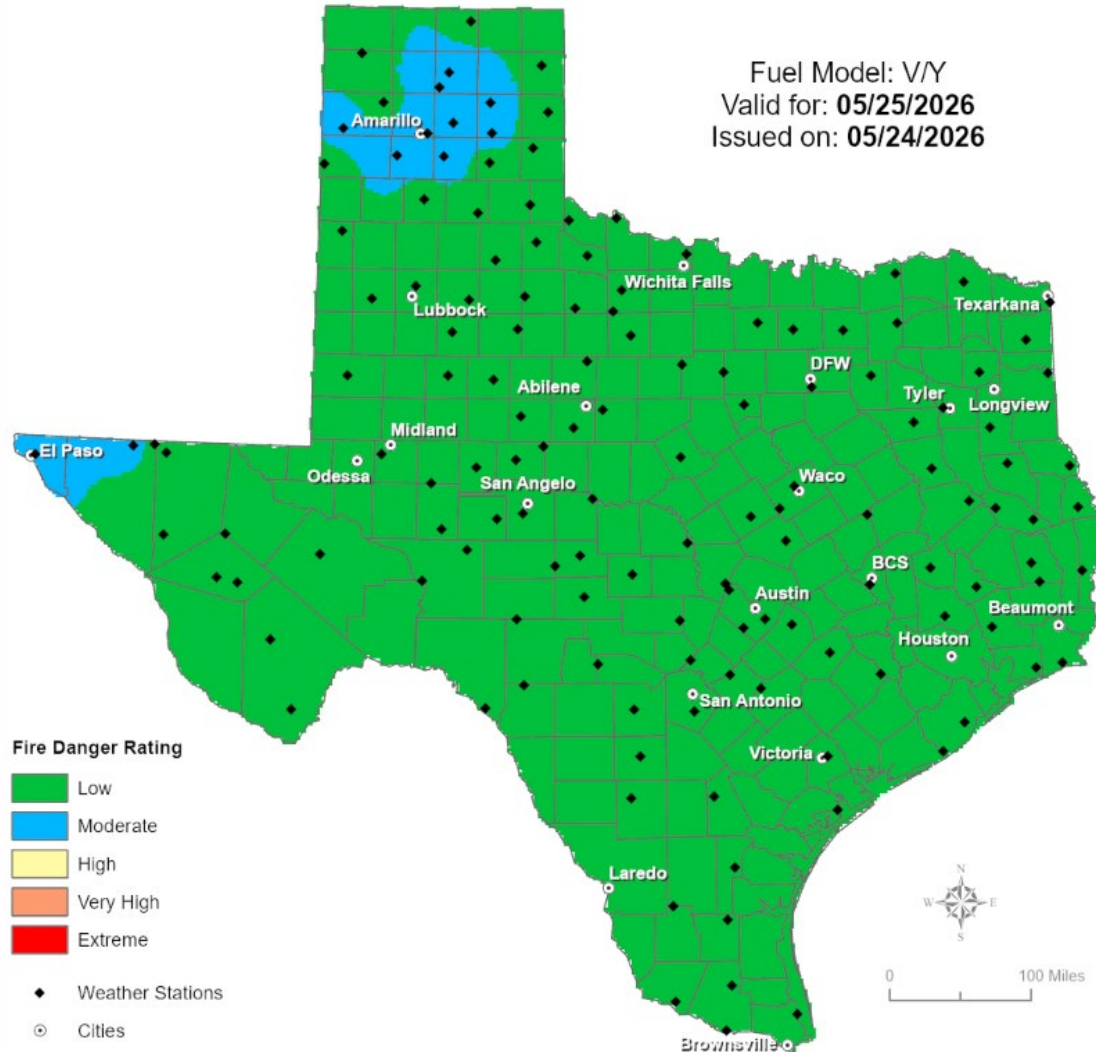
DATE	WARNING TYPE	LOCATION
05/24/26	Flood Warning	Bee County
05/24/26	Flash Flood Warning	Dallas, Brown, Bosque, Coleman, Hamilton, Parker, and Tarrant Counties
05/24/26	Special Weather Statement	Bandera, Brown, Callahan, Cameron, Coleman, Comanche, Concho, Dallas, Deaf Smith, Eastland, Ellis, Erath, Falls, Gillespie, Henderson, Hamilton, Houston, Jack, Kaufman, Kenedy, Kerr, Kimble, Lamb, Mason, McLennan, McCulloch, Mills, Navarro, Palo Pinto, Parker, Parmer, San Saba, Sherman, Stephens, Tarrant, Van Zandt, Willacy, Wise, and Young Counties
05/24/26	Severe Thunderstorm Warning	Anderson, Brown, Cameron, Coleman, Dallas, Denton, Eastland, Ellis, Erath, Henderson, Kaufman, Kenedy, Montague, Navarro, Palo Pinto, Stephens, Tarrant, Willacy, and Wise Counties
05/24/26	Airport Weather Warning	Dallas and Tarrant Counties
05/24/26	Flood Advisory	Brown, Coleman, Eastland, Kaufman, Kimble, McCulloch, San Saba, Stephens, and Tarrant Counties
05/25/26	Flood Advisory	Brown, Callahan, Coleman, Mills, and San Saba Counties

# Weather Advisory/Statement/Watch/Warning Issued

DATE	WARNING TYPE	LOCATION
05/25/26	Special Weather Statement	Bee, Burnet, Calhoun, Callahan, Coleman, Coryell, Duval, Goliad, Jim Wells, Kleberg, Lampasas, Live Oak, Mills, Nueces, Refugio, San Patricio, San Saba, and Victoria Counties
05/25/26	Severe Thunderstorm Warning	Callahan, Coleman, and San Saba Counties

# Fire Danger Forecast

## Forecast Fire Danger



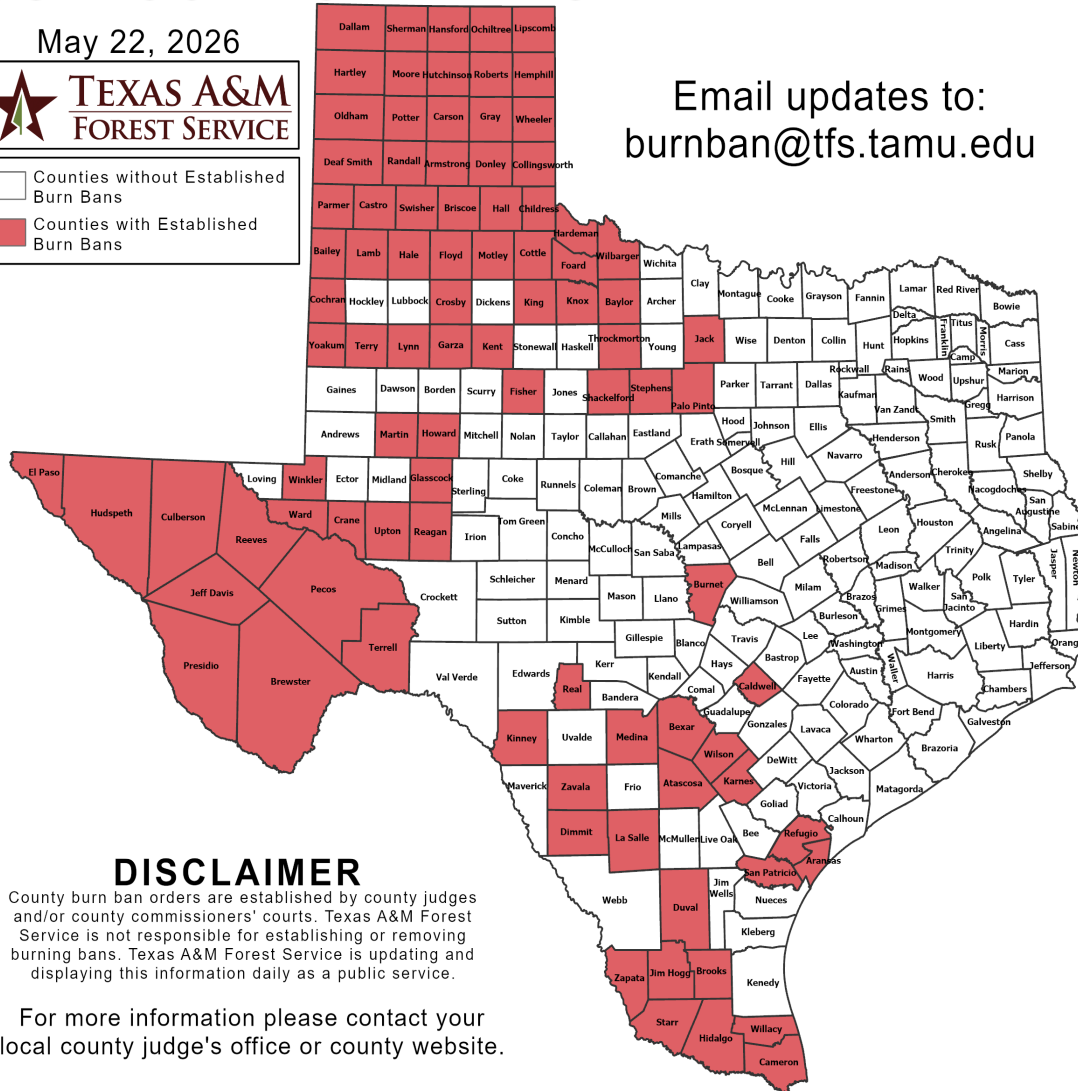
# Burn Ban

## OUTDOOR BURN BANS

May 22, 2026



Counties without Established Burn Bans  
 Counties with Established Burn Bans



Email updates to:  
[burnban@tfs.tamu.edu](mailto:burnban@tfs.tamu.edu)

### Counties with Burn Bans: 91

- |               |            |              |
|---------------|------------|--------------|
| Aransas       | Glasscock  | Parmer       |
| Armstrong     | Gray       | Pecos        |
| Atascosa      | Hale       | Potter       |
| Bailey        | Hall       | Presidio     |
| Baylor        | Hansford   | Randall      |
| Bexar         | Hardeman   | Reagan       |
| Brewster      | Hartley    | Real         |
| Briscoe       | Hemphill   | Reeves       |
| Brooks        | Hidalgo    | Refugio      |
| Burnet        | Howard     | Roberts      |
| Caldwell      | Hudspeth   | San Patricio |
| Cameron       | Hutchinson | Shackelford  |
| Carson        | Jack       | Sherman      |
| Castro        | Jeff Davis | Starr        |
| Childress     | Jim Hogg   | Stephens     |
| Cochran       | Karnes     | Swisher      |
| Collingsworth | Kent       | Terrell      |
| Cottle        | King       | Terry        |
| Crane         | Kinney     | Throckmorton |
| Crosby        | Knox       | Upton        |
| Culberson     | Lamb       | Ward         |
| Dallam        | La Salle   | Wheeler      |
| Deaf Smith    | Lipscomb   | Wilbarger    |
| Dimmit        | Lynn       | Willacy      |
| Donley        | Martin     | Wilson       |
| Duval         | Medina     | Winkler      |
| El Paso       | Moore      | Yoakum       |
| Fisher        | Motley     | Zapata       |
| Floyd         | Ochiltree  | Zavala       |
| Foard         | Oldham     |              |
| Garza         | Palo Pinto |              |

### DISCLAIMER

County burn ban orders are established by county judges and/or county commissioners' courts. Texas A&M Forest Service is not responsible for establishing or removing burning bans. Texas A&M Forest Service is updating and displaying this information daily as a public service.

For more information please contact your local county judge's office or county website.

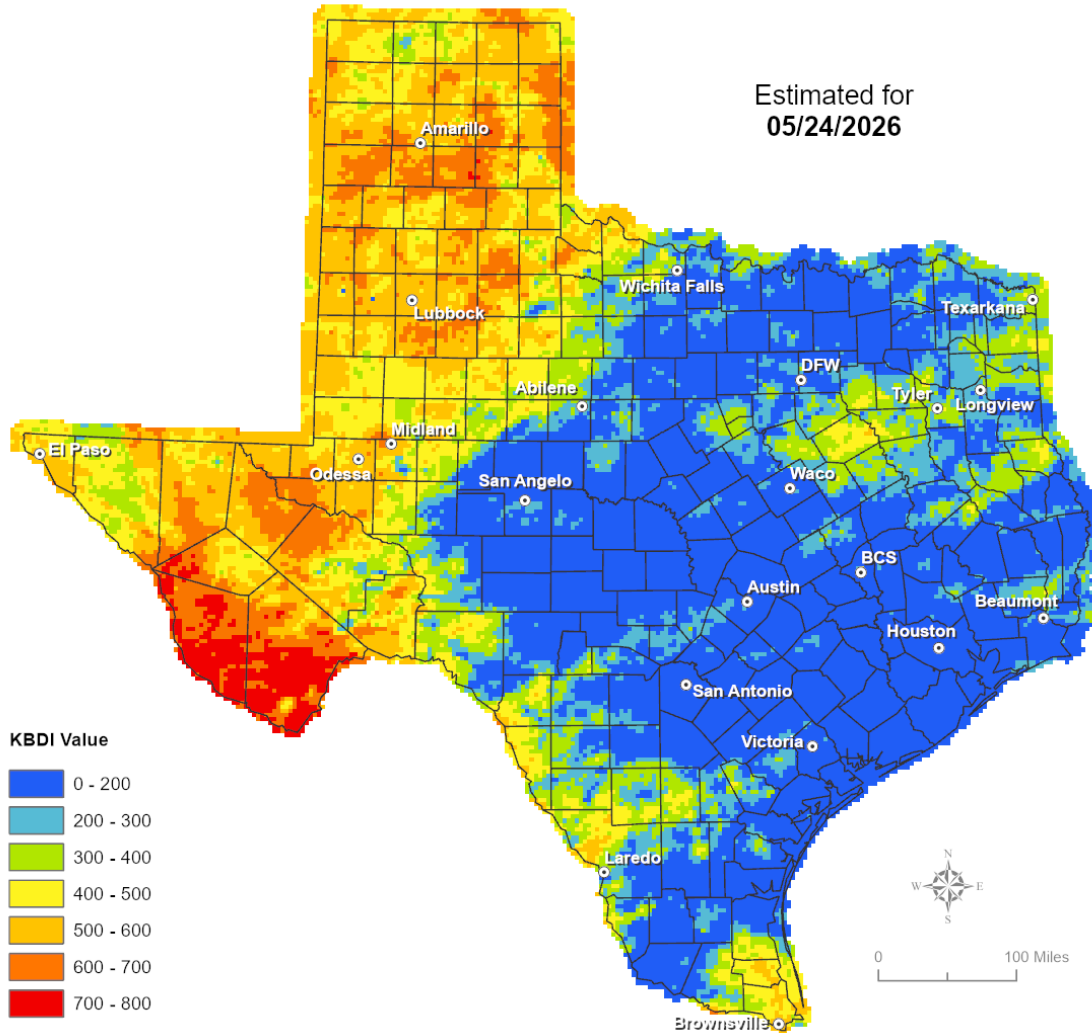
RED FLAG WARNINGS: [www.weather.gov](http://www.weather.gov)  
 Additional map formats available at <https://tfsweb.tamu.edu/Burnbans/>

# Keetch-Byram Drought Index

## Keetch-Byram Drought Index

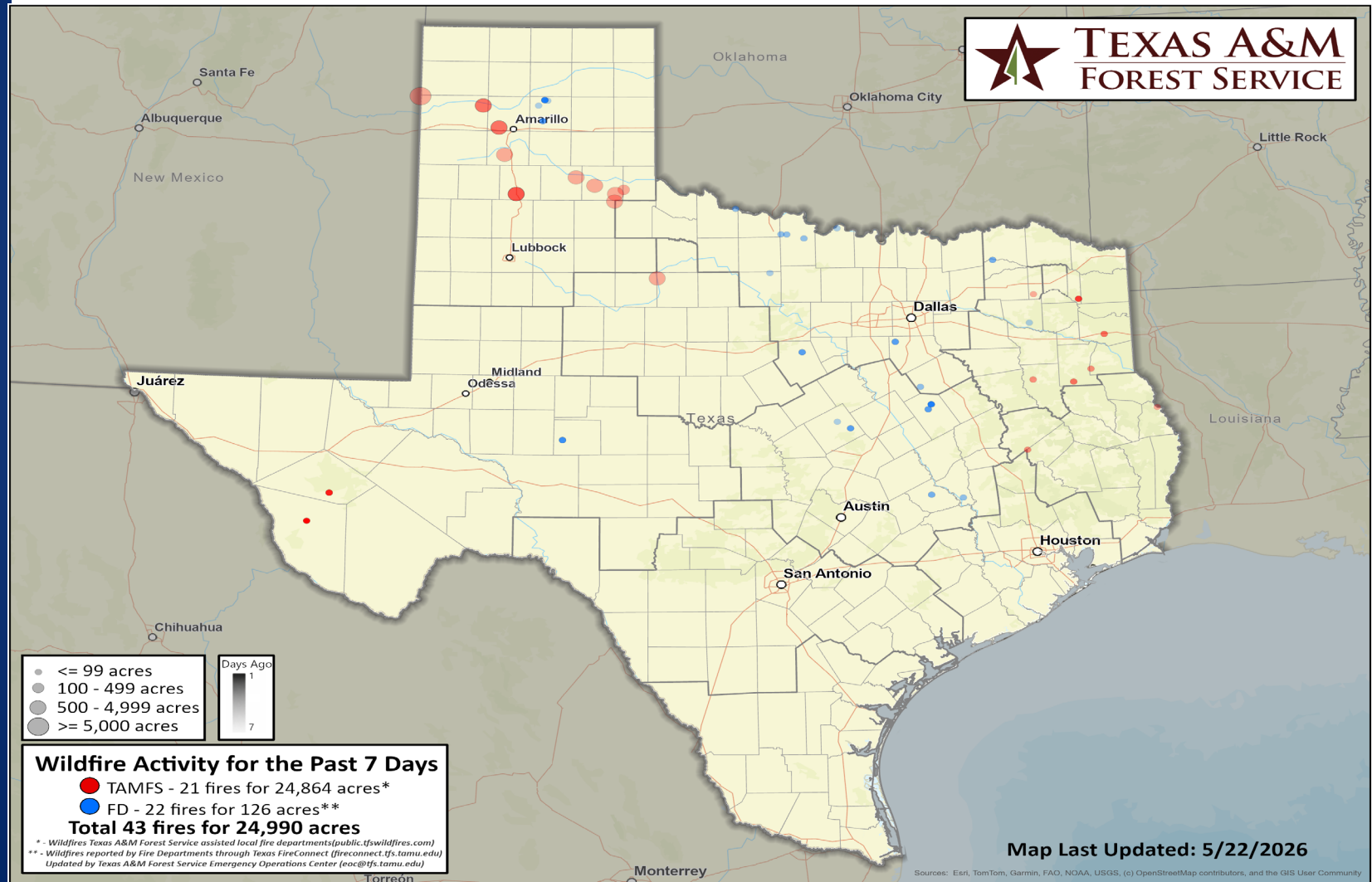
(4 km x 4 km resolution)

Estimated for  
05/24/2026



# Fire Activity (\*Last 24 Hours)

Report of 695 (No Change) fires and 104,140 (No Change) acres have been burned this year. There are 91 (No Change) counties with burn bans. The Keetch–Byram Drought Index list contains 74 (-2) counties with an average over 400.



# Statewide Significant Events

DATES		LOCATION	EVENT
05/25/26	05/30/26	Arlington	MLB: 2026 Texas Rangers Baseball