

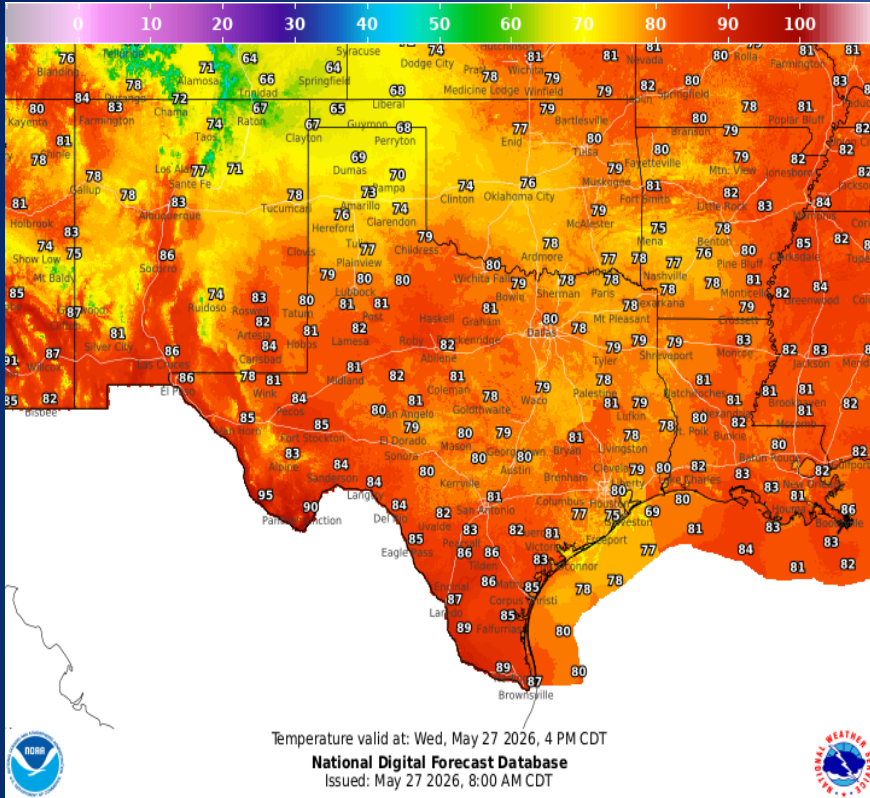
Incidents Reported to the State Operations Center (last 24 hours)

DATE	SUBJECT	LOCATION
05/26/26	Final Report of the Boil Water Notice	Webb County
05/26/26	Final Report of The Hunting Lodge Fire	Deaf Smith County
05/27/26	Initial Report of a Severe Weather Event	Williamson County
05/27/26	Update Report of a Severe Weather Event	Williamson County
05/27/26	Update Report #2 of a Severe Weather Event	Williamson County

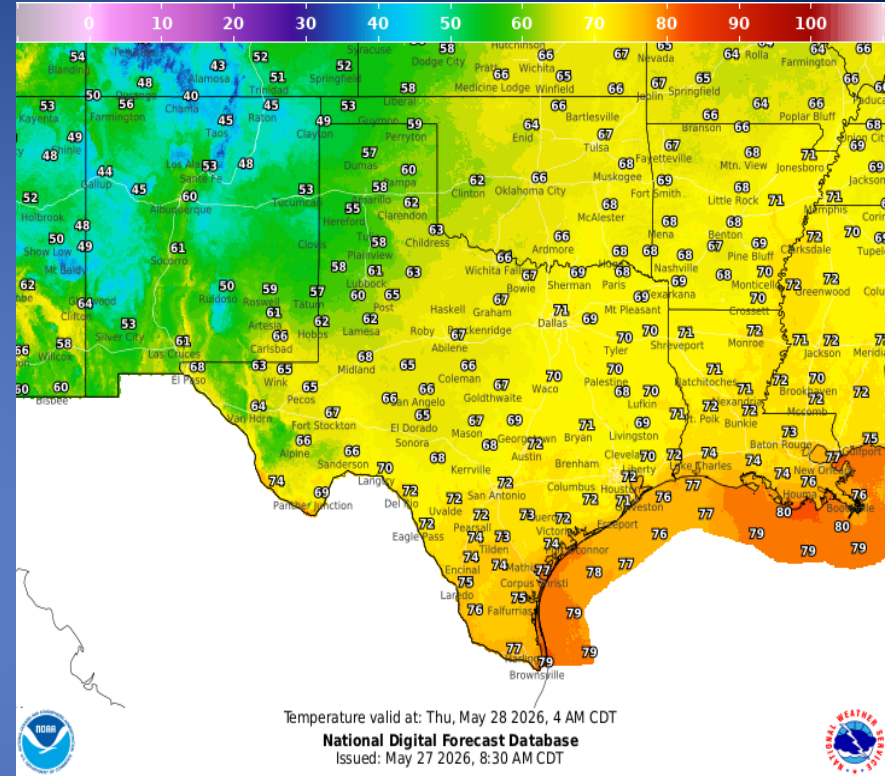
Informational Products Distributed by the State Operations Center

DATE	SUBJECT
05/26/26	Daily Situation Report [25-0026 02JUL Severe Weather]
05/26/26	Daily Situation Report [26-0001 Wildfire Season 2026]
05/26/26	Daily Situation Report [26-0010 09APR Severe Weather]
05/26/26	Daily Situation Report [26-0012 14MAY Hunggate Fire FM-5633]
05/26/26	Daily Situation Report [26-0013 18MAY Severe Weather]
05/26/26	Daily Situation Report [26-0014 17MAY Stinky Fire FM-5634]
05/26/26	NWS Thunderstorms With Locally Heavy Rainfall Expected
05/26/26	Texas A&M Forest Service: Texas Fire Potential Update
05/27/26	NWS Austin/San Antonio:Flood & Severe Thunderstorm Watch Cancelled; Storms May Clip Southern Counties this AM

Weather Forecast

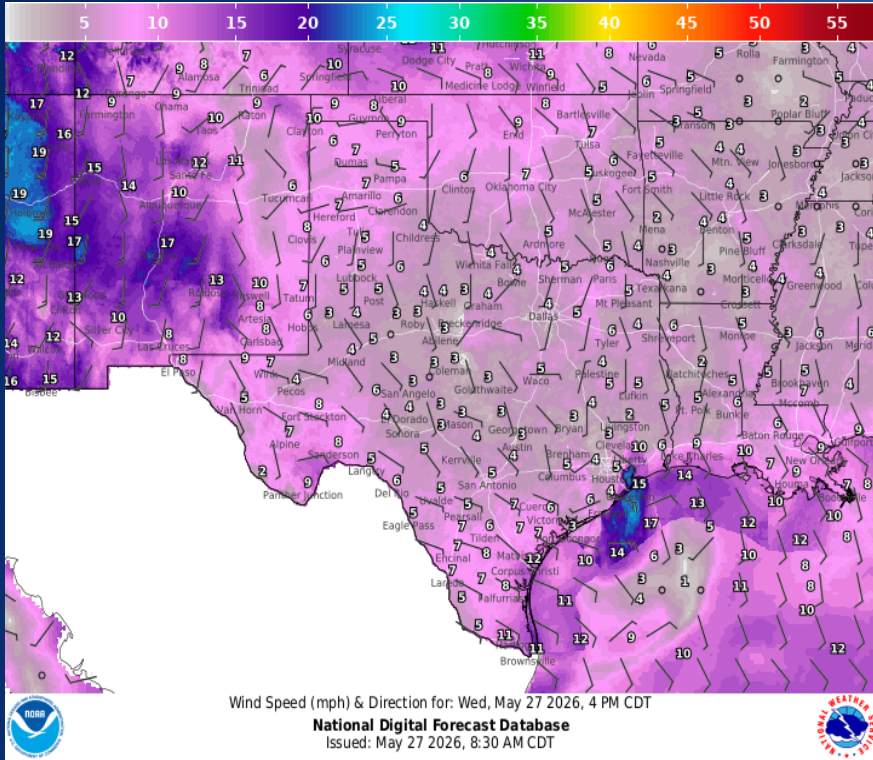


Highs

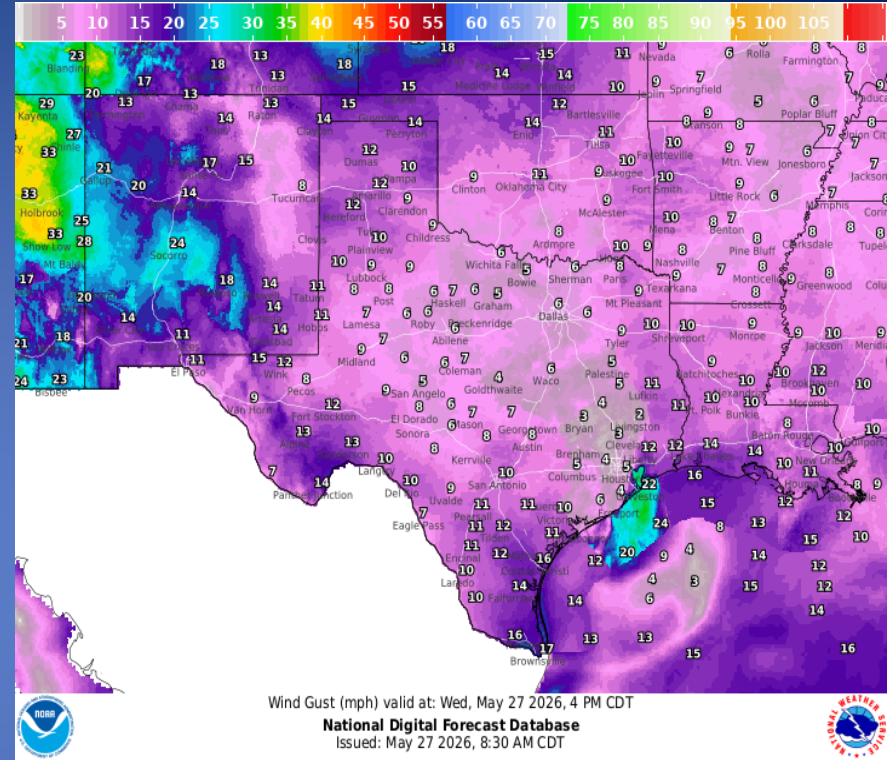


Lows

Weather Forecast



Wind Speeds



Gusts

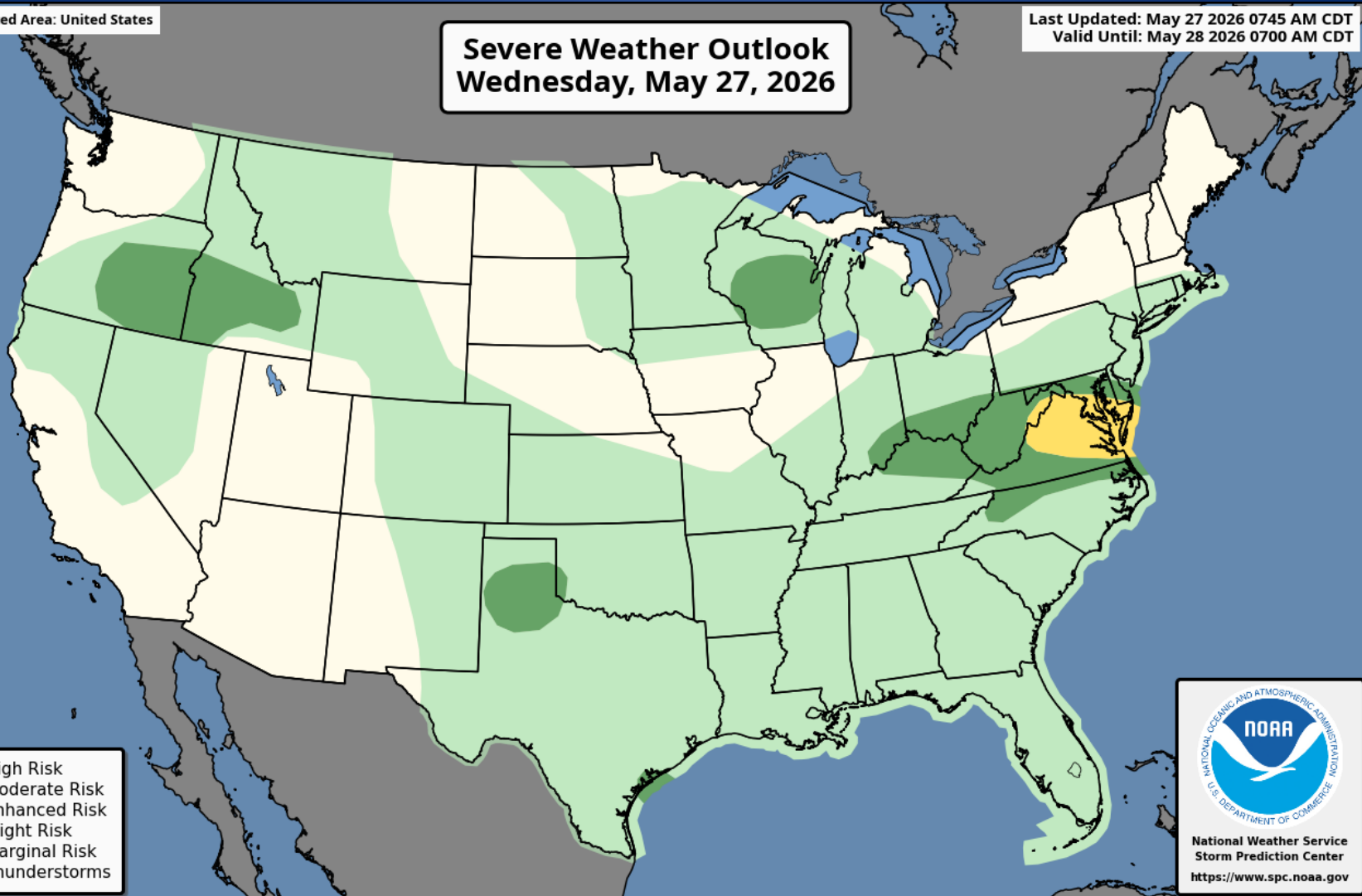

Hazardous Weather

Highlighted Area: United States

**Severe Weather Outlook
Wednesday, May 27, 2026**

Last Updated: May 27 2026 0745 AM CDT
Valid Until: May 28 2026 0700 AM CDT

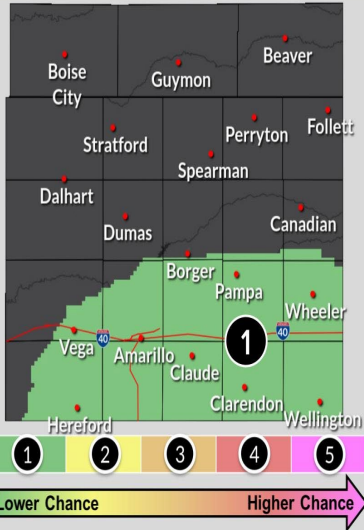
- 5 High Risk
- 4 Moderate Risk
- 3 Enhanced Risk
- 2 Slight Risk
- 1 Marginal Risk
- Thunderstorms



Hazardous Weather

Low Severe Storm Chances Today

Updated:
Wed May 27, 2026 2:34 AM



Potential Hazards



Severe Storm Timing



What You Should Do



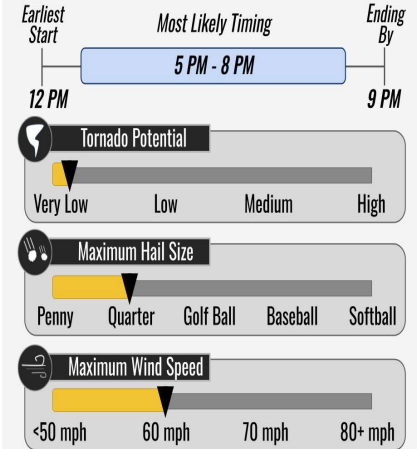
National Weather Service | Amarillo

Follow Us: @NWSAmarillo

There is a level 1 out of 5 risk for strong to severe storms to develop across the south and central Texas Panhandle this evening. Severe hail would be the primary risk, but a rogue severe wind gust can't be ruled out.

Wednesday Severe Risk

May 27, 2026
8:16 AM



What to Do
→ Have multiple ways to receive warnings.
→ Have a severe weather safety plan ready.

National Weather Service | Norman, Oklahoma

@NWSNorman weather.gov/norman

A severe thunderstorm or two are possible across western Oklahoma on Wednesday evening, posing a risk for mainly large hail and damaging wind gusts.

Hazardous Weather

Isolated Storms Wednesday and Thursday

weather.gov/FWD
Issued Wed May 27, 2026 1:46 AM



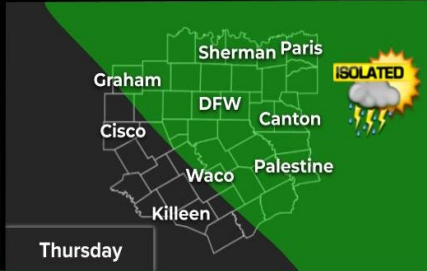
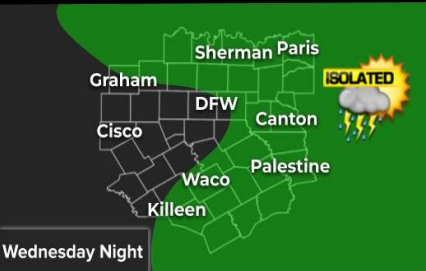
Isolated thunderstorms are possible across the region during the afternoon and evening hours both Wednesday and Thursday.



Localized instances of flash flooding will remain possible.



The severe threat remains very low, though some storms could become strong with gusty winds, small hail, and frequent lightning.

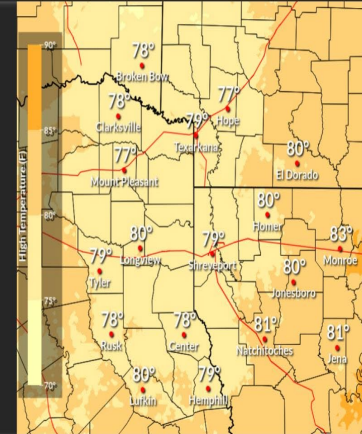


NATIONAL WEATHER SERVICE FORT WORTH TX
Follow: X @NWSFortWorth

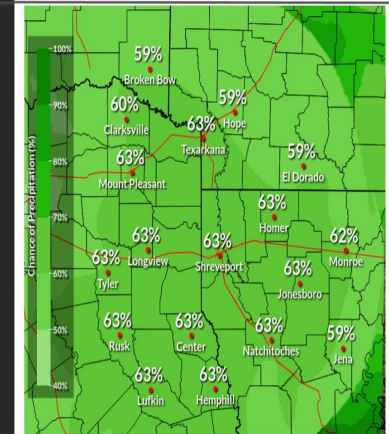
Isolated showers and storms will continue to be possible across portions of North and Central Texas today, tonight and into tomorrow. While the severe weather threat is very low, a few strong thunderstorms during the afternoon and evening can't be ruled out. The strongest storms both days will bring the risk for gusty winds, small hail, isolated instances of flash flooding and frequent lightning.

A Wet and Mild Wednesday...

Temperatures Today



Rain Chances Today



Storms / rain will reduce the strength of daytime heating

Widespread showers and thunderstorms likely

NATIONAL WEATHER SERVICE - SHREVEPORT, LA
Follow: X @NWSShreveport

weather.gov/shv
Updated: Wed May 27, 2026 5:34 AM

A likely chance of widespread showers and thunderstorms is on the way to the Four State Region through the day, keeping temperature maximums in the upper 70s/lower 80s under mostly cloudy skies.

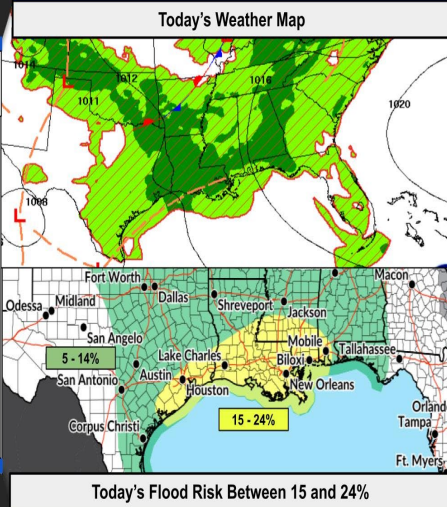
Hazardous Weather

Potential Flood Risk Today into Thursday

Thunderstorms With Potential Heavy Rain

Key Messages

- An upper level disturbance will move across the region and interact with a stalled frontal boundary along the coast and high amounts of Gulf moisture to produce widespread thunderstorms today.
- Thunderstorms that develop will have the potential to produce high rain rates in a short period of time bringing a risk for flooding, especially if the rain occurs over urban areas or areas with already saturated grounds. A slight risk for excessive rainfall (or flooding) is outlined for today.
- Chances for scattered storms with heavy rainfall may linger into Thursday. A Marginal risk for excessive rainfall (or flooding) is outlined on Thursday.
- All interests in flood prone low-lying areas or flood prone urban poor drainage area, along with those along stream and river basins should keep aware of the latest flood risk forecasts.
- The risk for flooding and organized heavy rainfall is expected to decrease by Friday.



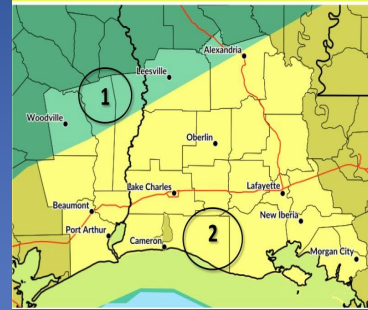
weather.gov/LakeCharles
National Weather Service - Lake Charles, LA
Follow: X @NWSLakeCharles

Updated: Wed May 27, 2026 3:15 AM

An increasing flood risk is expected again today and may linger into Thursday.

Excessive Rainfall Outlook – Today

Probability of flash flooding within 25 mi of a point between 15 and 24%



Excessive Rainfall Outlook or Risk of Flash Flooding

Synopsis: Clusters of thunderstorms with high rain rates will move gradually to the east through the day into the evening. All interests in flood prone low-lying areas or flood prone urban poor drainage area, along with those along stream and river basins should keep aware of the latest flood risk forecasts.



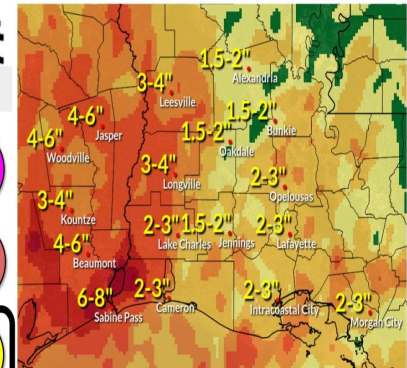
Greatest Risk Level:

4 High

3 Moderate

2 Slight

1 Marginal



Reasonably Highest Rainfall Amounts
Through 1 AM Thursday

* Remember there is a 10 percent chance observed rainfall amounts will be even higher.



NATIONAL WEATHER SERVICE LAKE CHARLES
Follow: X @NWSLakeCharles

weather.gov/LakeCharles
Updated: Wed May 27, 2026 3:15 AM

There is a Slight Risk (level 2 out of 4) or between a 15 and 24 percent chance for Excessive Rainfall that may lead to Flooding today.

Hazardous Weather

Today's Outlook

Forecast High Temperatures

Highs:

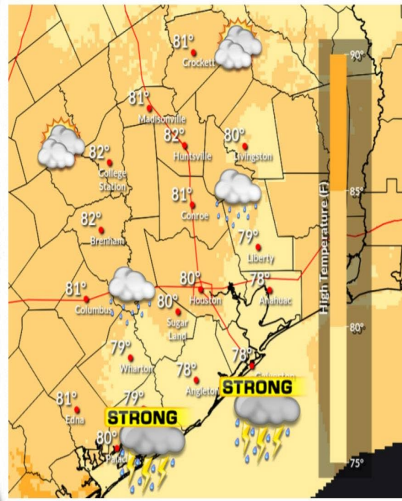


- Upper 70s to low 80s

Conditions:



- Coast/Offshore: another round of strong storms expected this morning into early afternoon. Wind gusts over 50 mph and heavy rainfall possible.
- Inland: periods of light rain this morning into early afternoon.



weather.gov/Houston

National Weather Service - Houston/Galveston, TX

Follow: @NWSHouston

Updated: Wed May 27, 2026 8:49 AM

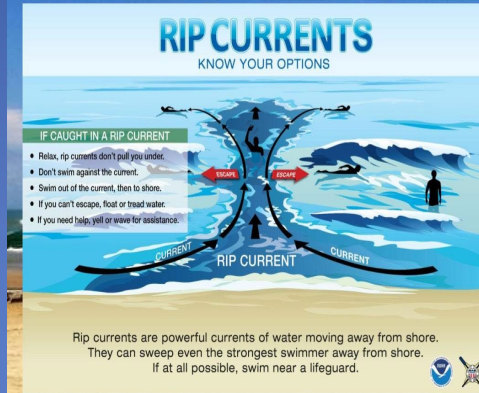
Another round of strong thunderstorms will impact the coast and offshore waters today. Further inland, additional light showers are expected.



Today's Beachcast

May 27, 2026
4:38 AM

Partly Sunny with a MODERATE Risk of Rip Currents



Today

Highs: In the mid 80s

Wind: SE winds around 15 mph

UV Index: High

Water Temps: 82 degrees

Wave Heights: 2 to 4 feet

Rip Current Risk: **Moderate**

High Tides

South Padre Island: 04:59 AM CDT

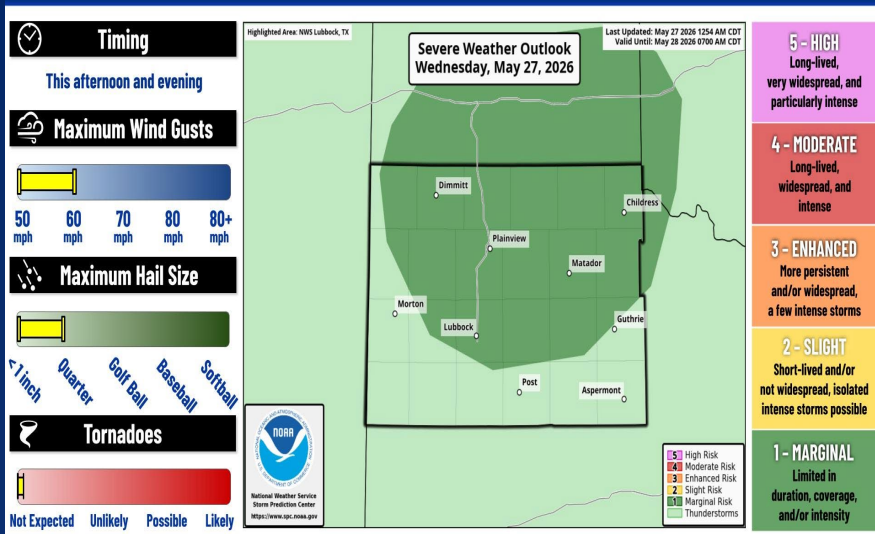
There is a MODERATE RISK of rip currents at the beaches along the Lower Texas Coast today.

Hazardous Weather

Severe Weather Outlook: May 27, 2026

weather.gov/Lubbock

Updated: Wed May 27, 2026 1:51 AM



NATIONAL WEATHER SERVICE LUBBOCK TX

Follow: X @NWSLubbock

Low chances for thunderstorms are forecast to return to portions of the Caprock and Rolling Plains this afternoon and evening. Some storms may be strong-to-severe, with damaging wind gusts up to 60 mph and hail up to quarter size possible.

Weather Advisory/Statement/Watch/Warning Issued

DATE	WARNING TYPE	LOCATION
05/26/26	Special Weather Statement	Archer, Armstrong, Atascosa, Bandera, Baylor, Bee, Bexar, Blanco, Bowie, Brown, Burnet, Callahan, Carson, Cass, Castro, Clay, Coke, Coleman, Comal, Concho, Collingsworth, Cottle, Crane, Crosby, Culberson, Dallam, Deaf Smith, DeWitt, Dickens, Donley, Duval, Ector, Edwards, Floyd, Foard, Frio, Gillespie, Goliad, Gonzales, Gray, Guadalupe, Hansford, Hardeman, Hartley, Haskell, Hays, Hemphill, Hudspeth, Hutchinson, Irion, Jasper, Jefferson, Jim Wells, Karnes, Kent, Kendall, Kerr, Kimble, King, Kinney, Knox, La Salle, Lavaca, Lipscomb, Live Oak, Llano, Loving, Mason, McCulloch, McMullen, Medina, Menard, Montague, Moore, Motley, Newton, Nolan, Ochiltree, Oldham, Orange, Parmer, Pecos, Potter, Randall, Real, Reeves, Roberts, Runnels, San Patricio, San Saba, Schleicher, Shackelford, Sherman, Sterling, Stonewall, Sutton, Swisher, Taylor, Throckmorton, Tom Green, Travis, Uvalde, Ward, Webb, Wheeler, Wichita, Wilbarger, Williamson, Wilson, Winkler, and Zavala Counties

Weather Advisory/Statement/Watch/Warning Issued

DATE	WARNING TYPE	LOCATION
05/26/26	Severe Thunderstorm Warning	Atascosa, Bandera, Bexar, Blanco, Briscoe, Brewster, Burnet, Comal, Crane, Culberson, Duval, Ector, Floyd, Frio, Gillespie, Kendall, Kerr, Kinney, La Salle, Live Oak, Llano, Loving, Maverick, McMullen, Medina, Pecos, Reeves, Swisher, Terrell, Uvalde, Val Verde, Ward, Webb, Wichita, Wilbarger, Williamson, Winkler, and Zavala County
05/26/26	Flood Warning	Bee County
05/26/26	Airport Weather Warning	Bexar, Dallas, Midland, Potter, Randall, Tarrant, and Travis Counties
05/26/26	Flood Advisory	Atascosa, Bandera, Bexar, Brooks, Brown, Callahan, Crockett, Coleman, Comal, Concho, Fisher, Freestone, Frio, Irion, Jim Hogg, Jones, Kendall, Kimble, Leon, Limestone, Mason, McCulloch, Medina, Menard, Nolan, Runnels, San Saba, Sterling, Sutton, Taylor, Tom Green, Uvalde, Zapata, and Zavala Counties
05/26/26	Flash Flood Warning	Atascosa, Bell, Bexar, Blanco, Briscoe, Burnet, Comal, Crockett, Culberson, Guadalupe, Kendall, Kerr, Llano, Pecos, Swisher, and Williamson Counties

Weather Advisory/Statement/Watch/Warning Issued

DATE	WARNING TYPE	LOCATION
05/26/26	Severe Thunderstorm Watch	Aransas, Atascosa, Bastrop, Bee, Brooks, Calhoun, Duval, Fayette, Jim Hogg, Jim Wells, Kenedy, Kleberg, Lee, Live Oak, McMullen, Nueces, Refugio, San Patricio, Starr, Victoria, Webb, and Zapata Counties
05/26/26	Tornado Warning	Atascosa, Bexar, Comal, Fayette, Gonzales, Guadalupe, Lavaca, and Maverick Counties
05/26/26	Flood Watch	Bandera, Bexar, Blanco, Brown, Burnet, Callahan, Coke, Coleman, Comal, Concho, Crockett, Edwards, Gillespie, Hays, Irion, Kendall, Kerr, Kimble, Kinney, Llano, Mason, McCulloch, Medina, Menard, Nolan, Real, Runnels, San Saba, Schleicher, Sterling, Sutton, Taylor, Tom Green, Travis, Uvalde, Val Verde, and Williamson Counties
05/27/26	Severe Thunderstorm Watch	Aransas, Austin, Bee, Brazoria, Calhoun, Colorado, Fort Bend, Jackson, Jim Wells, Matagorda, Nueces, Refugio, San Patricio, Waller, Washington, and Wharton Counties
05/27/26	Flash Flood Warning	Aransas, Brazos, Bee, Bell, Grimes, Houston, Jim Wells, Liberty, Live Oak, Madison, Montgomery, Nueces, Polk, Refugio, San Jacinto, San Patricio, Trinity, Walker, Waller, and Webb Counties
05/27/26	Airport Weather Warning	Nueces and Travis Counties

Weather Advisory/Statement/Watch/Warning Issued

DATE	WARNING TYPE	LOCATION
05/27/26	Severe Thunderstorm Warning	Aransas, Austin, Bee, Brazoria, Brazos, Burleson, Calhoun, Colorado, DeWitt, Duval, Fort Bend, Goliad, Grimes, Harris, Hidalgo, Houston, Jackson, Jim Wells, Kenedy, Kleberg, La Salle, Lavaca, Live Oak, Madison, Matagorda, McMullen, Montgomery, Nueces, Polk, Refugio, San Patricio, Trinity, Victoria, Walker, Waller, Washington, Webb, Wharton, and Willacy Counties
05/27/26	Special Weather Statement	Angelina, Aransas, Austin, Bailey, Bee, Brazoria, Brazos, Brooks, Calhoun, Cameron, Chambers, Cherokee, Cochran, Duval, Fort Bend, Galveston, Goliad, Grimes, Hardin, Harris, Harrison, Hidalgo, Hockley, Houston, Jackson, Jefferson, Jasper, Jim Hogg, Kenedy, La Salle, Lamb, Leon, Liberty, Live Oak, Madison, Matagorda, Maverick, McMullen, Montgomery, Nacogdoches, Newton, Nueces, Orange, Panola, Polk, Refugio, Robertson, Rusk, Sabine, San Augustine, San Jacinto, San Patricio, Shelby, Trinity, Tyler, Victoria, Walker, Waller, Webb, Willacy, and Zapata Counties
05/27/26	Flood Watch	Aransas, Duval, Jim Wells, Kleberg, Nueces, Refugio, San Patricio, and Webb Counties
		Brazos, Brooks, Burleson, Collin, Dallas, Jim Hogg

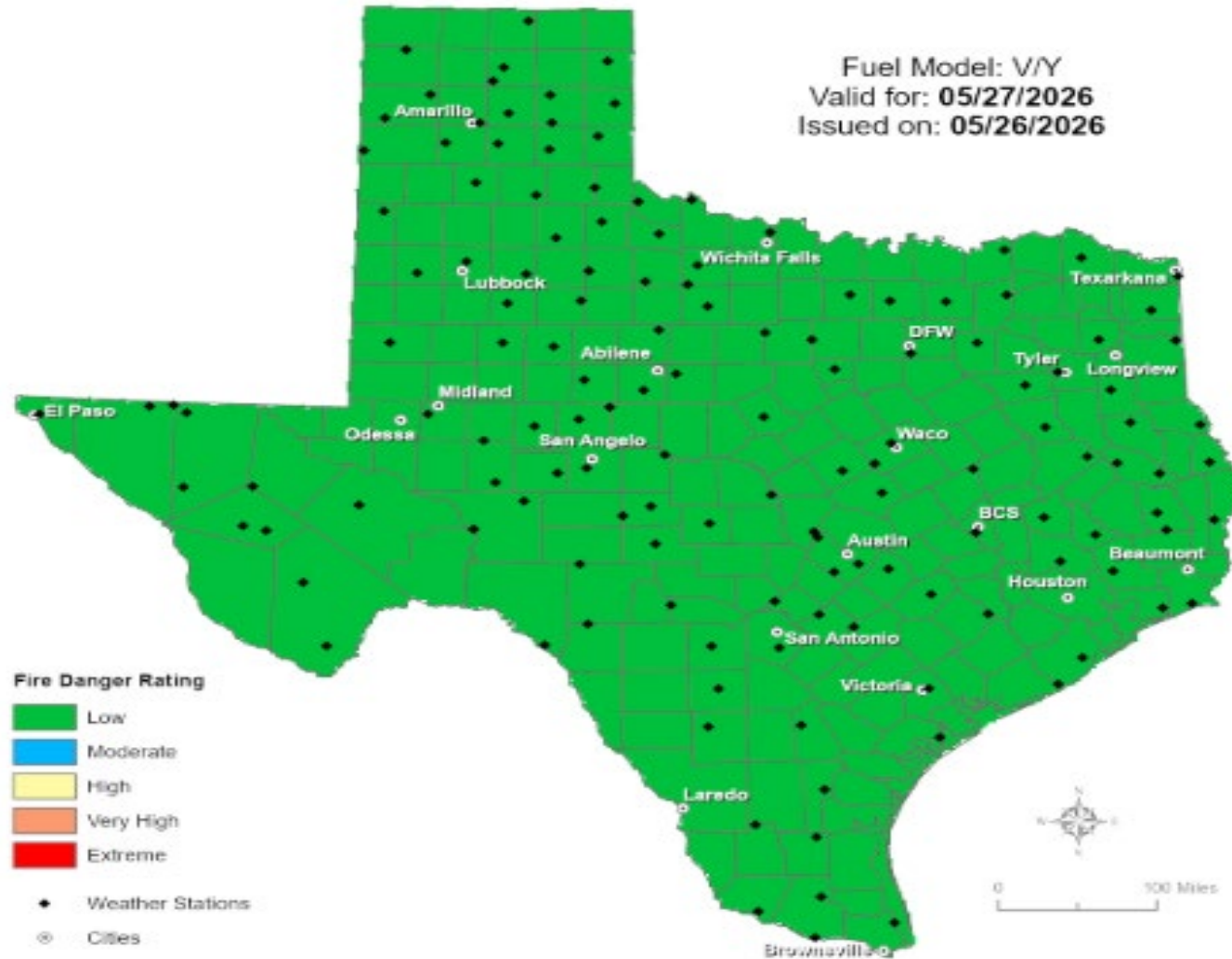
Weather Advisory/Statement/Watch/Warning Issued

DATE	WARNING TYPE	LOCATION
05/27/26	Dense Fog Advisory	Coke, Concho, Crockett, Fisher, Irion, McCulloch, Nolan, Runnels, San Saba, Schleicher, Sterling, Sutton, and Tom Green Counties
05/27/26	Flood Warning	Aransas, Bee, Bell, Calhoun, Dallas, Hunt, Jim Wells, Kaufman, Kleberg, Live Oak, Milam, Nueces, Refugio, Rockwall, San Patricio, and Williamson Counties
05/27/26	Special Marine Warning	Aransas, Brazoria, Calhoun, Cameron, Galveston, Jackson, Jefferson, Kenedy, Kleberg, Matagorda, Nueces, Orange, Refugio, San Patricio, Willacy, and Victoria Counties
05/27/26	Tornado Warning	Austin, Fort Bend, and Wharton Counties
05/27/26	Severe Thunderstorm Watch	Aransas, Bee, Calhoun, Cameron, Duval, Goliad, Jim Wells, Kleberg, Live Oak, McMullen, Nueces, Refugio, San Patricio, and Victoria Counties

Fire Danger Forecast

Forecast Fire Danger

Fuel Model: V/Y
Valid for: **05/27/2026**
Issued on: **05/26/2026**

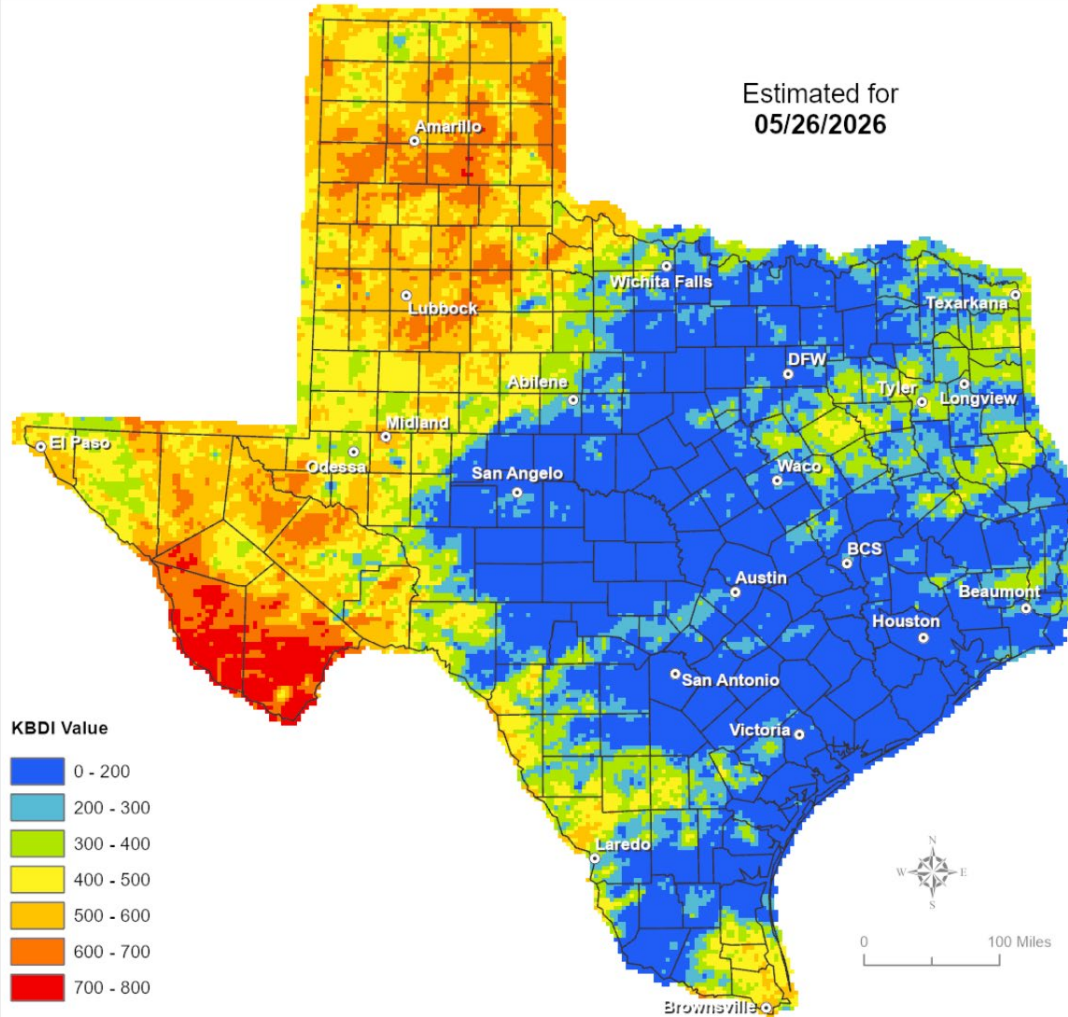


Keetch-Byram Drought Index

Keetch-Byram Drought Index

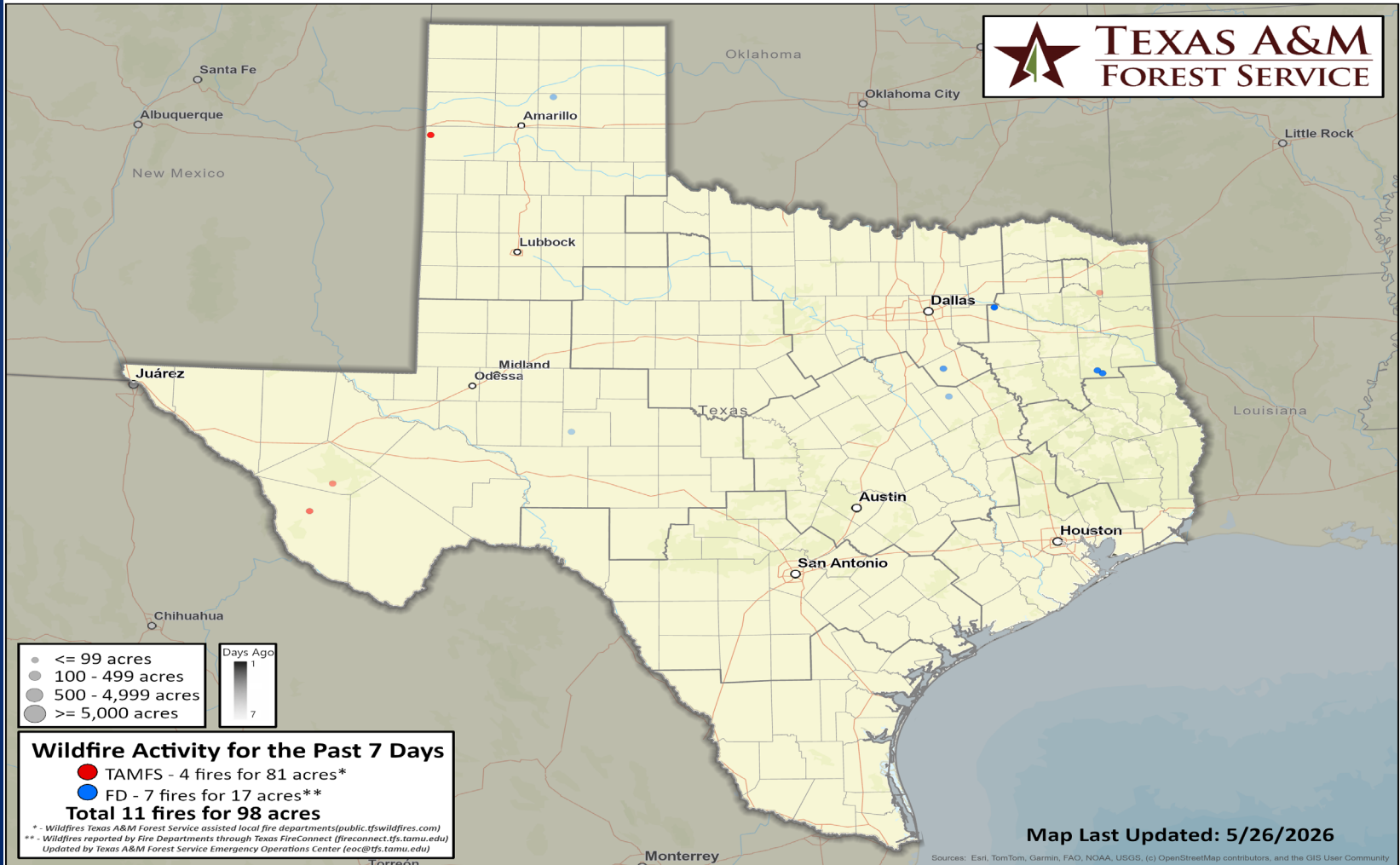
(4 km x 4 km resolution)

Estimated for
05/26/2026



Fire Activity (*Last 24 Hours)

Report of 696 fires and 104,213 acres have been burned this year. There are 91 (No Change) counties with burn bans. The Keetch–Byram Drought Index list contains 74 counties with an average over 400.



Fire Weather Warnings/Watches/Statements

DATE	WARNING TYPE	LOCATION
05/26/26	None Issued	

Training

DATES		TITLE	COURSE	LOCATION
05/26/26	05/26/26	None Scheduled		

Statewide Significant Events

DATES		LOCATION	EVENT
05/25/26	05/30/26	Arlington	MLB: 2026 Texas Rangers Baseball

Exercises

DATES		AGENCY/LOCATION	TYPE: EXERCISE NAME
05/26/26	05/26/26	None Scheduled	
05/27/26	05/27/26	None Scheduled	