



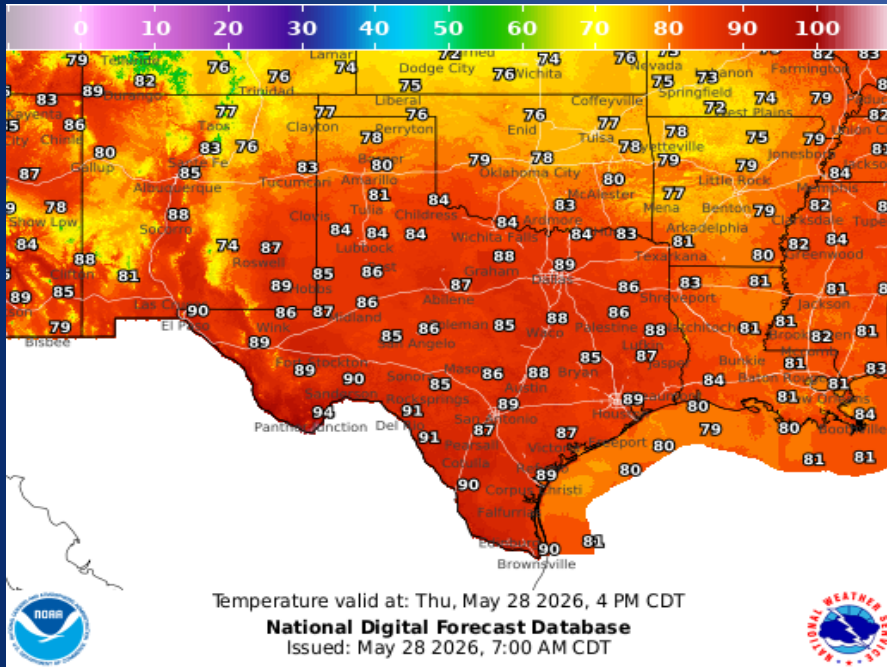
# Incidents Reported to the State Operations Center (last 24 hours)

DATE	SUBJECT	LOCATION
05/27/26	Update Report #2 of a Severe Weather Event	Williamson County
05/27/26	Initial Report of Road Closures	Fannin County
05/27/26	Update Report of Road Closures	Fannin County
05/27/26	Final Report of a Severe Weather Event	Williamson County
05/27/26	Initial Report of a Road Closure	Bell County
05/27/26	Final Report of Road Closures	Fannin County
05/28/26	Final Report of a Road Closure	Bell County
05/28/26	Initial Report of a Roadway Incident	Victoria County
05/28/26	Initial Report of a Boil Water Notice	Frio County

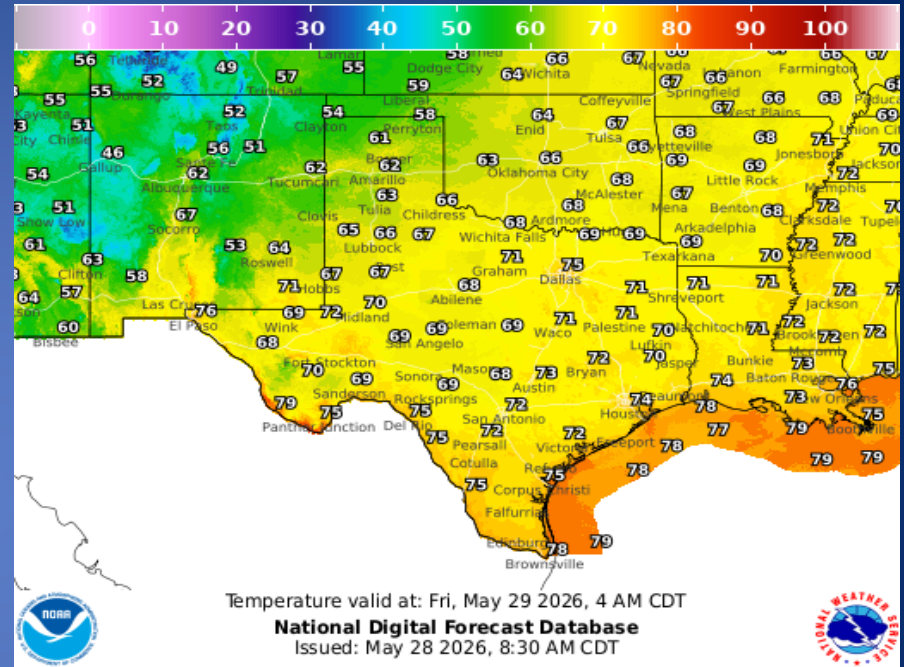
# Informational Products Distributed by the State Operations Center

DATE	SUBJECT
05/27/26	Daily Situation Report [25-0026 02JUL Severe Weather]
05/27/26	Daily Situation Report [26-0001 Wildfire Season 2026]
05/27/26	Daily Situation Report [26-0010 09APR Severe Weather]
05/27/26	Daily Situation Report [26-0012 14MAY Hunggate Fire FM-5633]
05/27/26	Daily Situation Report [26-0013 18MAY Severe Weather]
05/27/26	Daily Situation Report [26-0014 17MAY Stinky Fire FM-5634]
05/27/26	NWS West Gulf RFC: Heavy Rainfall Threat Today...But Rainfall Remains In The Forecast...Watching Area Rivers
05/28/26	NWS El Paso, TX/Santa Teresa, NM: Weather Hazards Outlook
05/28/26	Daily NWS Threat Brief for FEMA Region 6

# Weather Forecast

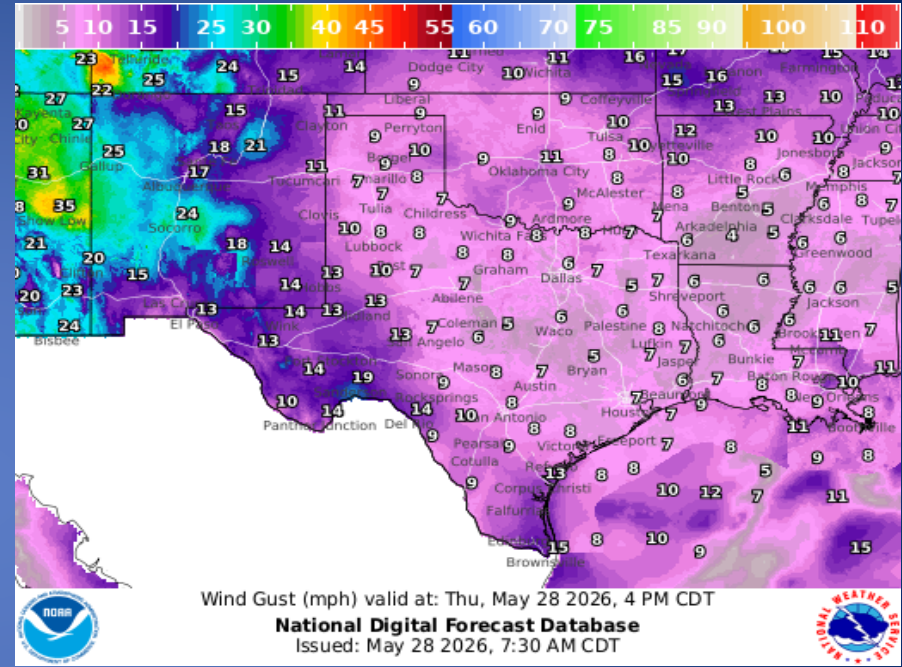
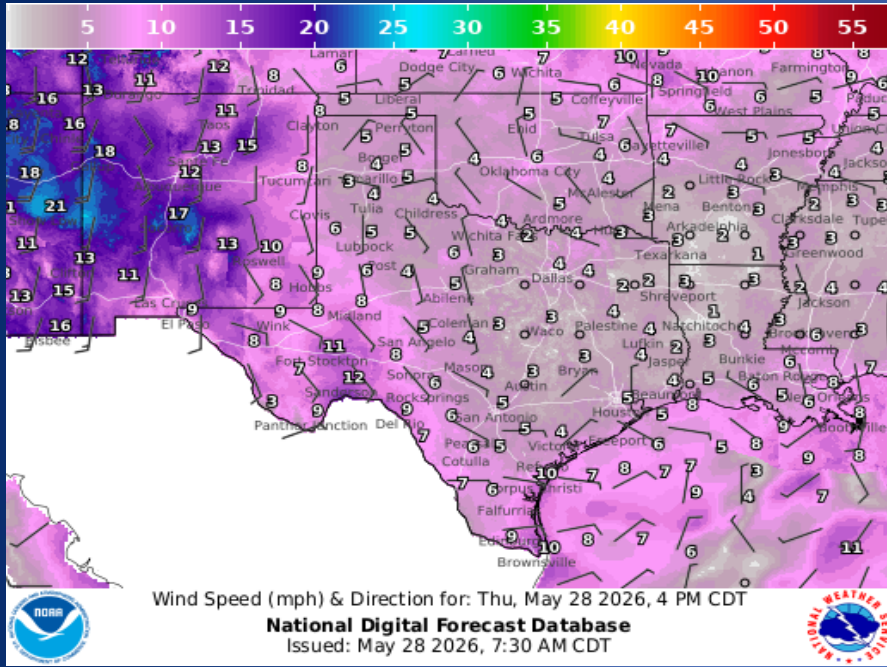


Highs



Lows

# Weather Forecast



## Wind Speeds

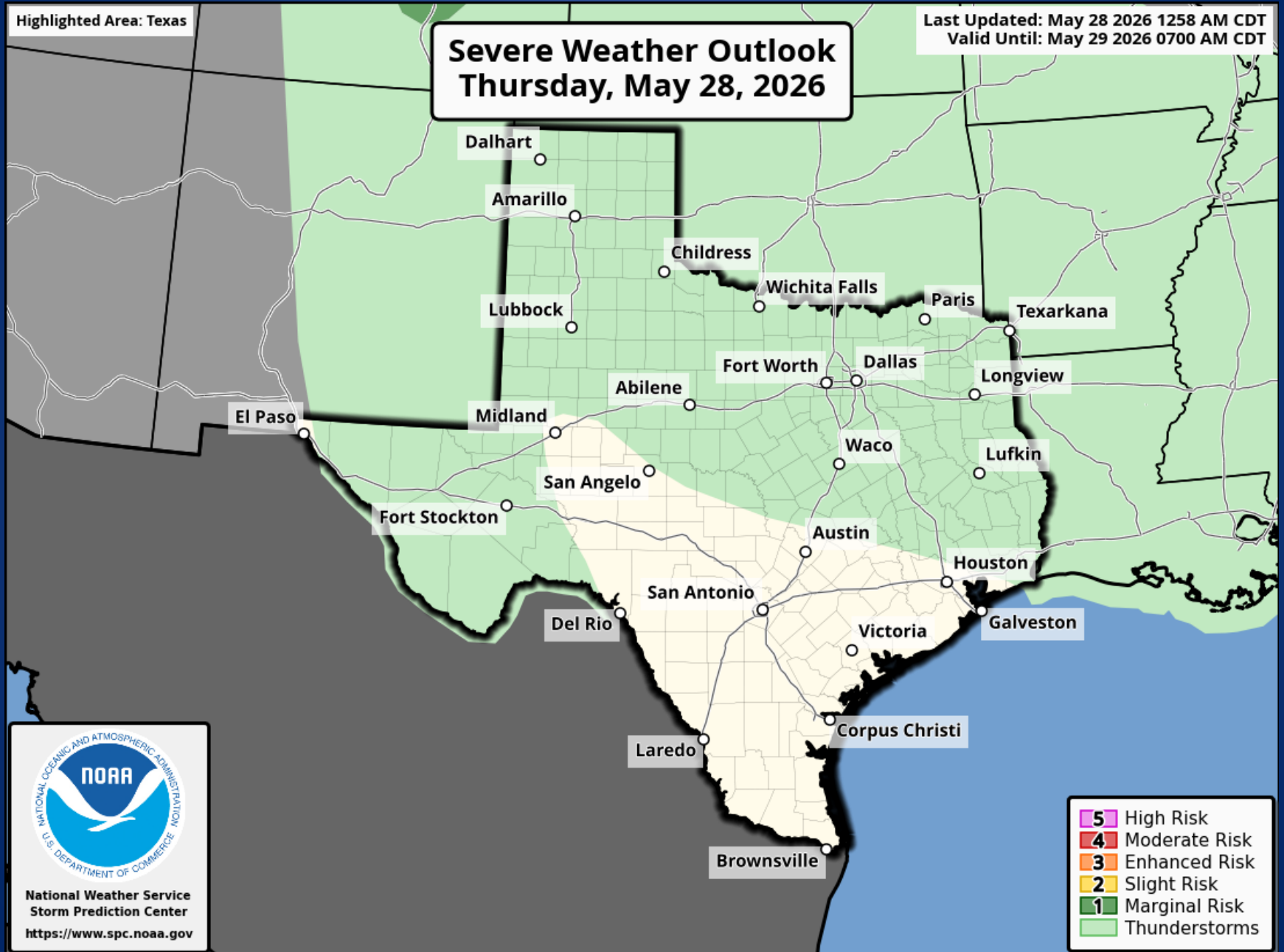
## Gusts

# Hazardous Weather

Highlighted Area: Texas

Last Updated: May 28 2026 1258 AM CDT  
Valid Until: May 29 2026 0700 AM CDT

## Severe Weather Outlook Thursday, May 28, 2026

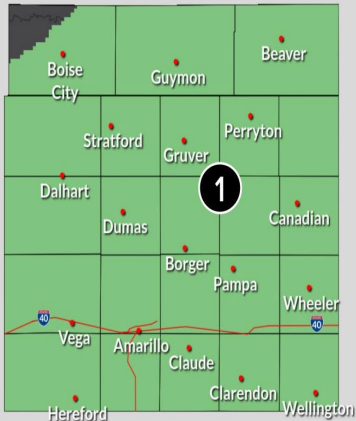


- 5 High Risk
- 4 Moderate Risk
- 3 Enhanced Risk
- 2 Slight Risk
- 1 Marginal Risk
- Thunderstorms

# Hazardous Weather

## Conditional Severe Storm Chances Friday

Updated:  
Thu May 28, 2026 3:29 AM



### Potential Hazards



### Severe Storm Timing



### What You Should Do

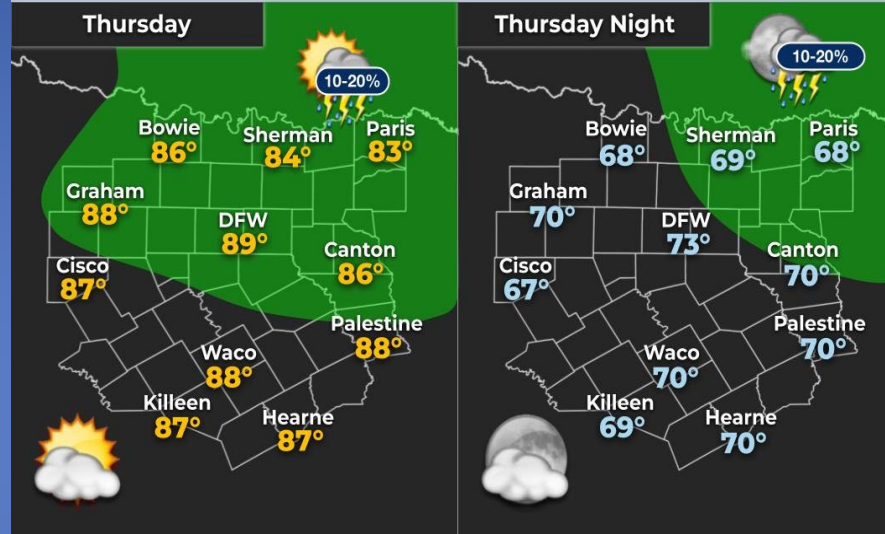


National Weather Service | Amarillo

Follow Us: @NWSAmarillo

## Low Storm Chances Thursday

weather.gov/FWD  
Issued Thu May 28, 2026 3:12 AM



NATIONAL WEATHER SERVICE FORT WORTH TX  
Follow: @NWSFortWorth

Looking at a level 1 out of 5 for severe thunderstorms Friday afternoon into evening. The severe potential will be conditional on the amount of instability can occur before the onset of storms. Please check back later for updates.

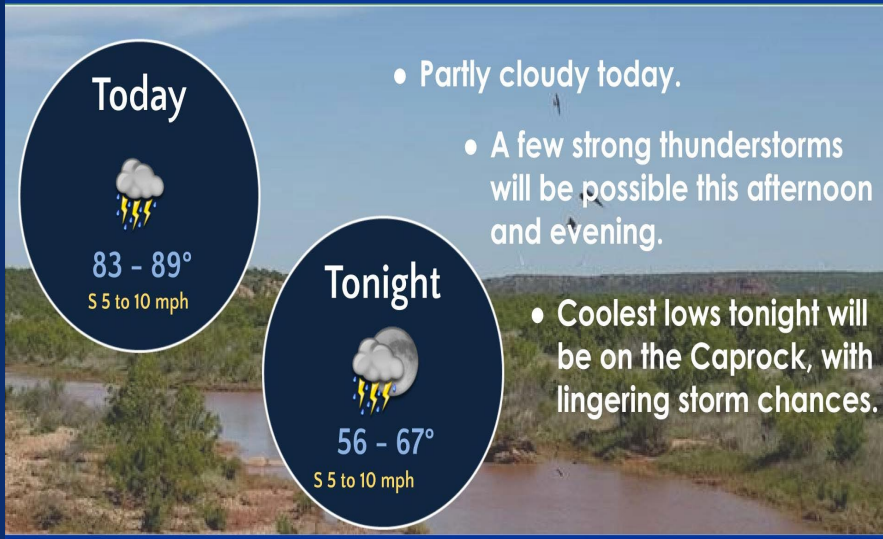
While most will keep dry today with partly cloudy skies and highs in the upper 80s, very isolated showers and non-severe thunderstorms may develop by Thursday afternoon. The greatest potential to see rain will be north of the I-20 corridor. Expect a mild late-Spring night Thursday night with lows in the upper-60s and lower-70s with the potential for a couple lingering showers/storms in Northeast Texas.

# Hazardous Weather

## Today & Tonight: A Few Storms Possible

weather.gov/Lubbock

Updated: Thu May 28, 2026 12:35 AM



**Today**  
83 - 89°  
S 5 to 10 mph

- Partly cloudy today.
- A few strong thunderstorms will be possible this afternoon and evening.

**Tonight**  
56 - 67°  
S 5 to 10 mph

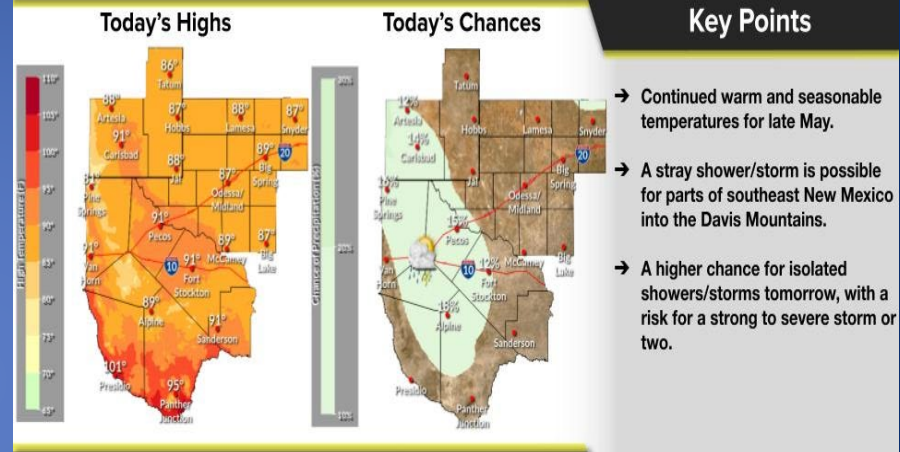
- Coolest lows tonight will be on the Caprock, with lingering storm chances.

**NATIONAL WEATHER SERVICE LUBBOCK TX**  
Follow: X @NWSLubbock

A partly cloudy sky may give way to a few strong thunderstorms this afternoon and evening. Winds will be light otherwise, with highs in the middle-upper 80s. Storm chances will linger into tonight, with the coolest temperatures on the Caprock.

## Warm Late May Weather

Latest info at weather.gov/Midland



**Today's Highs**

**Today's Chances**

**Key Points**

- Continued warm and seasonable temperatures for late May.
- A stray shower/storm is possible for parts of southeast New Mexico into the Davis Mountains.
- A higher chance for isolated showers/storms tomorrow, with a risk for a strong to severe storm or two.

**weather.gov/Midland**  
Follow: X @NWSMidland  
National Weather Service · Midland/Odessa, TX

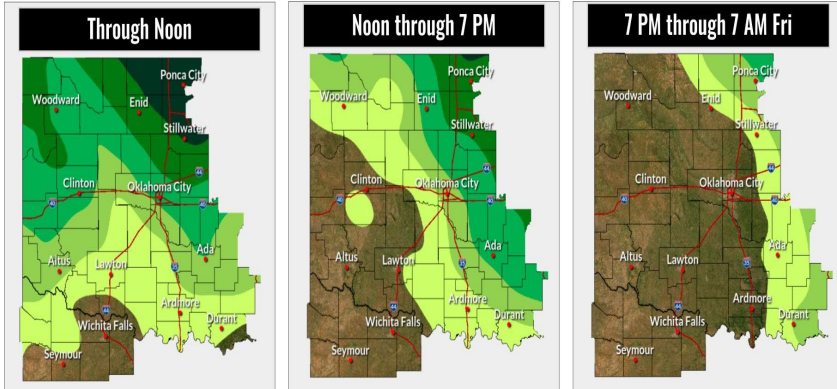
Updated: Thu May 28, 2026 2:54 AM

Warmer but still seasonable temperatures today, with a slight chance for showers/storms over parts of southeast New Mexico into the Davis Mountains. Tomorrow, similar temperatures, but a chance for a strong storm or two over the eastern part of the forecast area.

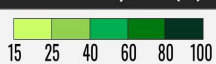
# Hazardous Weather

## Rain and Storm Chances Today & Tonight

May 28, 2026  
2:58 AM



### Chance of Precipitation (%)



Shower and storm chances will decrease from southwest to northeast through the day today with low chances by tonight across central into eastern Oklahoma (roughly east of I-35). A few storms could be strong with gusty winds and small hail.

Shower and storm chances will decrease from southwest to northeast through the day today with low chances by tonight. A few storms may become strong with gusty winds, small hail and locally heavy rainfall.

## Warmer For the Weekend With Scattered Storms

### Maximum Temperature (°F) Forecast

	5/28	5/29	5/30	5/31	6/1	6/2	6/3
	Thu	Fri	Sat	Sun	Mon	Tue	Wed
Abilene	89	91	92	96	91	90	87
Ballinger	87	90	90	94	89	88	85
Brady	86	88	87	91	87	87	84
Brownwood	86	89	89	92	90	88	85
Coleman	87	90	90	94	90	88	86
Haskell	88	91	92	96	91	89	87
Junction	89	90	89	92	90	88	86
Ozona	87	87	88	91	89	88	85
San Angelo	87	89	90	93	89	87	84
San Saba	88	90	89	92	89	88	85
Sweetwater	89	91	93	96	91	90	87

### Maximum Probability of Precipitation (%) Forecast

	5/28	5/29	5/30	5/31	6/1	6/2	6/3
	Thu	Fri	Sat	Sun	Mon	Tue	Wed
Abilene	10	25	25	30	30	25	25
Ballinger	5	15	20	35	35	20	20
Brady	5	0	20	30	30	25	25
Brownwood	5	0	25	30	30	20	15
Coleman	5	10	25	25	25	20	20
Haskell	20	20	20	25	25	25	25
Junction	0	0	15	20	30	30	25
Ozona	0	30	30	25	25	20	25
San Angelo	0	20	20	30	30	20	20
San Saba	0	0	25	25	20	25	20
Sweetwater	5	25	25	30	30	25	25

### Key Messages

- Shower and thunderstorm chances will increase late Friday into the weekend. Pattern stays unsettled next week.
- Temperatures overall will be warmer going into the weekend, and a few degrees cooler next week.



Shower and thunderstorm chances will increase late Friday into the weekend. The pattern will stay somewhat unsettled next week. Temperatures overall will be warmer going into the weekend, and a few degrees cooler next week.

# Weather Advisory/Statement/Watch/Warning Issued

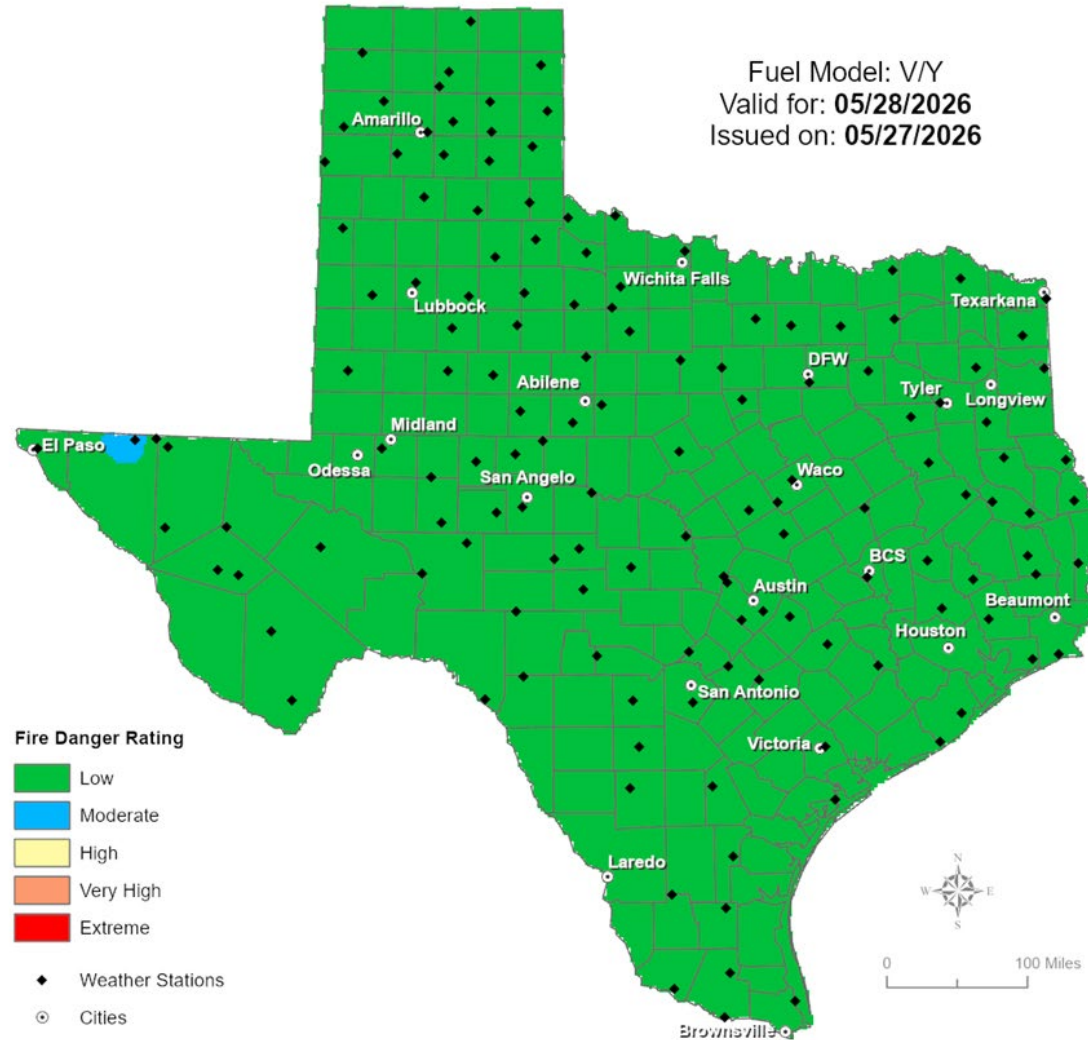
DATE	WARNING TYPE	LOCATION
05/27/26	Small Craft Advisory	Brazoria, Cameron, Chambers, Galveston, Harris, Kenedy, Matagorda, and Willacy Counties
05/27/26	Flood Advisory	Cameron, Collin, Dallas, Hidalgo, Kaufman, Lipscomb, Roberts, and Roberts, and Rockwall Counties
05/27/26	Special Marine Warning	Brazoria, Calhoun, Cameron, Jackson, Matagorda, and Victoria Counties
05/27/26	Special Weather Statement	Cameron, Donley, Foard, Gray, Hardeman, Hidalgo, Hutchinson, Knox, Roberts, Willacy, and Wilbarger Counties
05/27/26	Flash Flood Warning	Cameron, Collin, Dallas, Fannin, Grayson, Kaufman, Lipscomb, and Rockwall Counties
05/27/26	Flood Warning	Aransas, Bee, Bell, Brazoria, Calhoun, Cameron, Fannin, Fort Bend, Grayson, Hunt, Jim Wells, Kleberg, Live Oak, Milam, Nueces, Refugio, Rockwall, San Patricio, and Wharton Counties
05/27/26	Severe Thunderstorm Warning	Baylor, Cameron, and Knox Counties
05/27/26	Flood Watch	Aransas, Duval, Jim Wells, Kleberg, Nueces, Refugio, San Patricio, and Webb Counties

# Weather Advisory/Statement/Watch/Warning Issued

DATE	WARNING TYPE	LOCATION
05/28/26	Flash Flood Warning	Lipscomb County
05/28/26	Flood Warning	Aransas, Bee, Lipscomb, Matagorda, Refugio, and Wharton Counties
05/28/26	Special Weather Statement	Archer, Bandera, Baylor, Bexar, Burnet, Comal, Fayette, Foard, Gillespie, Hays, Hemphill, Kendall, Kerr, Lee, Lipscomb, Llano, Medina, Ochiltree, Roberts, Travis, Wichita, Wilbarger, and Williamson Counties
05/28/26	Flood Advisory	Hemphill, Lipscomb, Ochiltree, and Roberts Counties
05/28/26	Dense Fog Advisory	Armstrong, Carson, Collingsworth, Deaf Smith, Donley, Gray, Hemphill, Hutchinson, Oldham, Potter, Randall, Roberts, and Wheeler Counties

# Fire Danger Forecast

## Forecast Fire Danger



# Burn Ban

## OUTDOOR BURN BANS

May 28, 2026

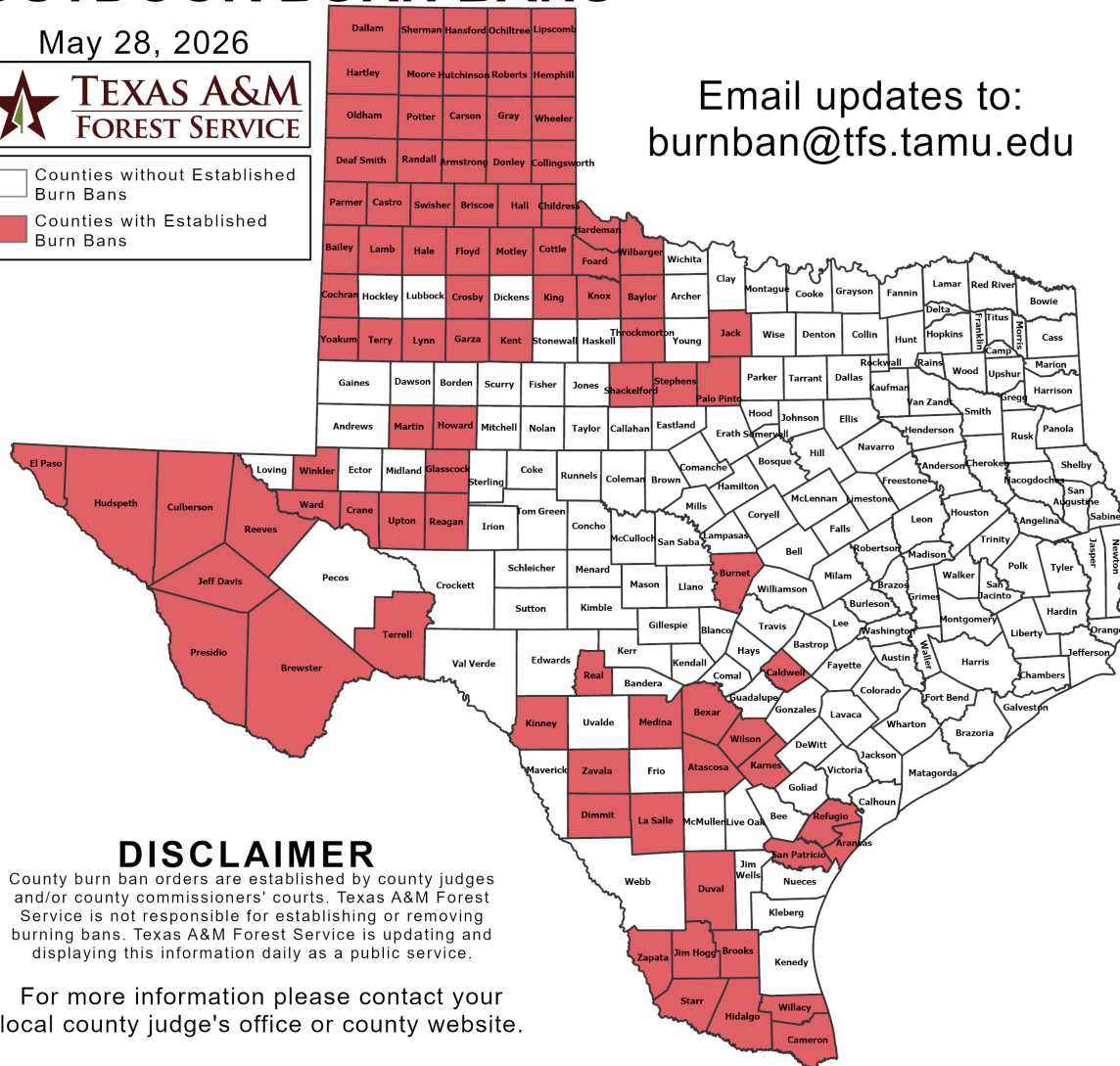


Counties without Established Burn Bans  
 Counties with Established Burn Bans

Email updates to:  
burnban@tfs.tamu.edu

### Counties with Burn Bans: 89

- |               |            |              |
|---------------|------------|--------------|
| Aransas       | Glasscock  | Palo Pinto   |
| Armstrong     | Gray       | Parmer       |
| Atascosa      | Hale       | Potter       |
| Bailey        | Hall       | Presidio     |
| Baylor        | Hansford   | Randall      |
| Bexar         | Hardeman   | Reagan       |
| Brewster      | Hartley    | Real         |
| Briscoe       | Hemphill   | Reeves       |
| Brooks        | Hidalgo    | Refugio      |
| Burnet        | Howard     | Roberts      |
| Caldwell      | Hudspeth   | San Patricio |
| Cameron       | Hutchinson | Shackelford  |
| Carson        | Jack       | Sherman      |
| Castro        | Jeff Davis | Starr        |
| Childress     | Jim Hogg   | Stephens     |
| Cochran       | Karnes     | Swisher      |
| Collingsworth | Kent       | Terrill      |
| Cottle        | King       | Terry        |
| Crane         | Kinney     | Throckmorton |
| Crosby        | Knox       | Upton        |
| Culberson     | Lamb       | Ward         |
| Dallam        | La Salle   | Wheeler      |
| Deaf Smith    | Lipscomb   | Wilbarger    |
| Dimmit        | Lynn       | Willacy      |
| Donley        | Martin     | Wilson       |
| Duval         | Medina     | Winkler      |
| El Paso       | Moore      | Yoakum       |
| Floyd         | Motley     | Zapata       |
| Foard         | Ochiltree  | Zavala       |
| Garza         | Oldham     |              |



### DISCLAIMER

County burn ban orders are established by county judges and/or county commissioners' courts. Texas A&M Forest Service is not responsible for establishing or removing burning bans. Texas A&M Forest Service is updating and displaying this information daily as a public service.

For more information please contact your local county judge's office or county website.

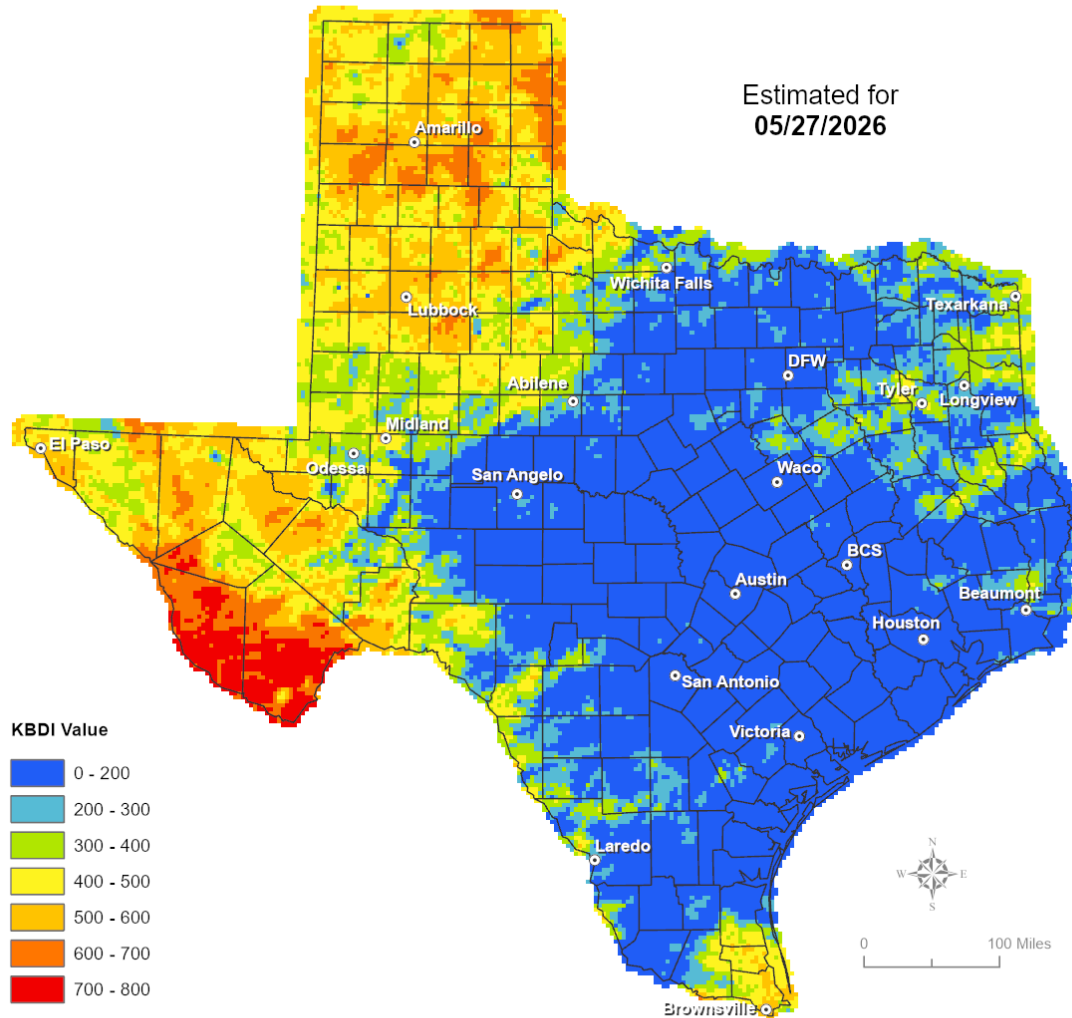
RED FLAG WARNINGS: [www.weather.gov](http://www.weather.gov)  
 Additional map formats available at <https://tfsweb.tamu.edu/Burnbans/>

# Keetch-Byram Drought Index

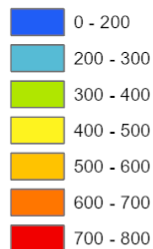
## Keetch-Byram Drought Index

(4 km x 4 km resolution)

Estimated for  
05/27/2026

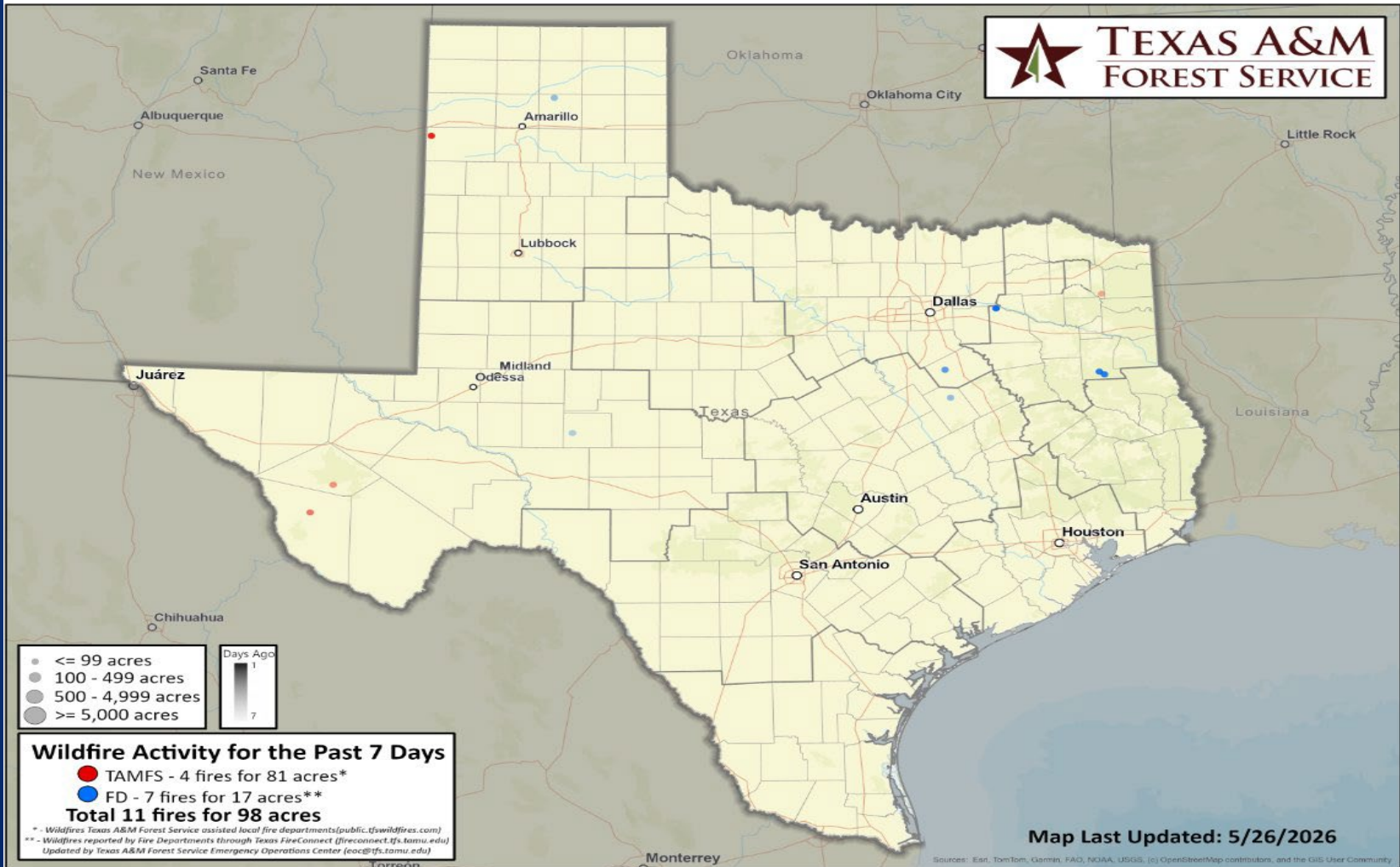


### KBDI Value



# Fire Activity (\*Last 24 Hours)

Report of 696 fires and 104,213 acres have been burned this year. There are 89 (-2) counties with burn bans. The Keetch–Byram Drought Index list contains 63 counties with an average over 400.



# Training

DATES		TITLE	COURSE	LOCATION
05/26/26	05/29/26	Scheduled Training Classes at TDEM Conference 2026		Fort Worth

# Statewide Significant Events

DATES		LOCATION	EVENT
05/25/26	05/30/26	Arlington	MLB: 2026 Texas Rangers Baseball