

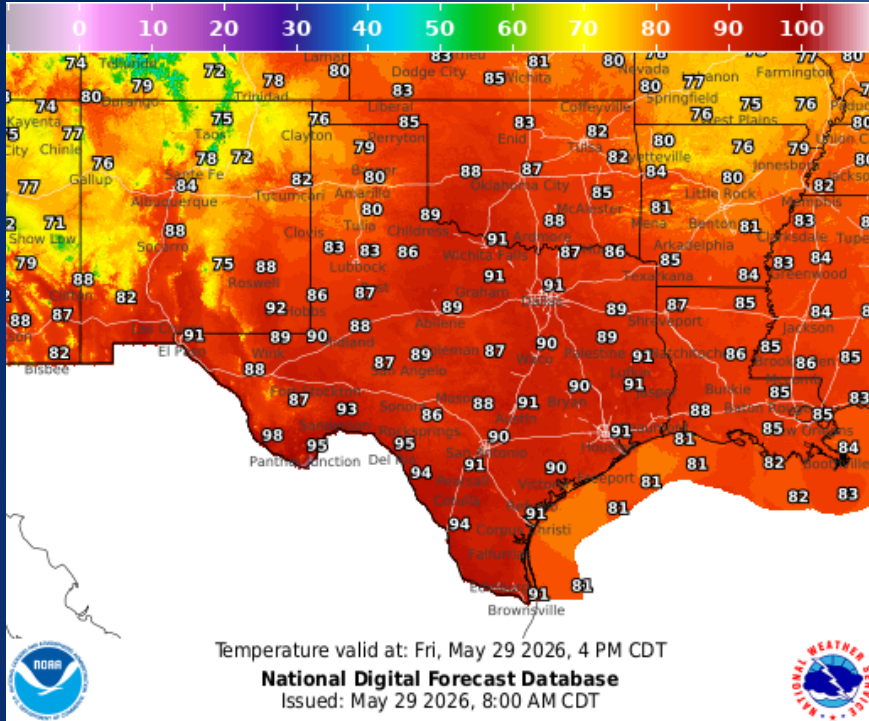
Incidents Reported to the State Operations Center (last 24 hours)

DATE	SUBJECT	LOCATION
05/28/26	Updated Report of the Road Closure	Victoria County
05/28/26	Final Report of the Boil Water Notice	Willacy County

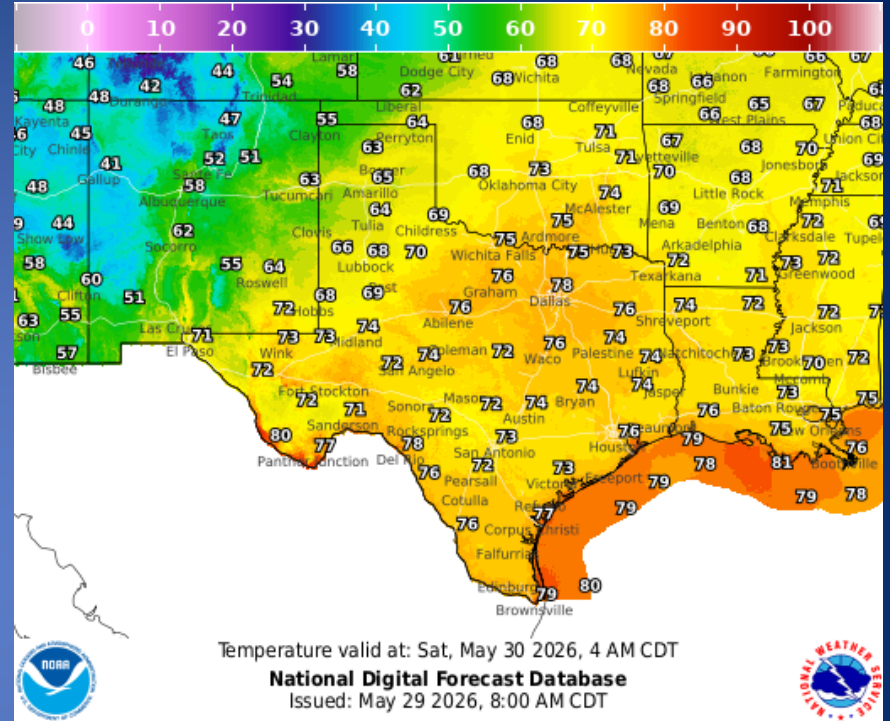
Informational Products Distributed by the State Operations Center

DATE	SUBJECT
05/28/26	Daily Situation Report [25-0026 02JUL Severe Weather]
05/28/26	Daily Situation Report [26-0001 Wildfire Season 2026]
05/28/26	Daily Situation Report [26-0010 09APR Severe Weather]
05/28/26	Daily Situation Report [26-0012 14MAY Hunggate Fire FM-5633]
05/28/26	Daily Situation Report [26-0013 18MAY Severe Weather]
05/28/26	Daily Situation Report [26-0014 17MAY Stinky Fire FM-5634]
05/28/26	NWS West Gulf RFC: Rainfall Remains In The Forecast...But Rivers Will Trend Toward Normal
05/28/26	Texas A&M Forest Service: Texas Fire Potential Update
05/28/26	NWS Norman, OK: Thursday 2pm Weekly Weather Briefing
05/28/26	Texas Special Events List
05/29/26	Daily NWS Weather Threat Brief

Weather Forecast

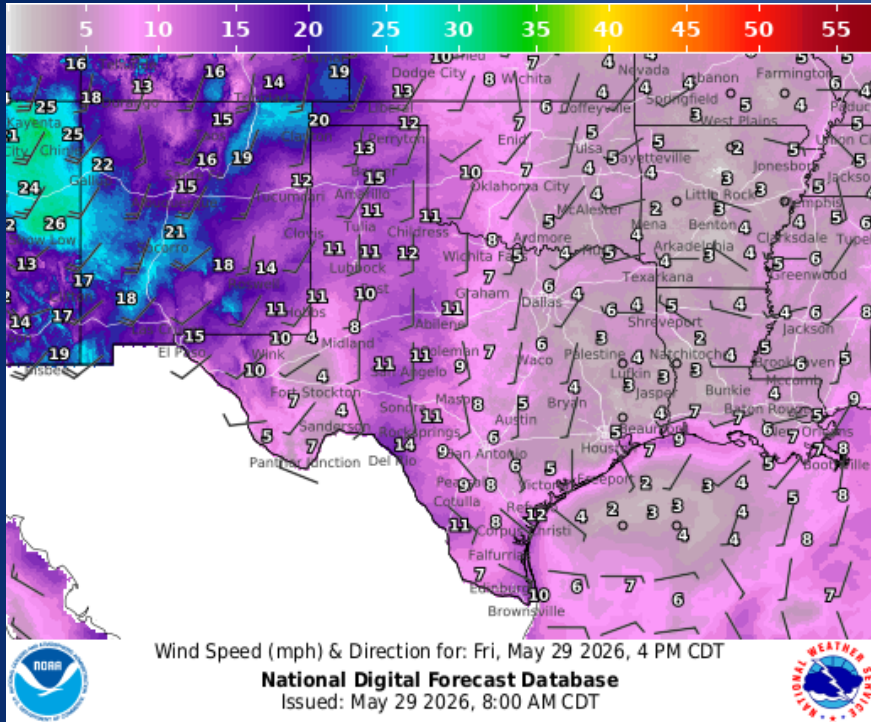


Highs

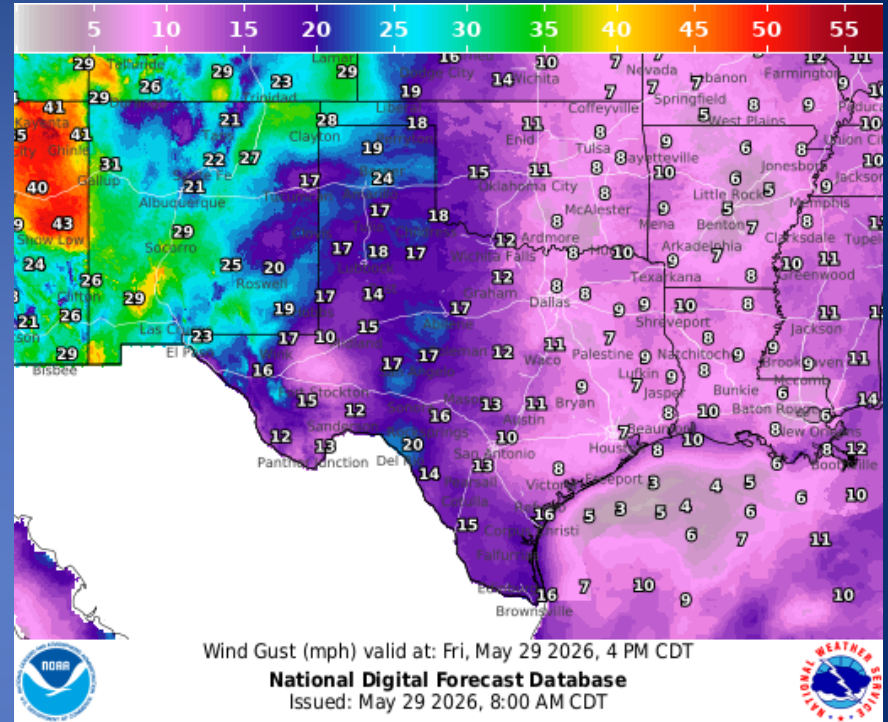


Lows

Weather Forecast

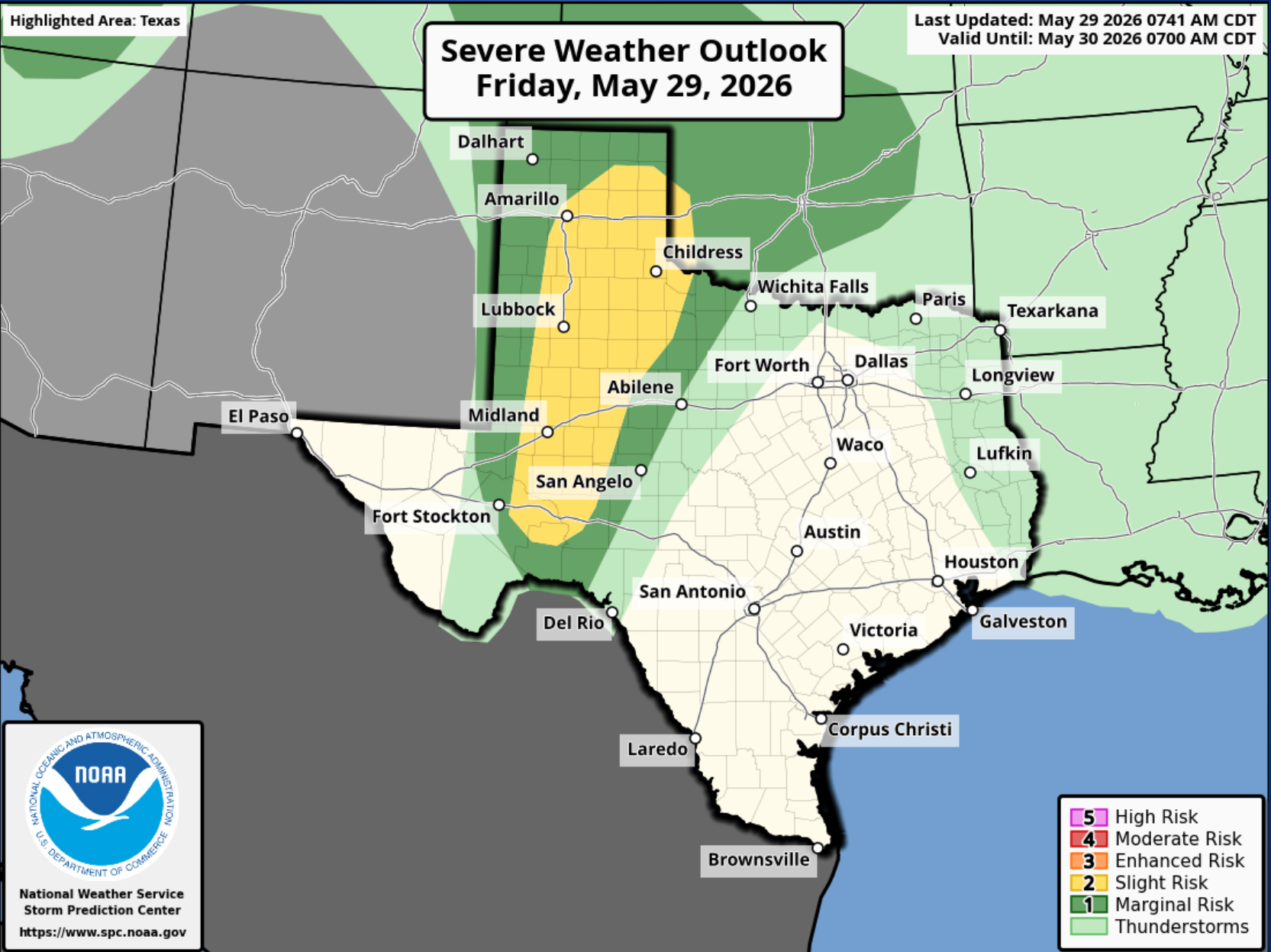


Wind Speeds



Gusts

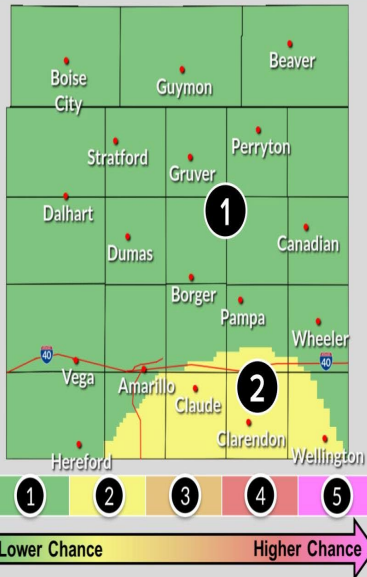
Hazardous Weather



Hazardous Weather

Severe Storm Chances Today

Updated:
Fri May 29, 2026 5:15 AM



Potential Hazards


Ping Pong Ball
 1.50" Hail


75 mph
 Wind Gusts


Very Low
 Tornado Risk

Severe Storm Timing


1 PM through 9 PM Today

What You Should Do


Have multiple ways to receive warnings

National Weather Service | Amarillo

Follow Us: @NWSAmarillo

There is a slight increase in the potential for severe storms across parts of the southern Texas Panhandle. Still looking at a conditional severe risk elsewhere in the Panhandles. Clouds will have to clear out enough to get some good day time heating in the western and northern Panhandles to create a little bit more instability in the atmosphere to generate severe storms.

Severe Weather Outlook: May 29, 2026

weather.gov/Lubbock
Updated: Fri May 29, 2026 3:19 AM

Timing

This afternoon and evening

Maximum Wind Gusts

50 mph
60 mph
70 mph
80 mph
80+ mph

Maximum Hail Size

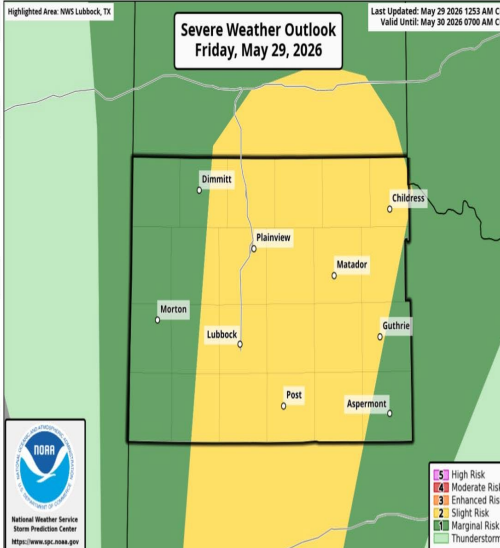
<1 inch
Quarter
Golf Ball
Baseball
Softball

Tornadoes

Not Expected
Unlikely
Possible
Likely

Severe Weather Outlook
Friday, May 29, 2026

Last Updated: May 29 2026 1:53 AM CDT
 Valid Until: May 30 2026 07:00 AM CDT



5 - HIGH
 Long-lived, very widespread, and particularly intense

 4 - MODERATE
 Long-lived, widespread, and intense

 3 - ENHANCED
 More persistent and/or widespread, a few intense storms

 2 - SLIGHT
 Short-lived and/or not widespread, isolated intense storms possible

 1 - MARGINAL
 Limited in duration, coverage, and/or intensity

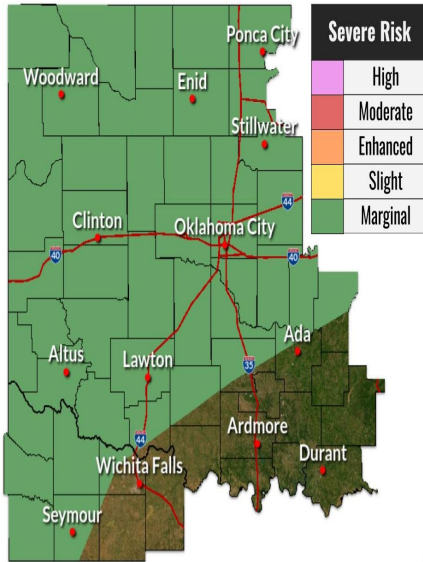
NATIONAL WEATHER SERVICE LUBBOCK TX
Follow: @NWSLubbock

Isolated to scattered thunderstorms are expected to develop this afternoon and continue into the evening hours. Some of these storms may be severe, and will be capable of producing wind gusts up to 70 mph and hail up to quarter size.

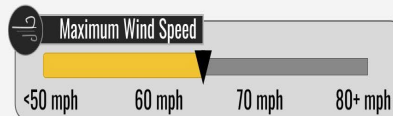
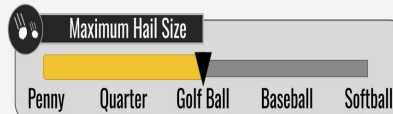
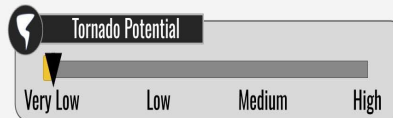
Hazardous Weather

Friday's Severe Risk

May 29, 2026
2:11 AM



Timing 4 PM - 10 PM



What to Do

- Have multiple ways to receive warnings.
- Have a severe weather safety plan ready.

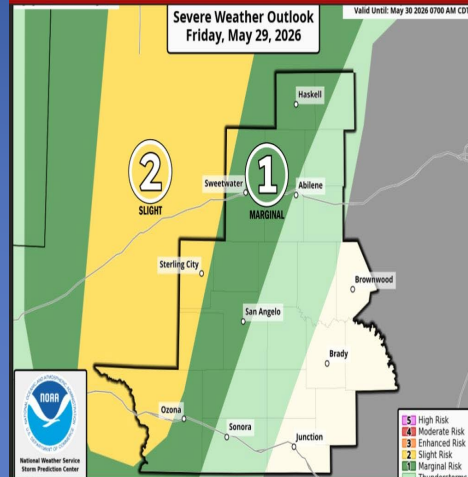
National Weather Service | Norman, Oklahoma

@NWSNorman weather.gov/norman

Strong to severe thunderstorms, capable of producing large hail and damaging wind gusts, are possible on Friday afternoon and evening.

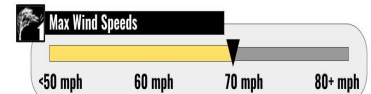
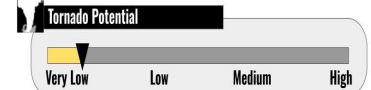
Severe Thunderstorm Outlook Today

Highest Local Risk: **Slight** (Level 2 out of 5)



National Weather Service - San Angelo
weather.gov/SJT
Updated: Fri May 29, 2026 7:17 AM

Timing: Today from 4 PM to 10 PM



What to Do

- Have multiple ways to receive warnings
- Have a severe weather safety plan ready
- Monitor local forecasts from your preferred weather source

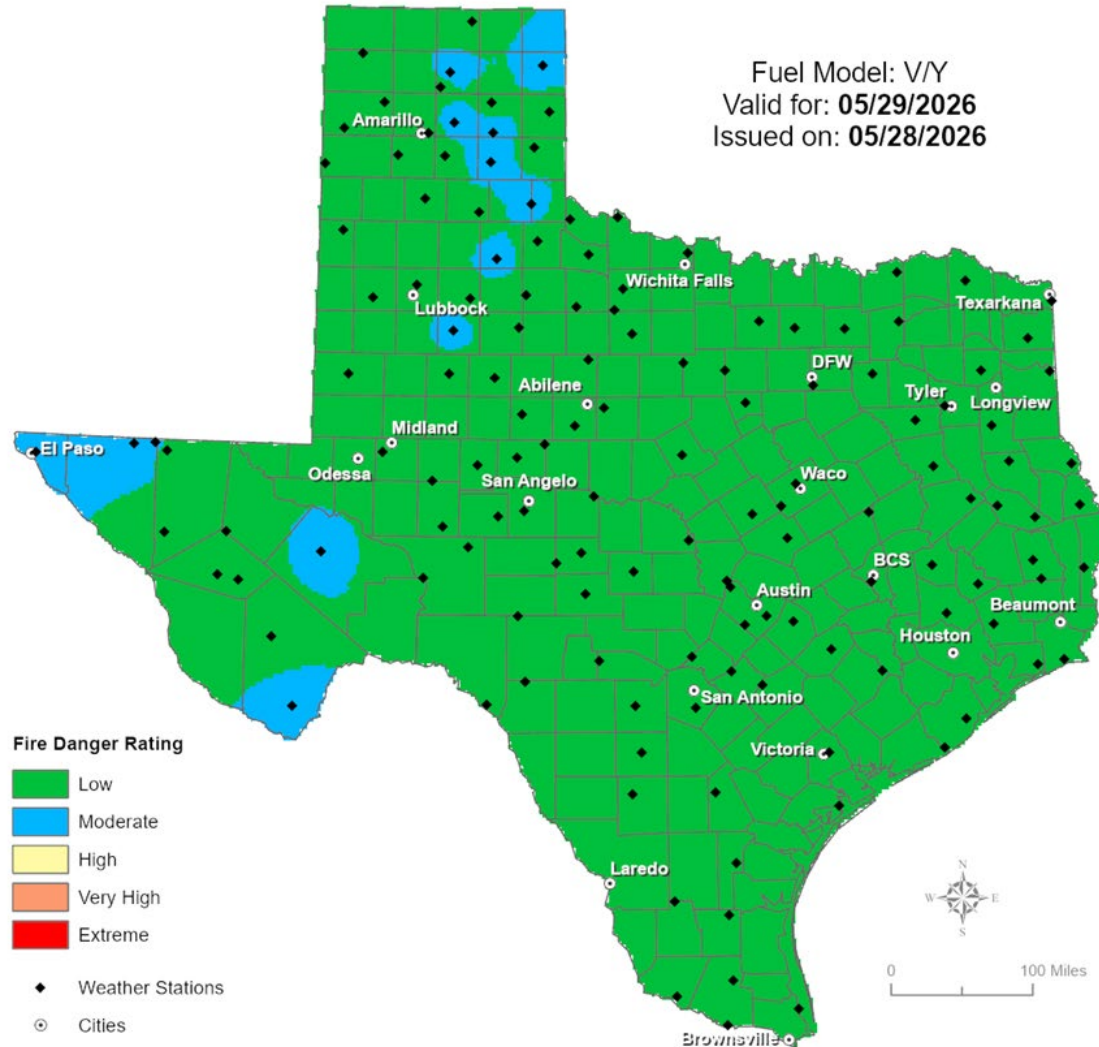
Scattered thunderstorms will move east into western sections of the Big Country, Concho Valley and Crockett County late Friday afternoon and evening. Damaging winds and large hail are the main threats.

Weather Advisory/Statement/Watch/Warning Issued

DATE	WARNING TYPE	LOCATION
05/28/26	Flood Warning	Bee and Nueces Counties
05/28/26	Severe Thunderstorm Warning	Callahan, Haskell, Hood, Johnson, Jones, Parker, Shackelford, Tarrant, and Throckmorton Counties
05/28/26	Public Information Statement	Atascosa, Bandera, Bastrop, Bexar, Blanco, Burnet, Caldwell, Comal, DeWitt, Dimmit, Edwards, Fayette, Frio, Gillespie, Gonzales, Guadalupe, Hays, Karnes, Kendall, Kerr, Kinney, Lavaca, Lee, Llano, Maverick, Medina, Travis, Uvalde, Val Verde, Williamson, Wilson, and Zavala Counties
05/28/26	Special Weather Statement	Bowie, Callahan, Camp, Cass, Comanche, Donley, Eastland, Erath, Gray, Haskell, Hood, Hopkins, Jack, Jones, Morris, Palo Pinto, Parker, Red River, Shackelford, Tarrant, Taylor, Titus, Upshur, and Wise Counties

Fire Danger Forecast

Forecast Fire Danger



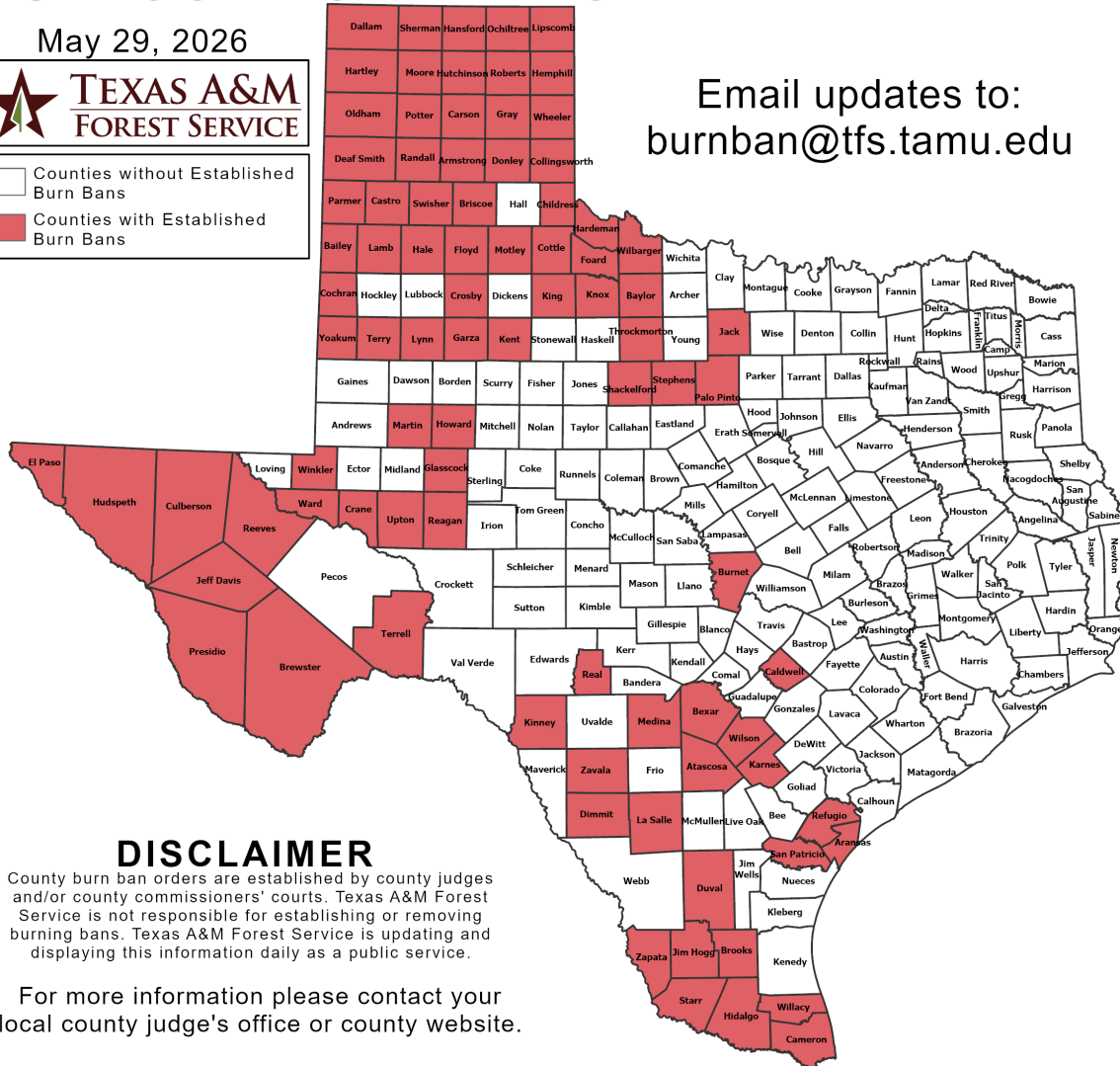
Burn Ban

OUTDOOR BURN BANS

May 29, 2026



Counties without Established Burn Bans
 Counties with Established Burn Bans



Email updates to:
burnban@tfs.tamu.edu

Counties with Burn Bans: 88

- | | | |
|---------------|------------|--------------|
| Aransas | Glasscock | Parmer |
| Armstrong | Gray | Potter |
| Atascosa | Hale | Presidio |
| Bailey | Hansford | Randall |
| Baylor | Hardeman | Reagan |
| Bexar | Hartley | Real |
| Brewster | Hemphill | Reeves |
| Briscoe | Hidalgo | Refugio |
| Brooks | Howard | Roberts |
| Burnet | Hudspeth | San Patricio |
| Caldwell | Hutchinson | Shackelford |
| Cameron | Jack | Sherman |
| Carson | Jeff Davis | Starr |
| Castro | Jim Hogg | Stephens |
| Childress | Karnes | Swisher |
| Cochran | Kent | Terrell |
| Collingsworth | King | Terry |
| Cottle | Kinney | Throckmorton |
| Crane | Knox | Upton |
| Crosby | Lamb | Ward |
| Culberson | La Salle | Wheeler |
| Dallam | Lipscomb | Wilbarger |
| Deaf Smith | Lynn | Willacy |
| Dimmit | Martin | Wilson |
| Donley | Medina | Winkler |
| Duval | Moore | Yoakum |
| El Paso | Motley | Zapata |
| Floyd | Ochiltree | Zavala |
| Foard | Oldham | |
| Garza | Palo Pinto | |

DISCLAIMER

County burn ban orders are established by county judges and/or county commissioners' courts. Texas A&M Forest Service is not responsible for establishing or removing burning bans. Texas A&M Forest Service is updating and displaying this information daily as a public service.

For more information please contact your local county judge's office or county website.

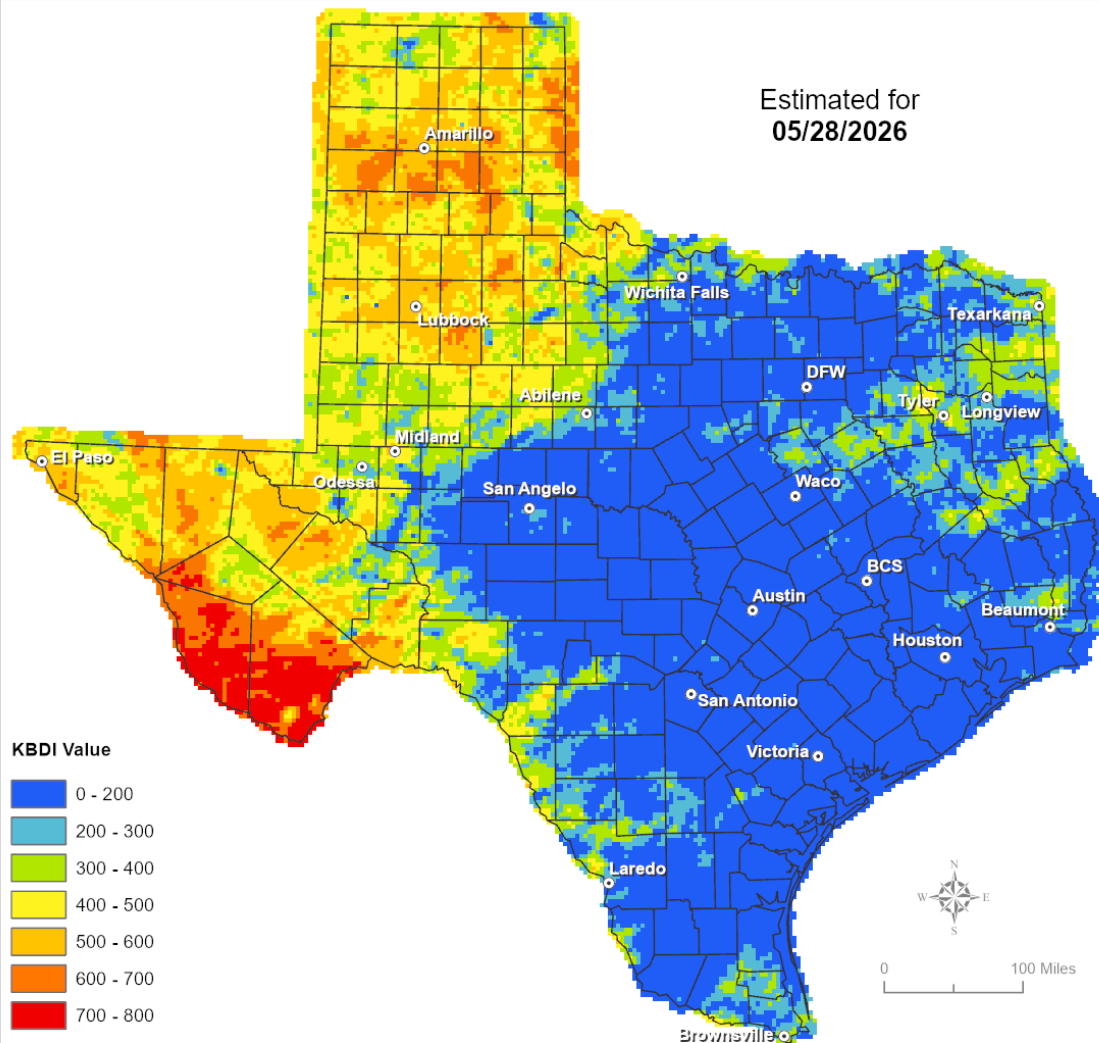
RED FLAG WARNINGS: www.weather.gov
 Additional map formats available at <https://tfsweb.tamu.edu/Burnbans/>

Keetch-Byram Drought Index

Keetch-Byram Drought Index

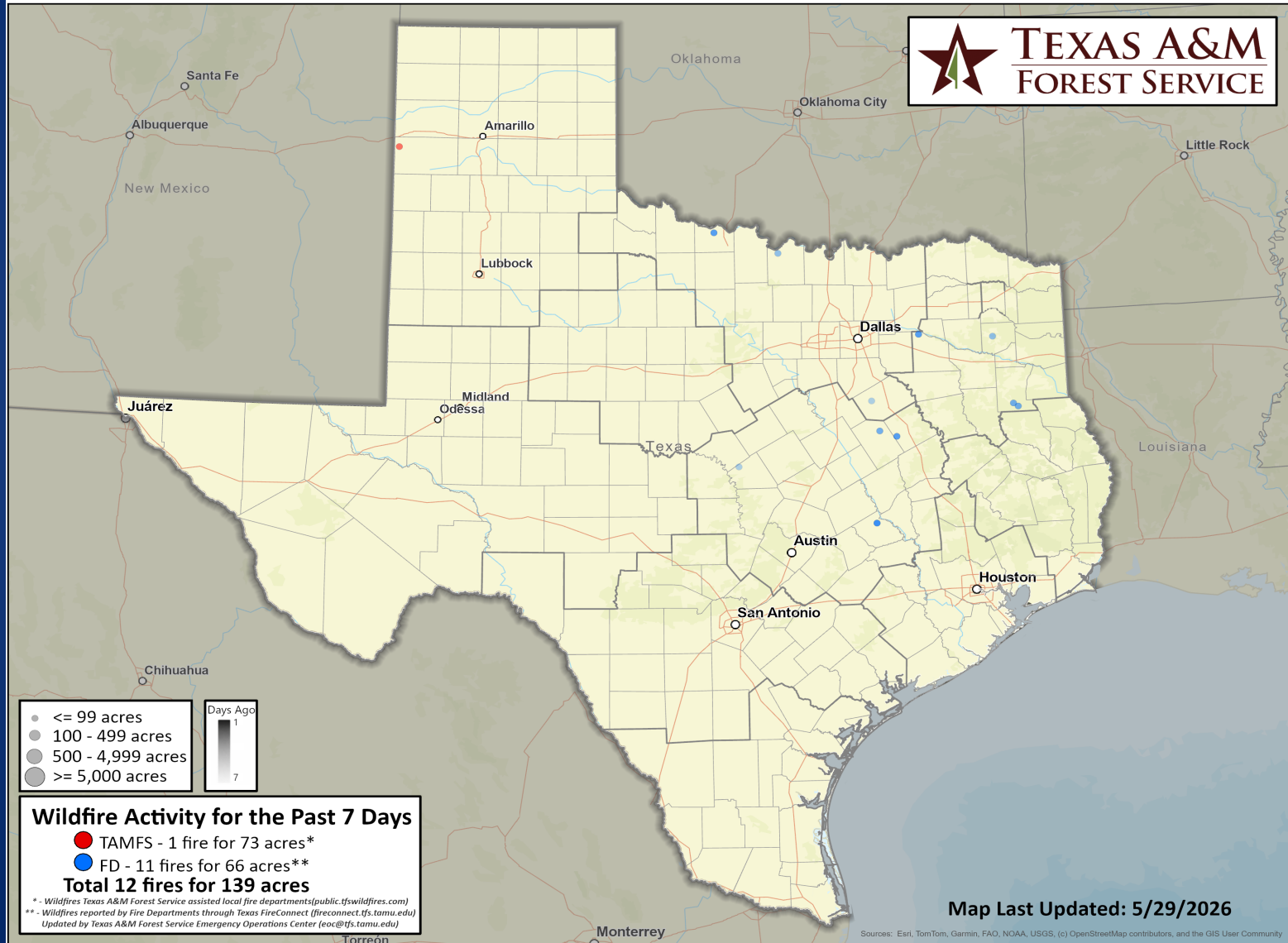
(4 km x 4 km resolution)

Estimated for
05/28/2026



Fire Activity (*Last 24 Hours)

Report of 696 fires (No Change) and 104,213 (No Change) acres have been burned this year. There are 88 (-1) counties with burn bans. The Keetch–Byram Drought Index list contains 61 (-2) counties with an average over 400.



Training

DATES		TITLE	COURSE	LOCATION
05/26/26	05/29/26	Scheduled Training Classes at TDEM Conference 2026		Fort Worth

Statewide Significant Events

DATES		LOCATION	EVENT
05/29/26	05/31/26	Arlington	MLB: 2026 Texas Rangers Baseball
05/29/26	05/31/26	Houston	MLB: 2026 Houston Astros Baseball

Exercises

DATES		AGENCY/LOCATION	TYPE: EXERCISE NAME
05/29/26	05/29/26	Huntsville	TSSC Reunification