




# FEMA



Prepared by  
*Mark Wiley*

# FEMA Region 6 Weather Threat Briefing

Saturday, May 30, 2026

**Disclaimer:** The purpose of this briefing is to provide a **Regional** weather threat assessment and is meant as a general overview. County/Parish decision makers should consult their local NWS forecast offices for the latest detailed, local weather information. To find your local NWS forecast office, go to [www.weather.gov/srh](http://www.weather.gov/srh).





# Summary

- **Flash Flooding:**

- **Marginal risk (level 1 of 4) today and tomorrow over E OK and AR.**
- **Marginal risk on Tuesday/Wednesday for NM, W TX, TX/OK Panhandles.**
- **Monitoring S NM Burn Scars Tuesday & Wednesday.**

- **Severe Storms:**

- **Slight risk (level 2 of 5) today N OK with a marginal risk (level 1 of 5) from OK into SW TX and AR.**





# FEMA Region 6 Threat Matrix

Next 7 days

	Saturday, May 30	Sunday, May 31	Monday, Jun 1	Tuesday, Jun 2	Wednesday, Jun 3	Thursday, Jun 4	Friday, Jun 5
Severe Storms	N OK OK,AR, NW-SW TX						
Heavy Rain / Flash Flooding	NE OK, AR	E OK,AR		E NM,WTX, TX/OK Panhandles, S NM Burn Scar	E NM,WTX, TX/OK Panhandles, S NM Burn Scar	S LA	
Heat							
Fire Weather							
River Flooding	STX, S/E LA	S/E LA	S/E LA				

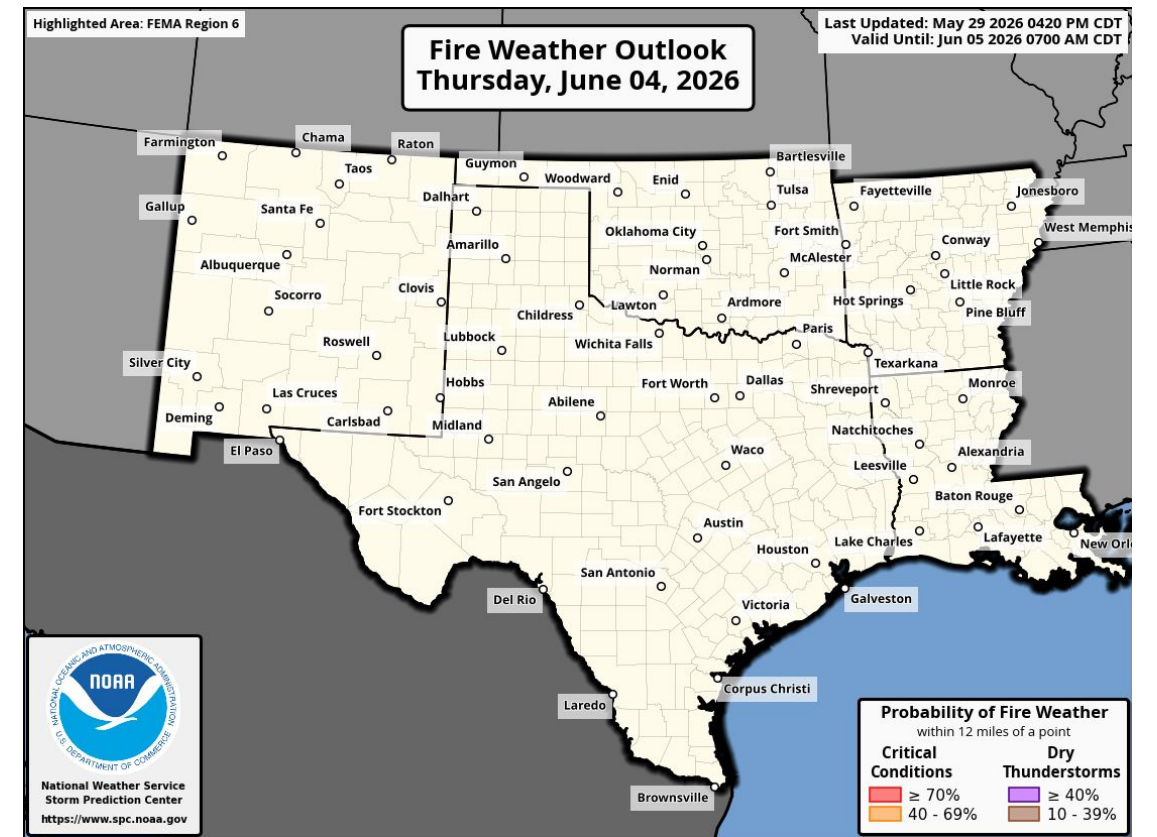
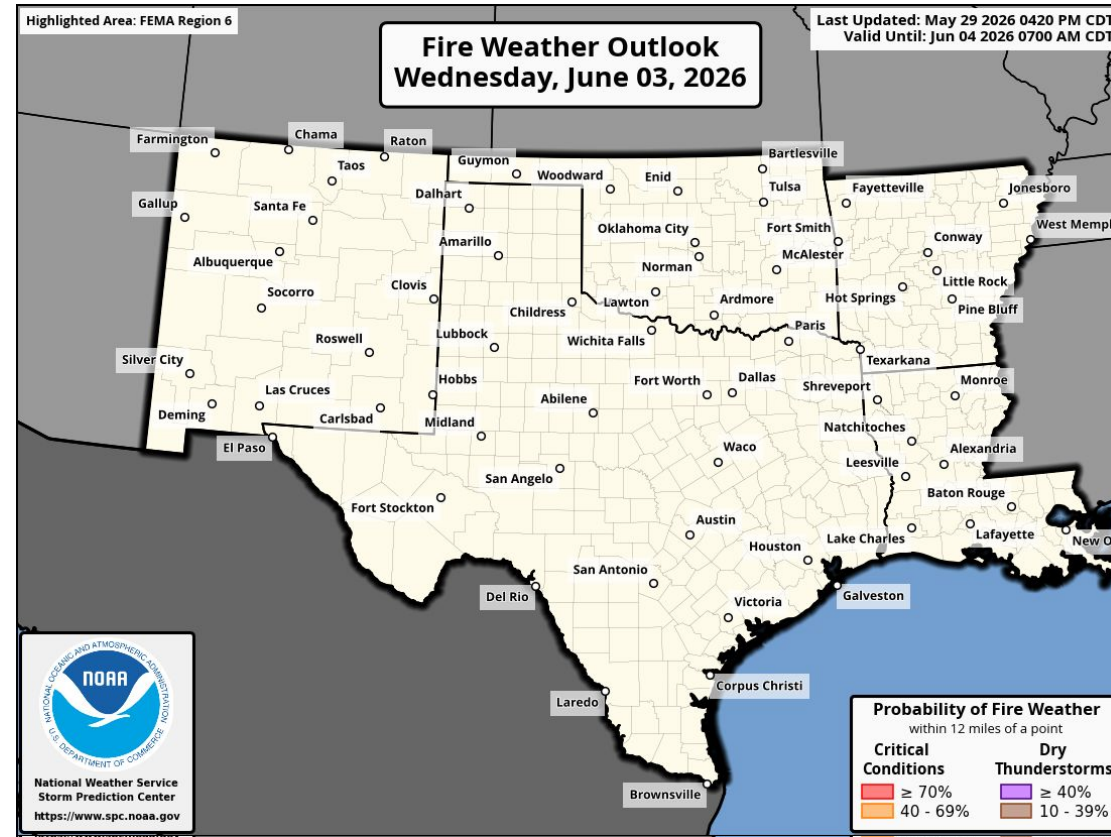
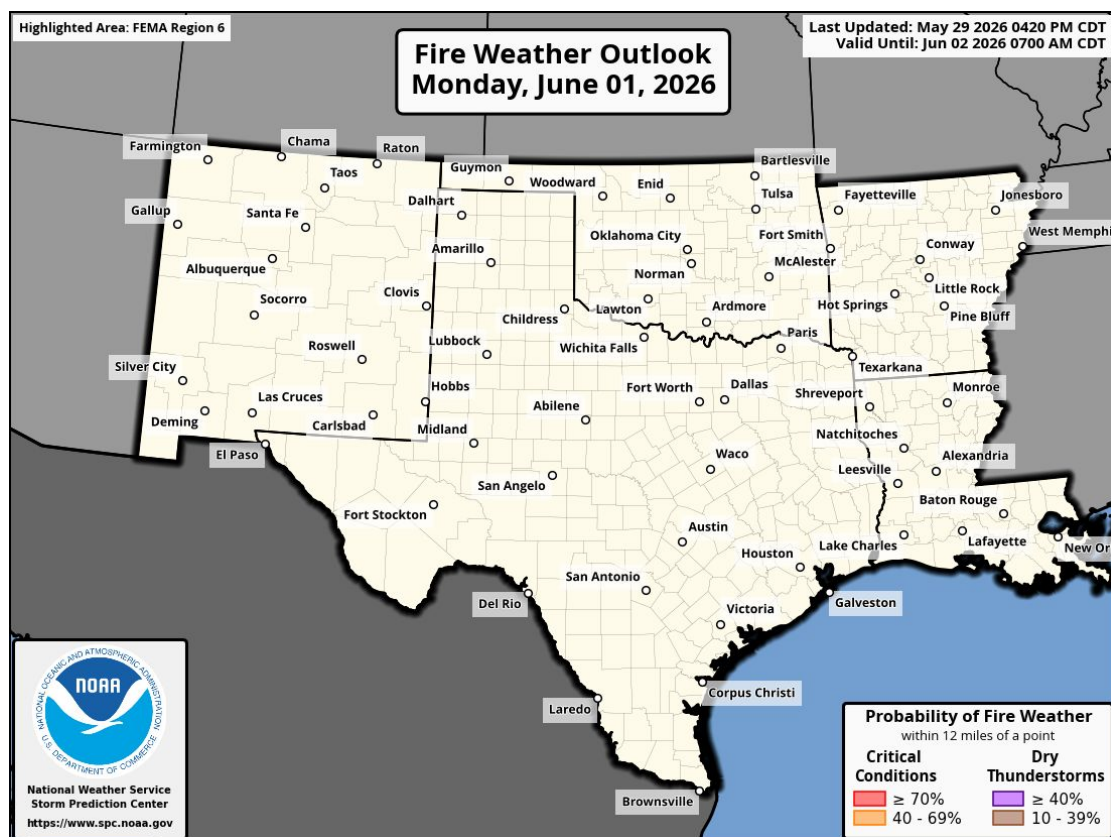
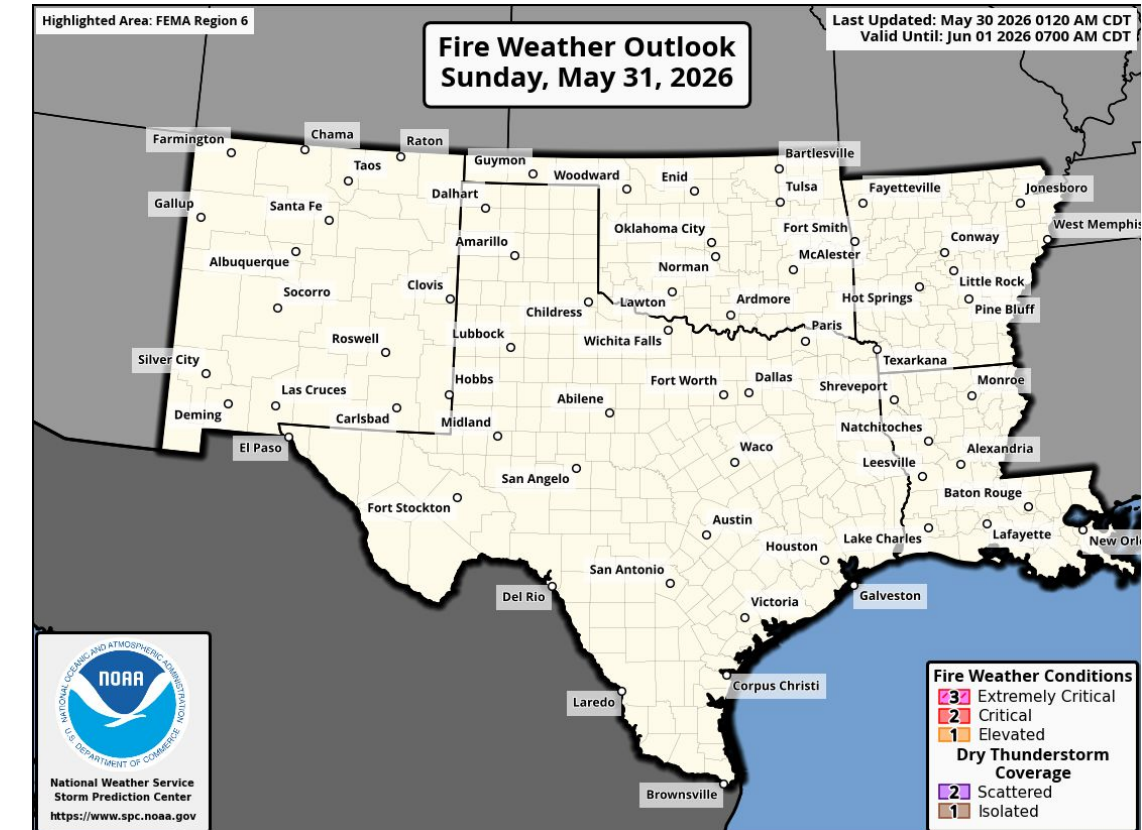
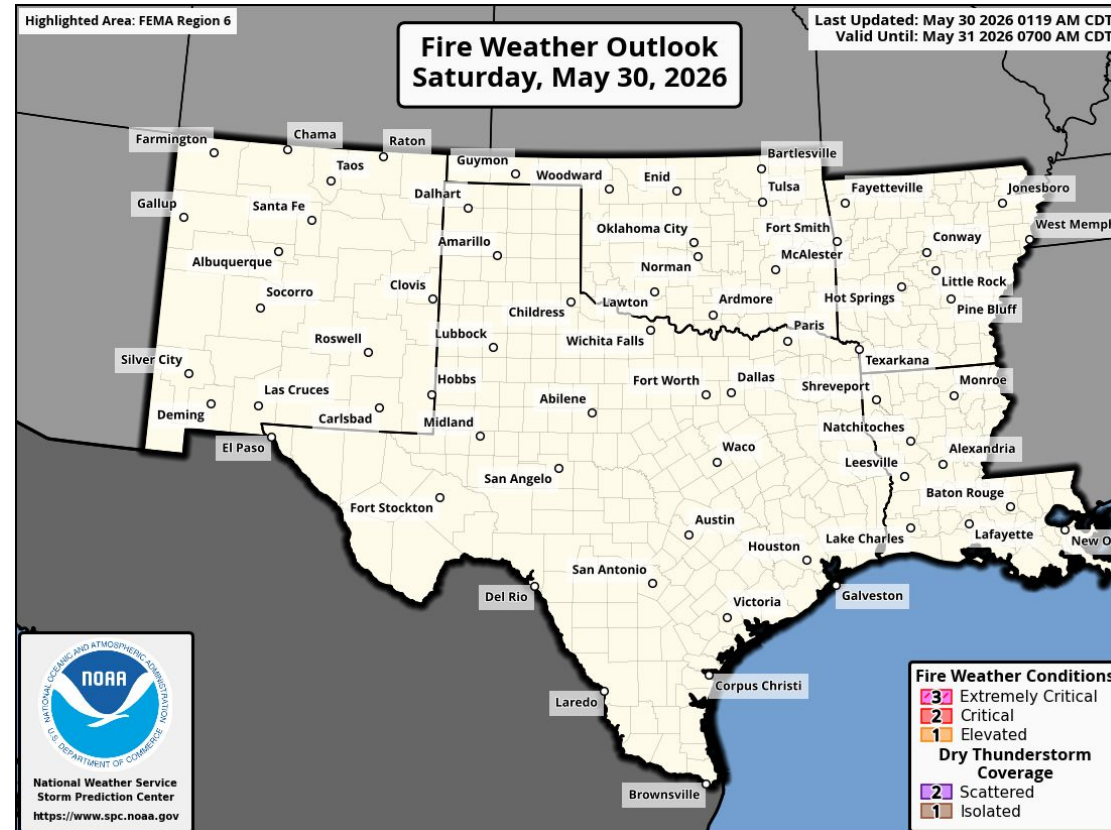
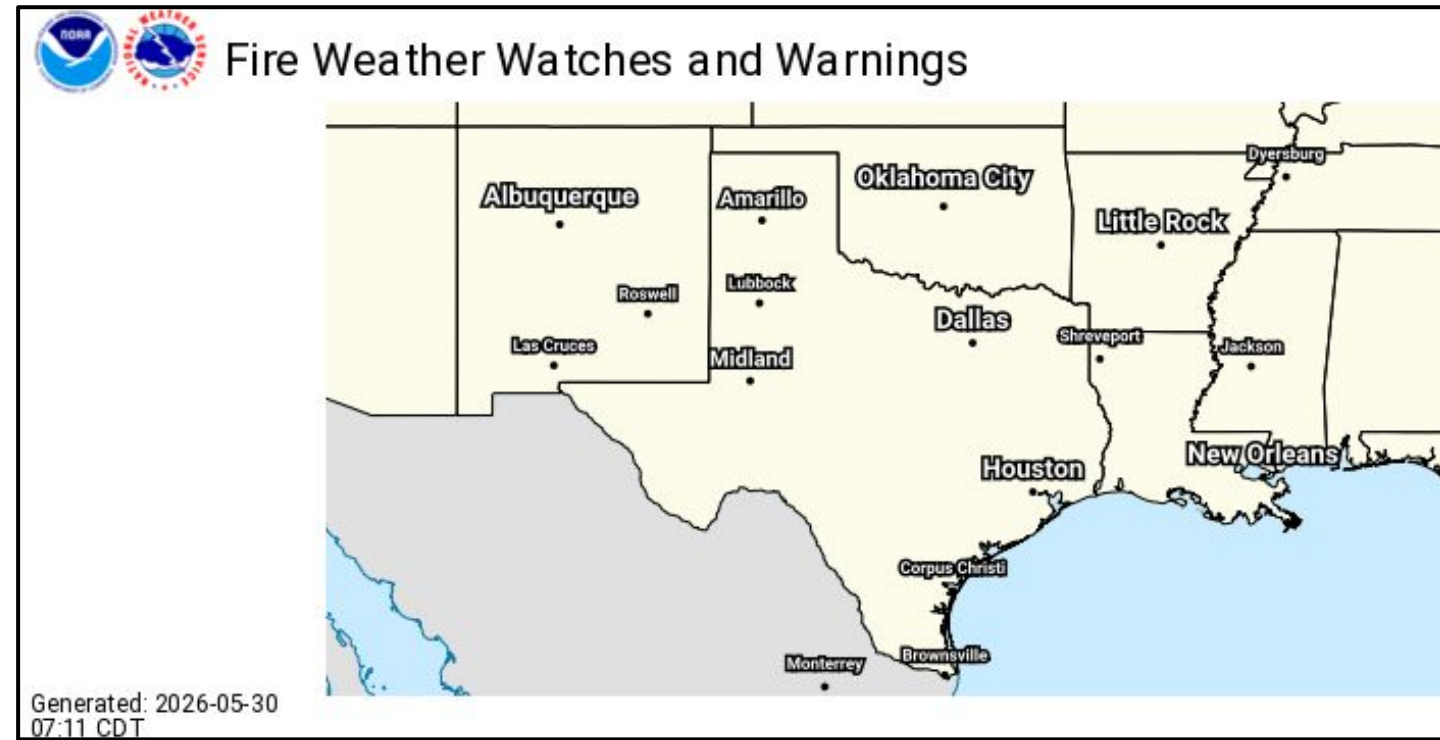
*\*Threat levels are based on FEMA Region 6 criteria. State or local threat level criteria may differ.\**

*For more details on the colors in the threat matrix refer to the last slide in this briefing.*

Risk Levels	Little to None	Minor	Moderate	Major	Extreme
-------------	----------------	-------	----------	-------	---------



# Fire Weather Outlooks





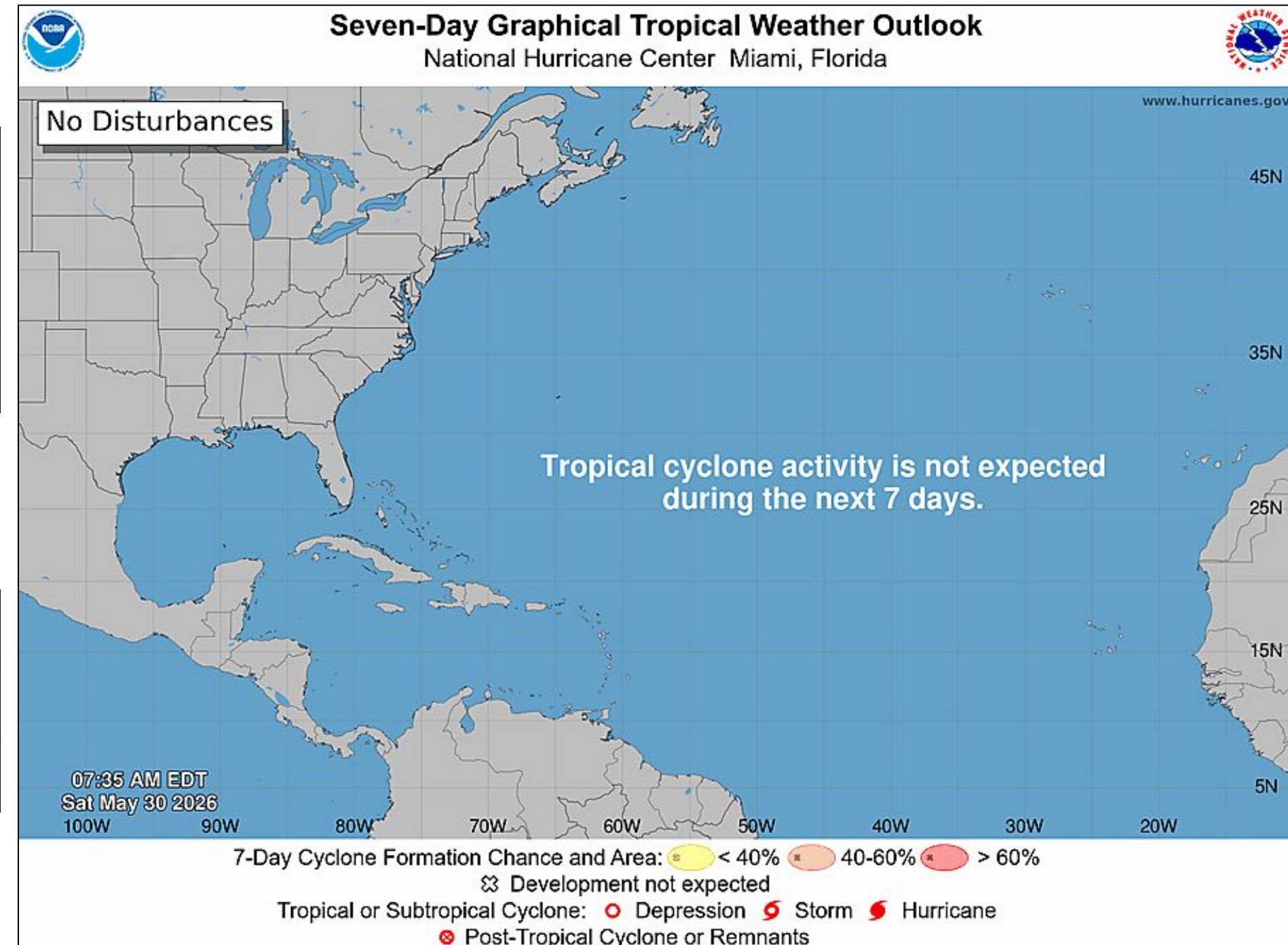
# Tropical Weather Outlook – Atlantic/Gulf

## Areas of Possible Development

Area	Chance of Development	Potential Impacts to FEMA 6

## Active Tropical Cyclones

Storm	Potential Impacts to FEMA 6
-	-

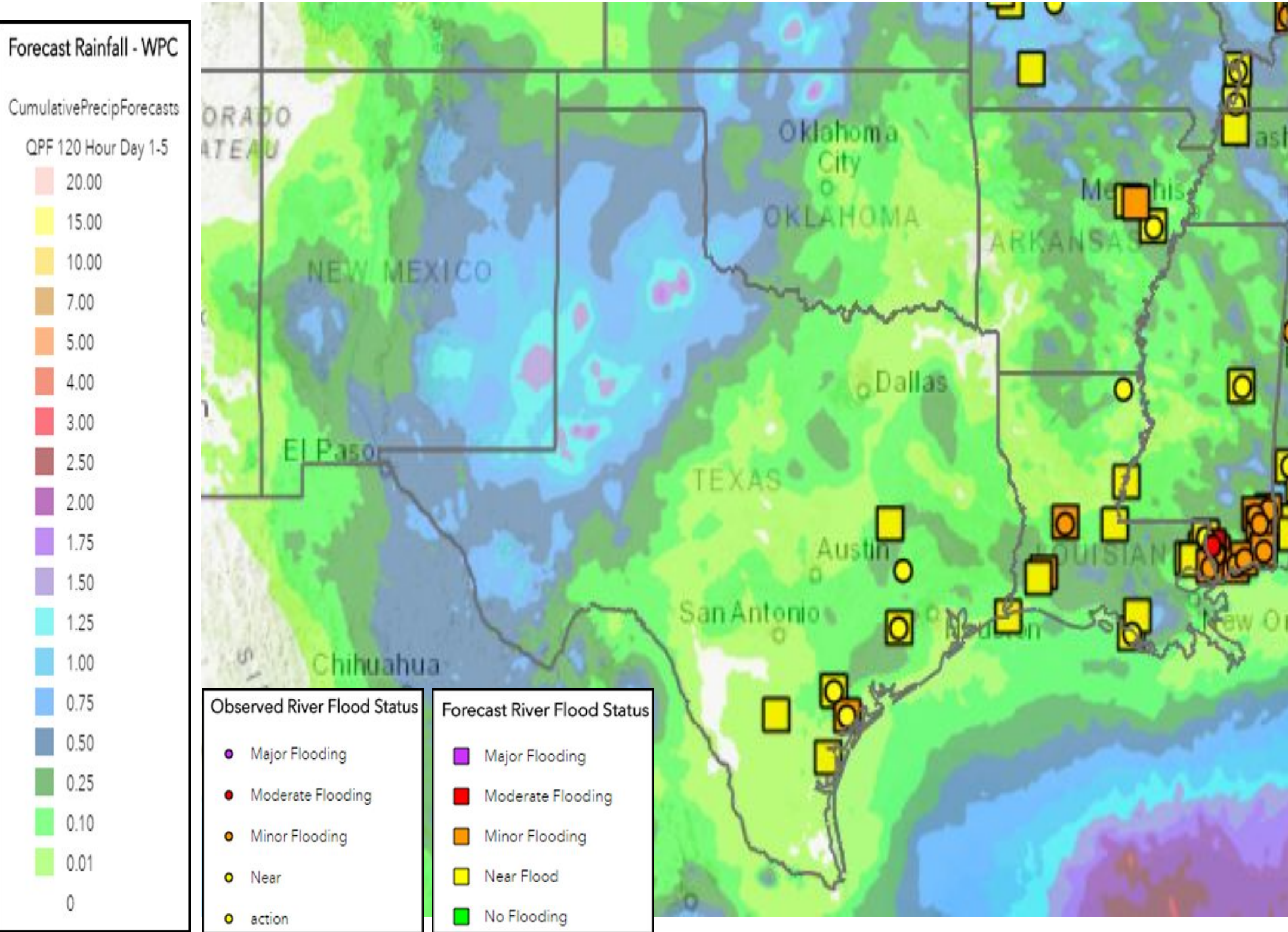


See <http://www.hurricanes.gov> for the latest on the tropics or any active storms



# 5-Day Precipitation Forecast & River Flood Status

*Note: Even though the image displays 5 days of forecasted rainfall, river forecasts only include 1-2 days of rainfall*



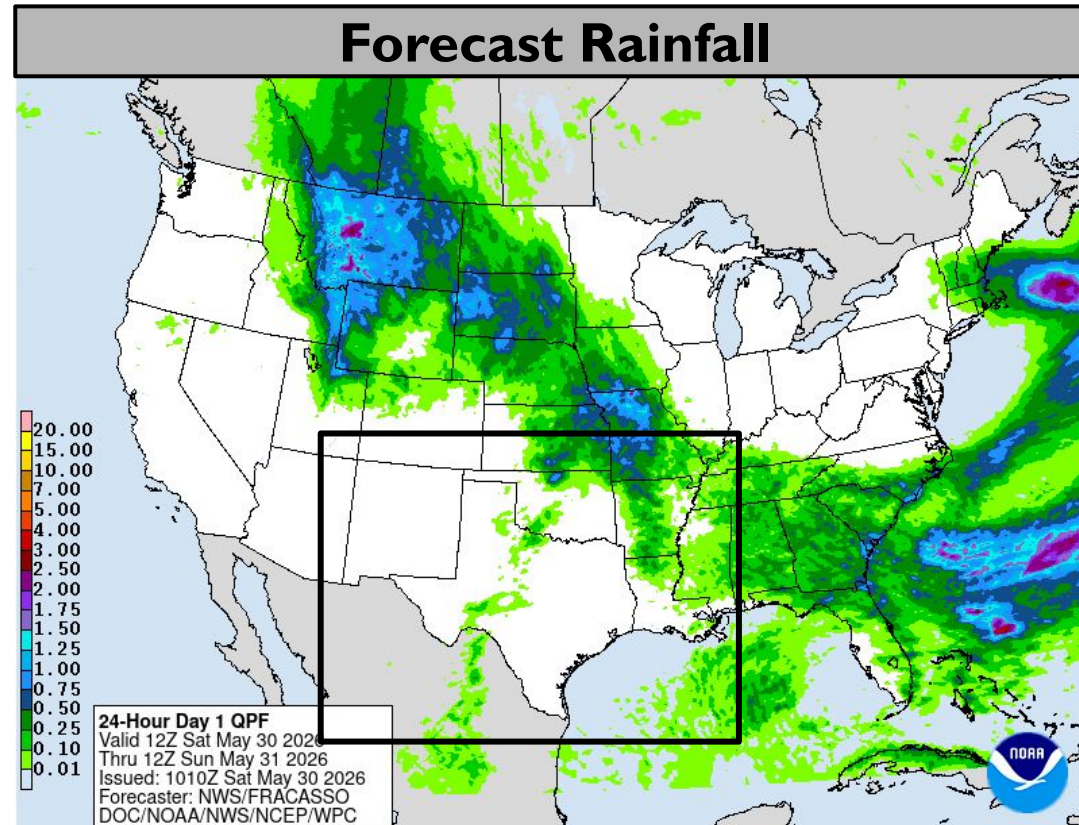
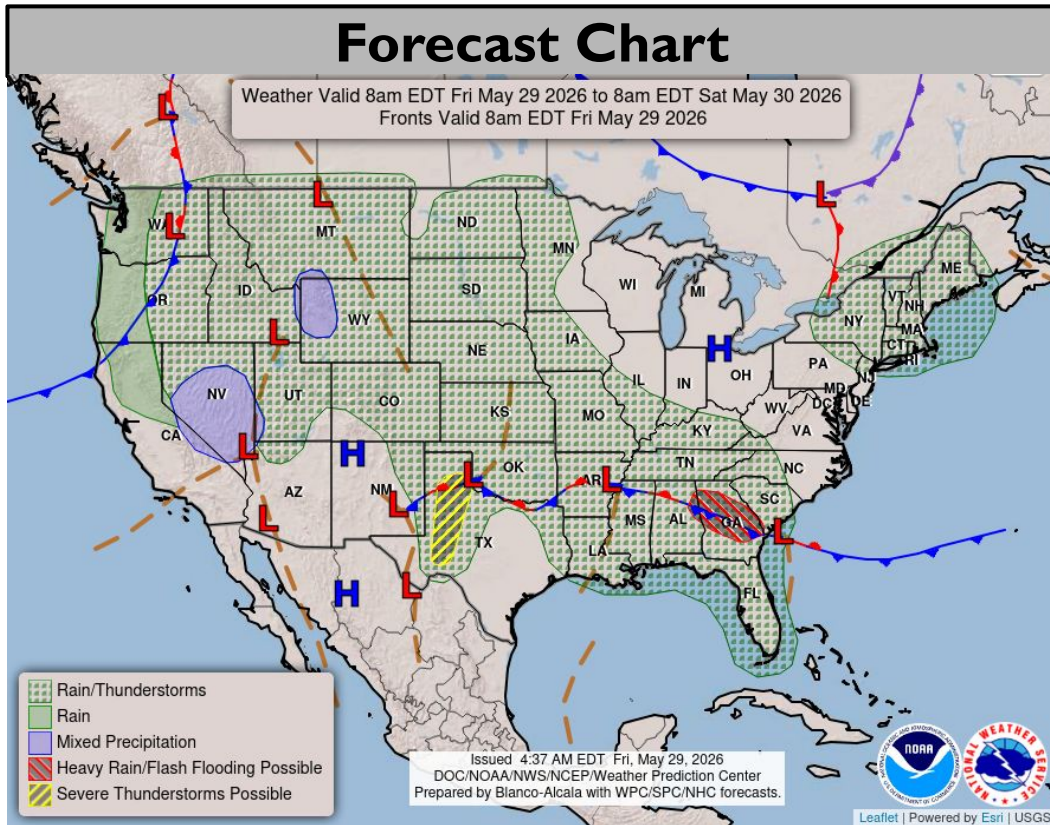
**Minor river flooding in STX is expected to recede Saturday, and in SE LA minor river flooding is expected through Monday. Secondary roads and lowland flooding.**

*Note: Numerical levels (e.g. level 1 of 4) will not be assigned to riverine flooding due to the varying levels of impacts across flood categories.*



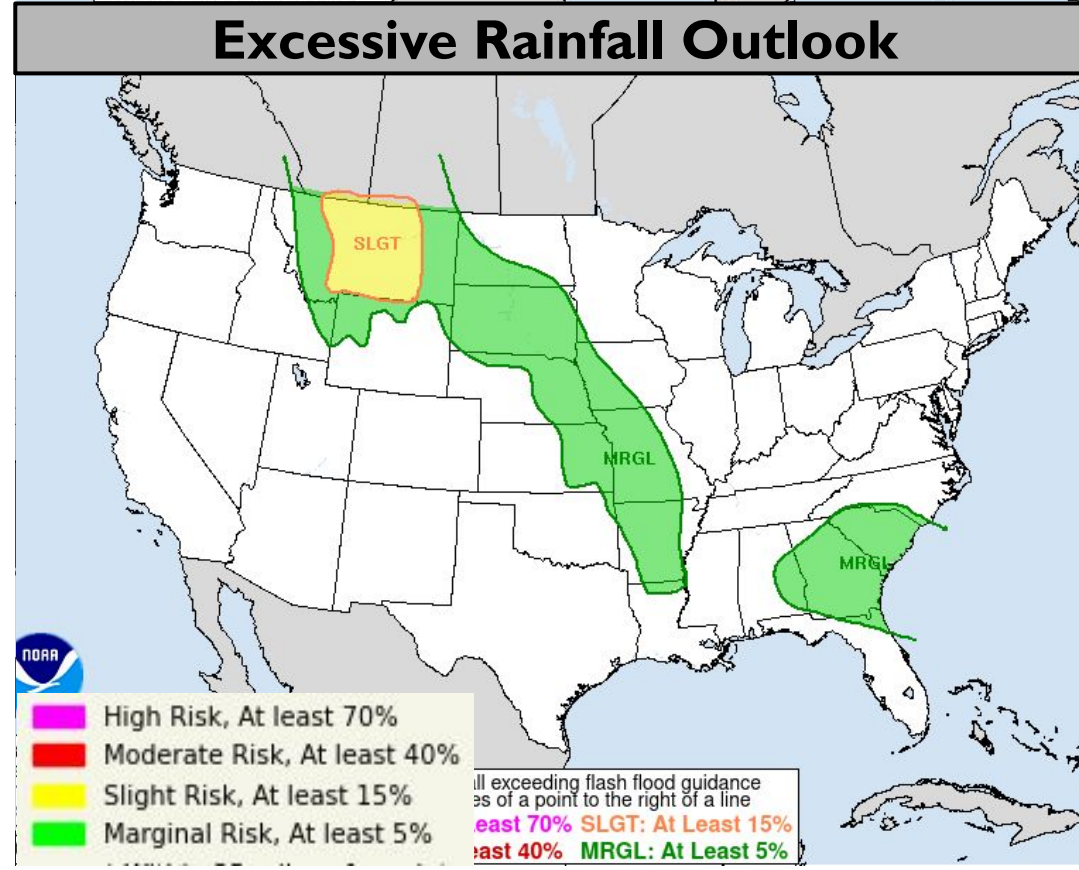
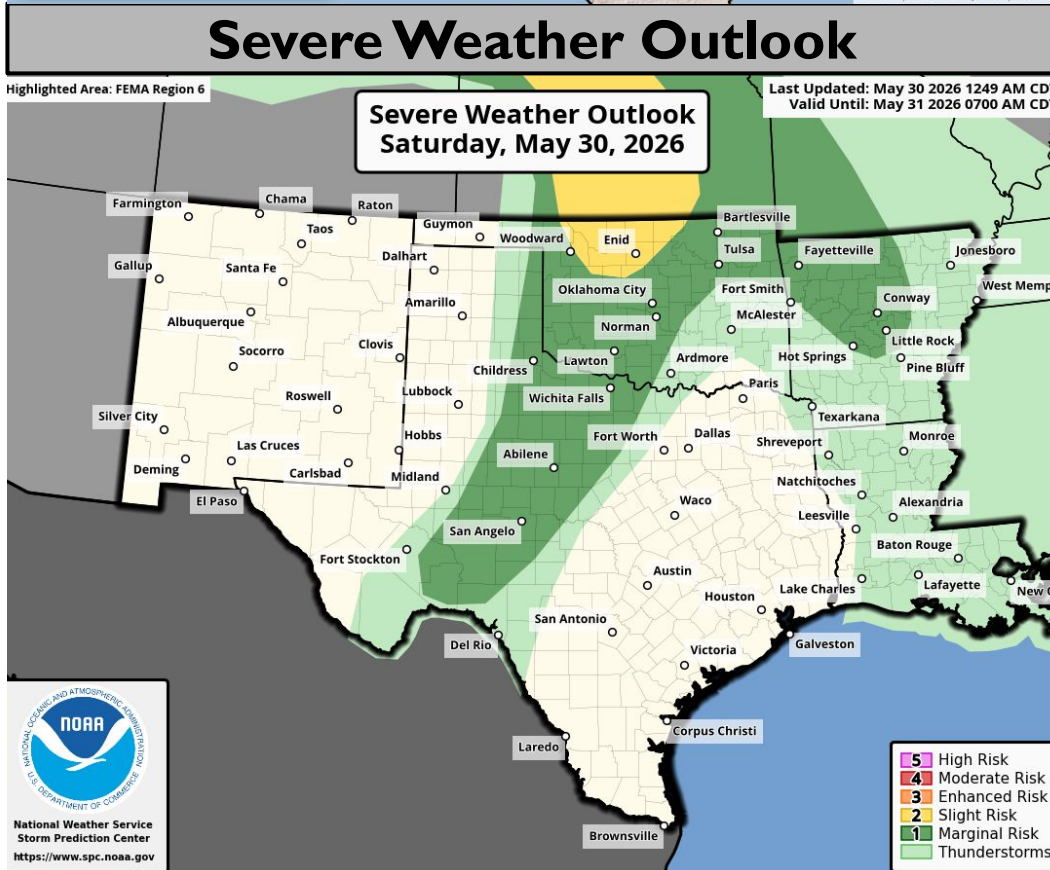



# Today's Weather



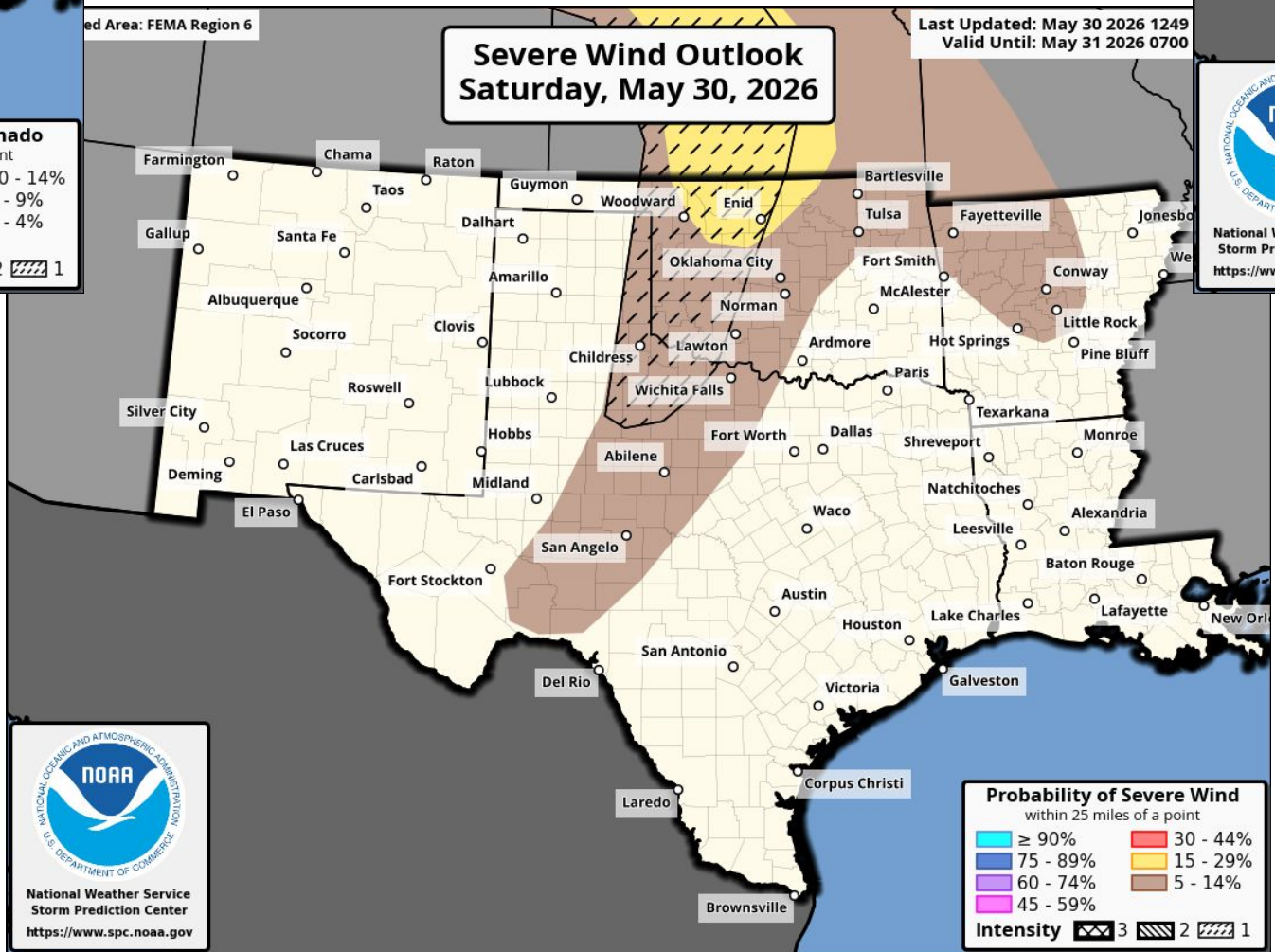
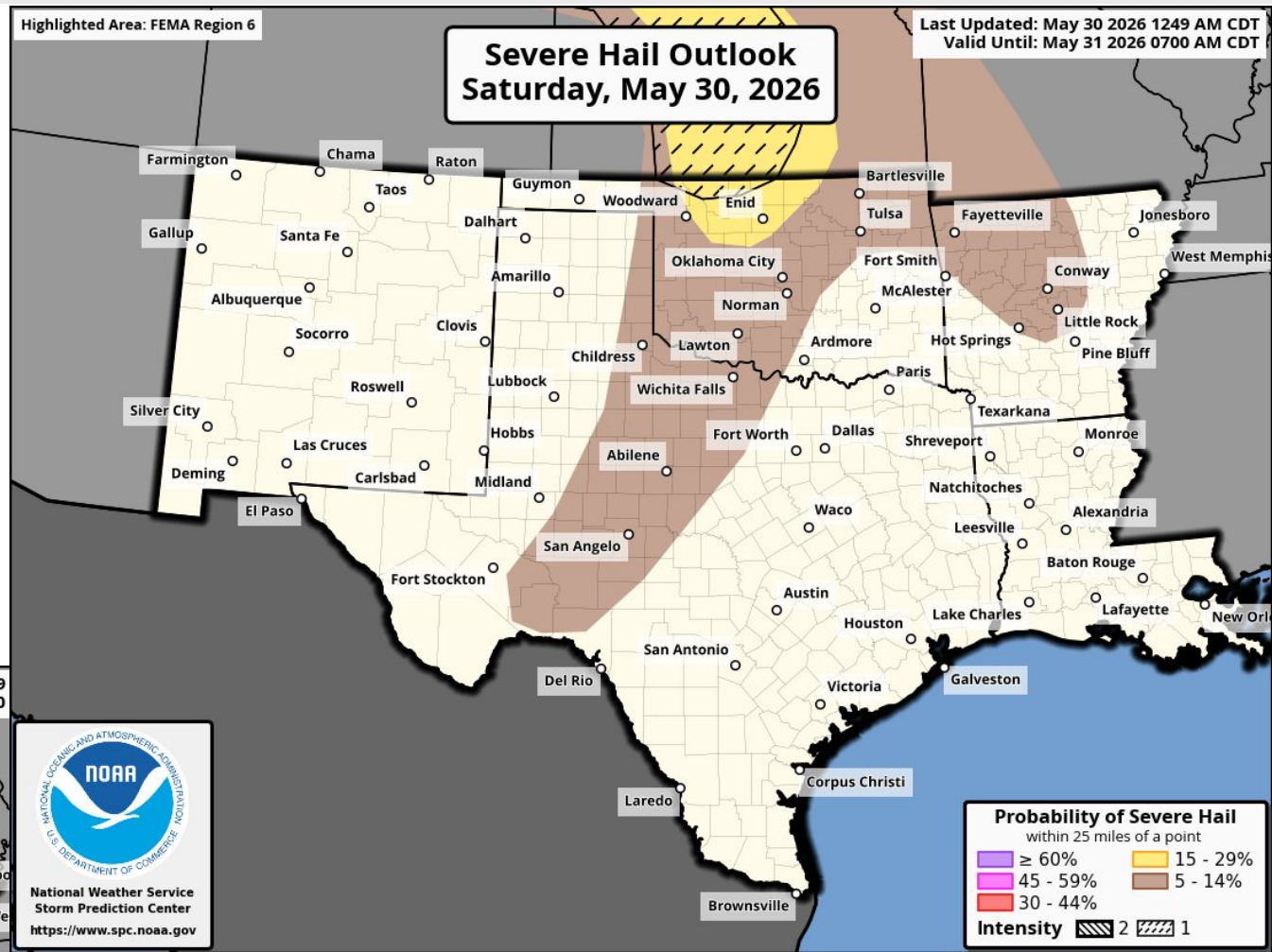
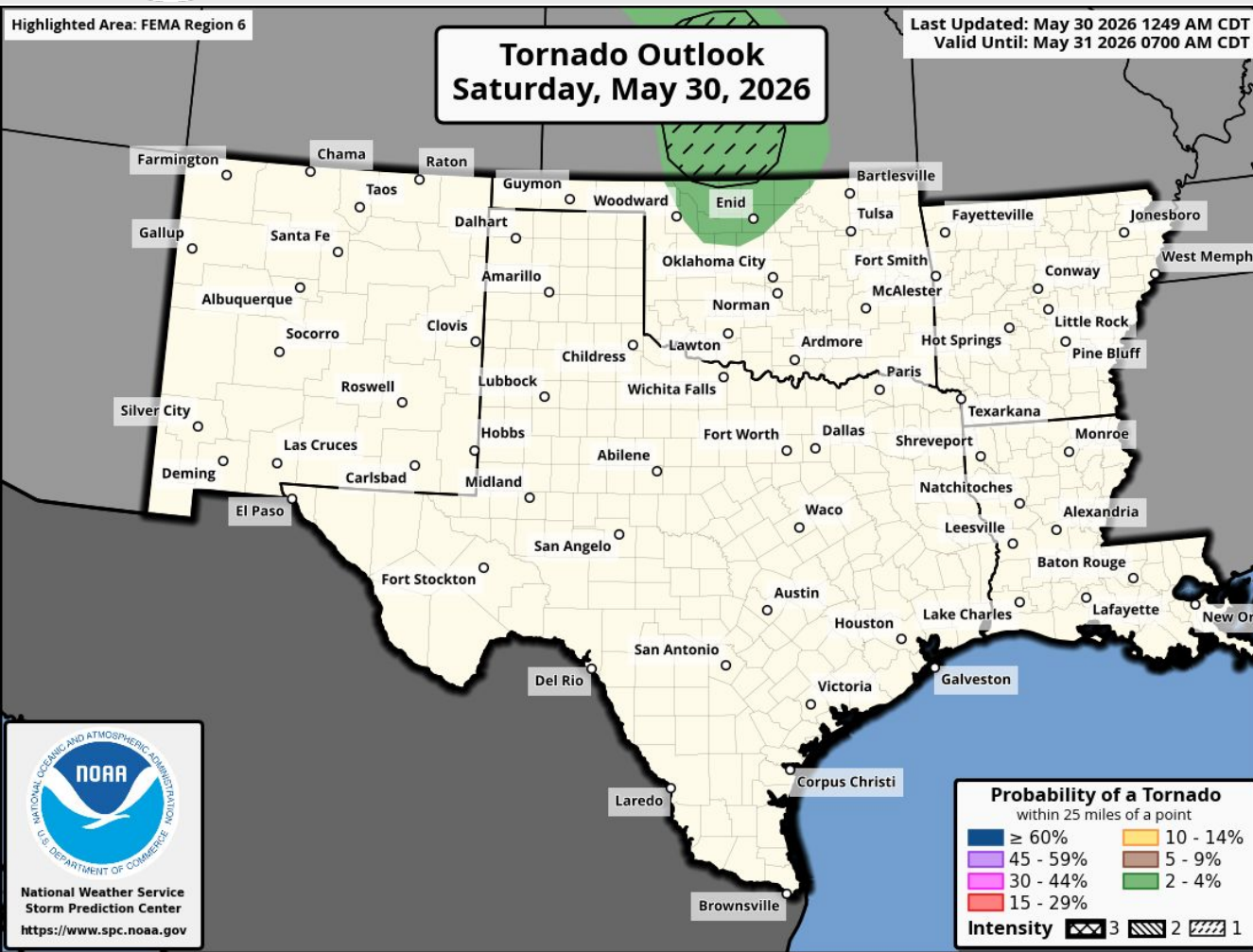
**Marginal to slight risk (levels 1-2 of 5) for severe storms OK into SW TX and AR.**

**Marginal risk (level 1 of 4) for flash flooding in NE OK, AR.**



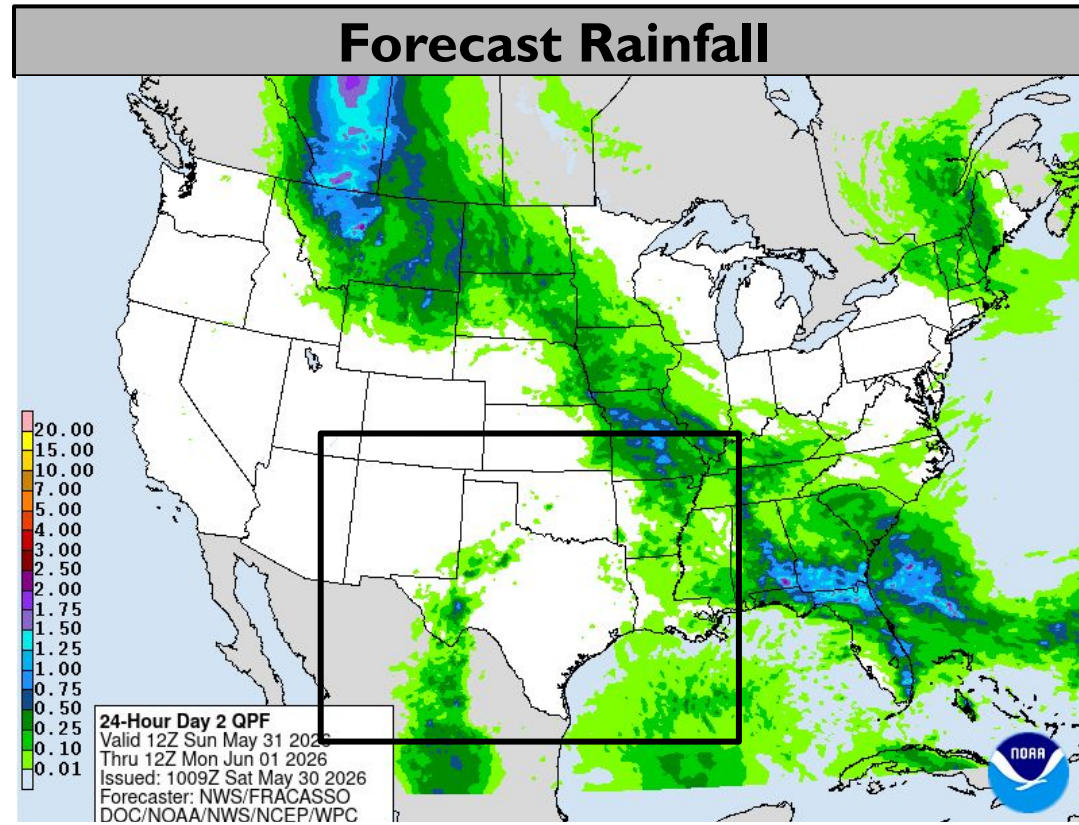
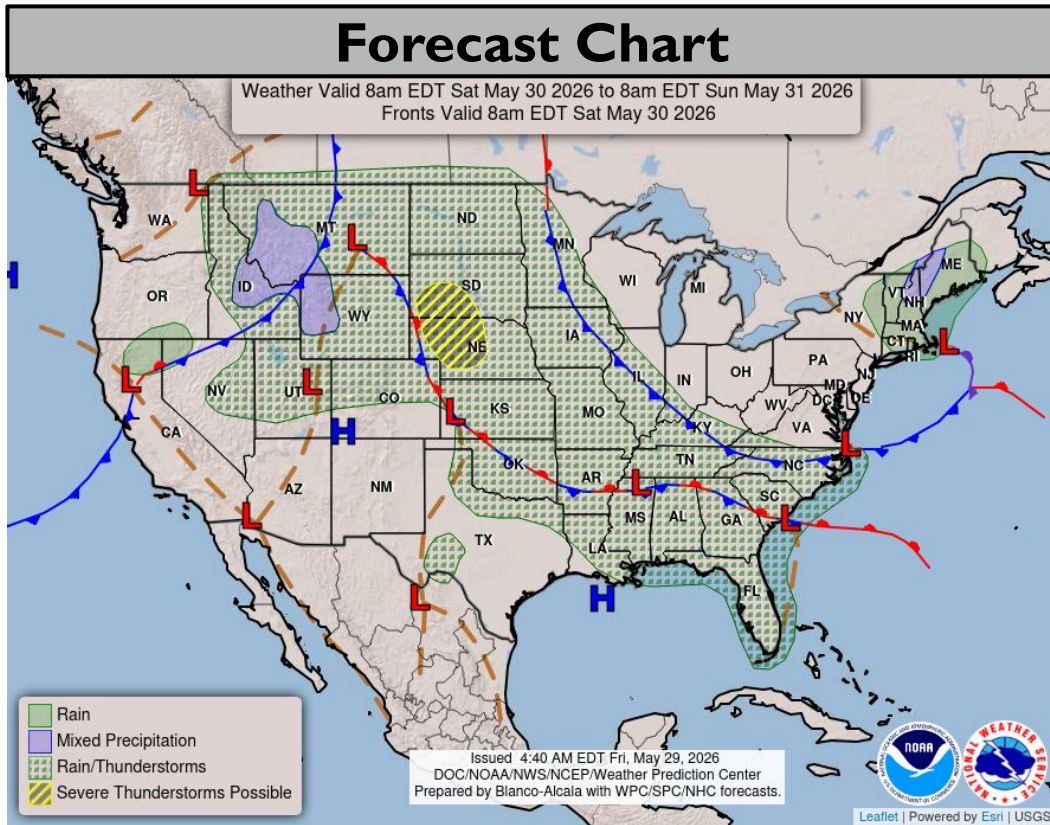


# Today's Tornado & Severe Wind / Hail Probabilities

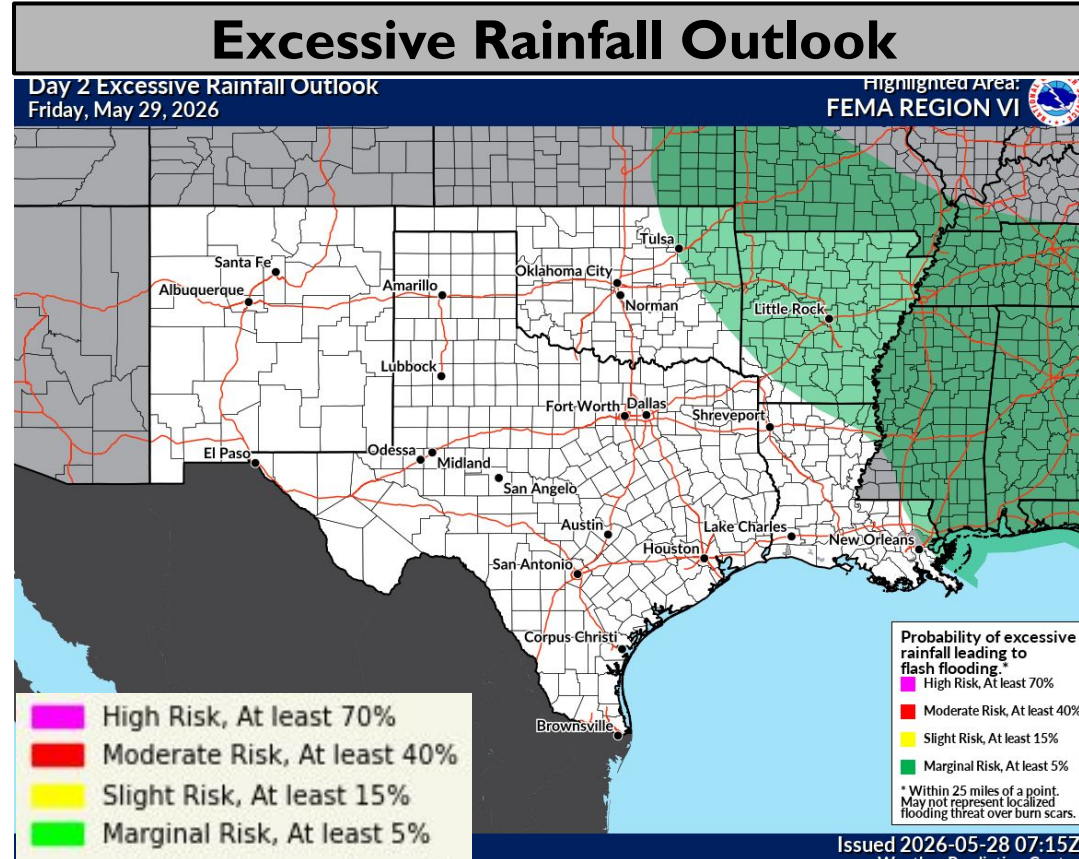
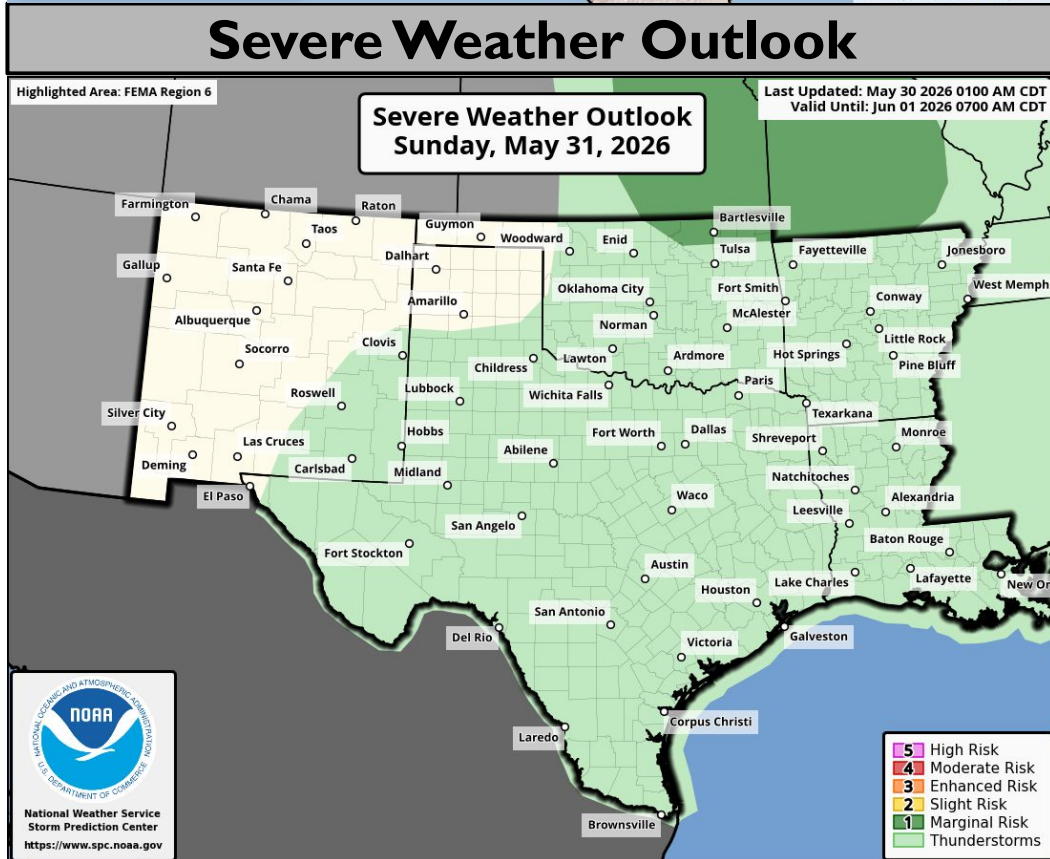




# Tomorrow's Weather

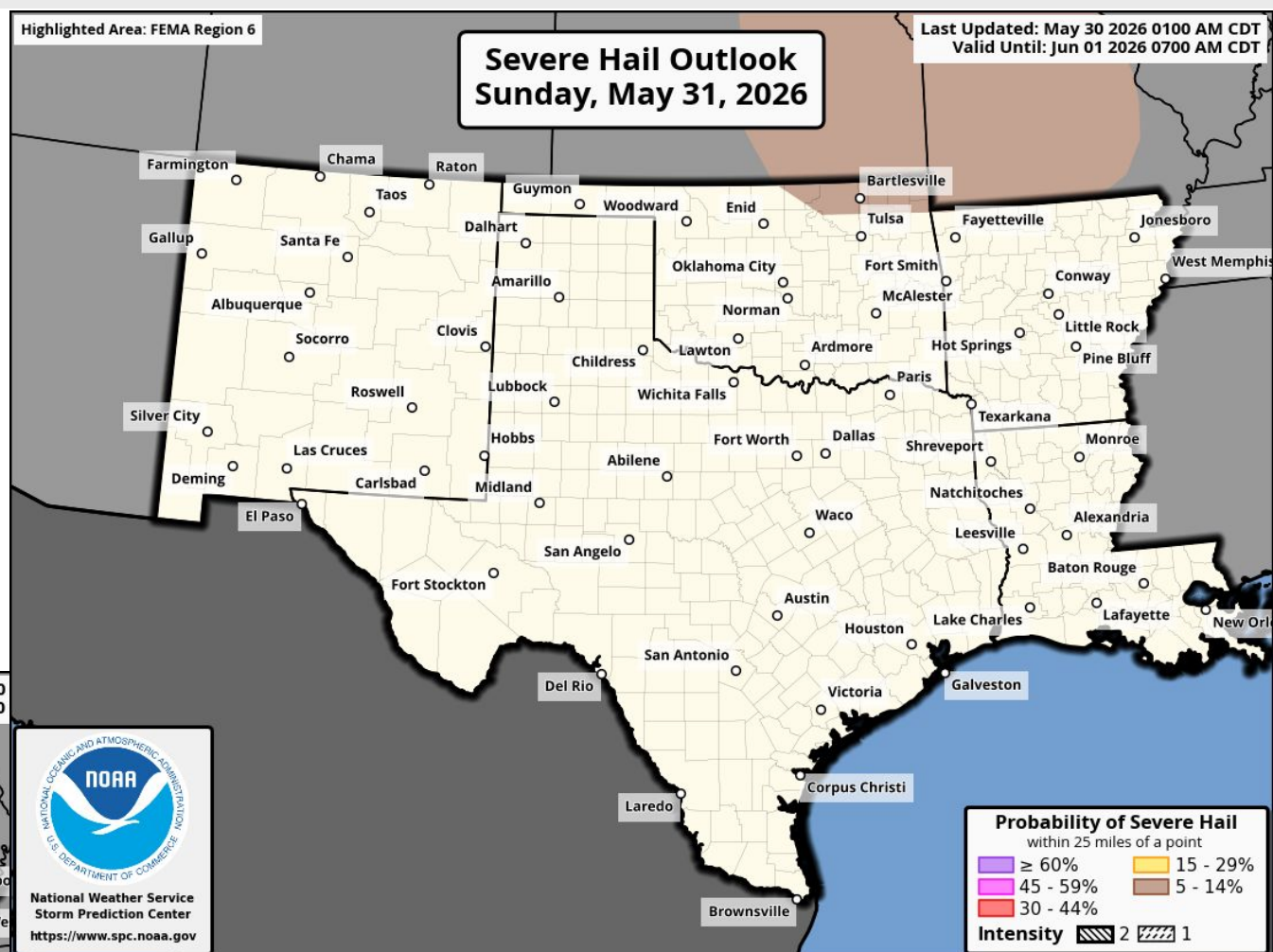
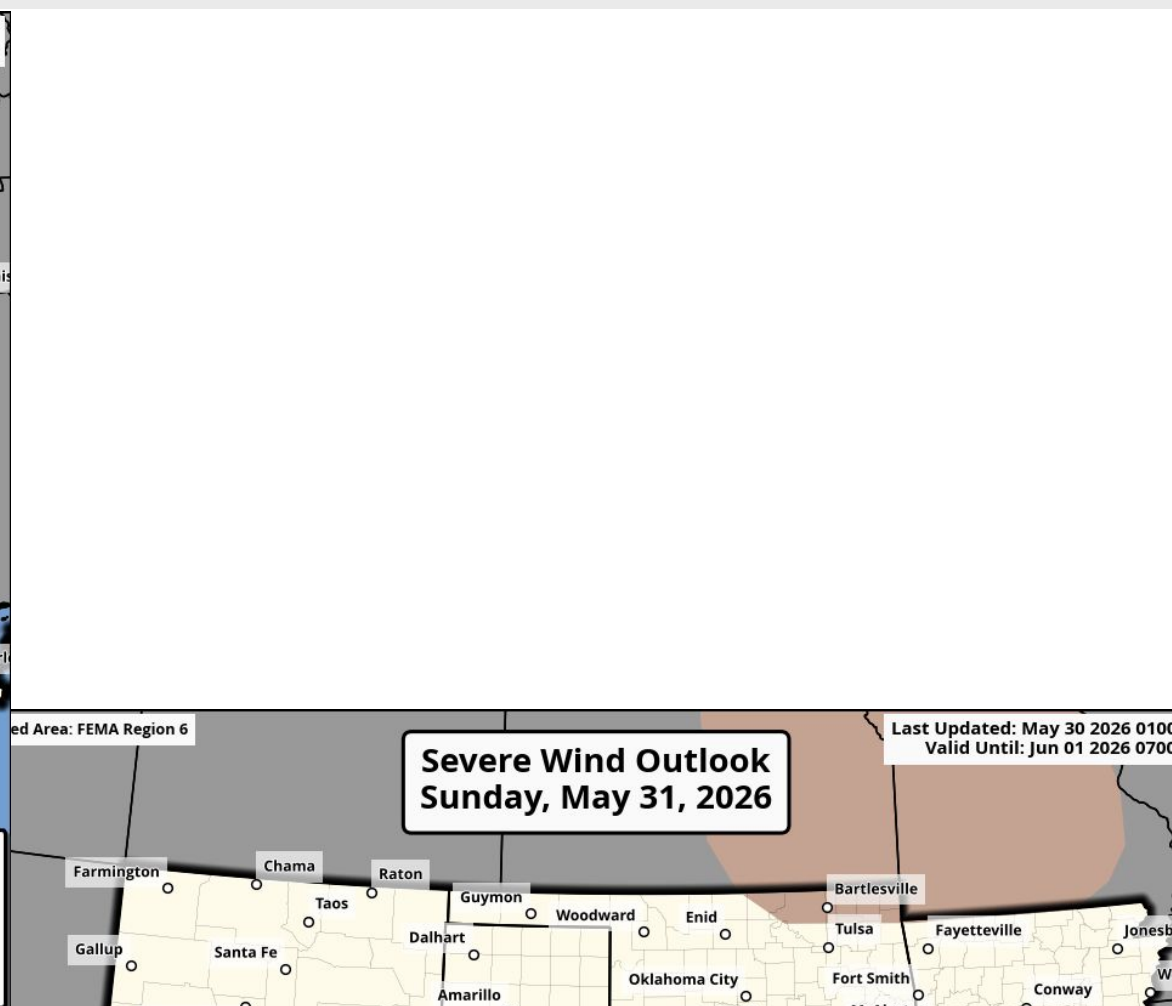
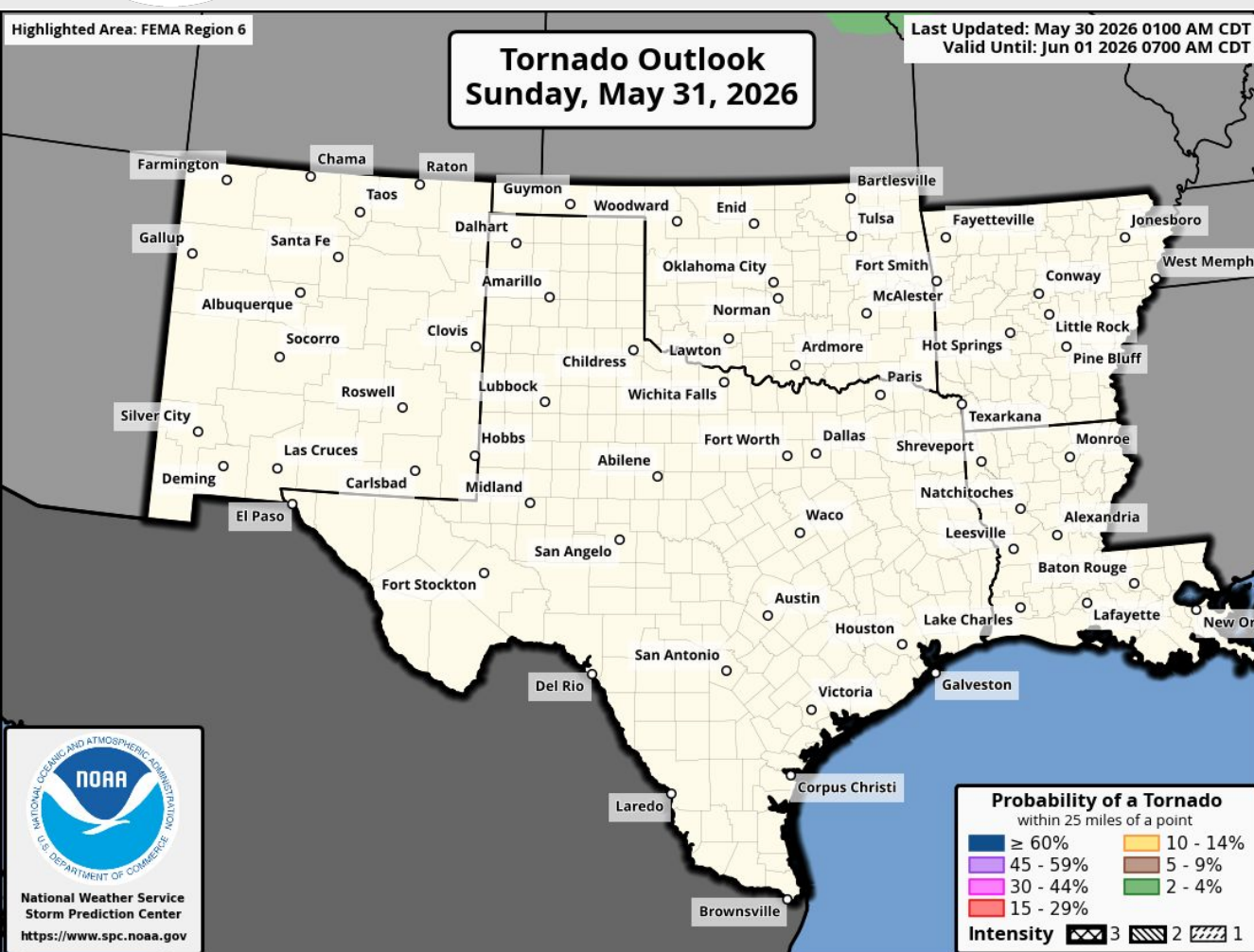


**Marginal risk for flash flooding  
(level 1 of 4) over E OK, AR.**





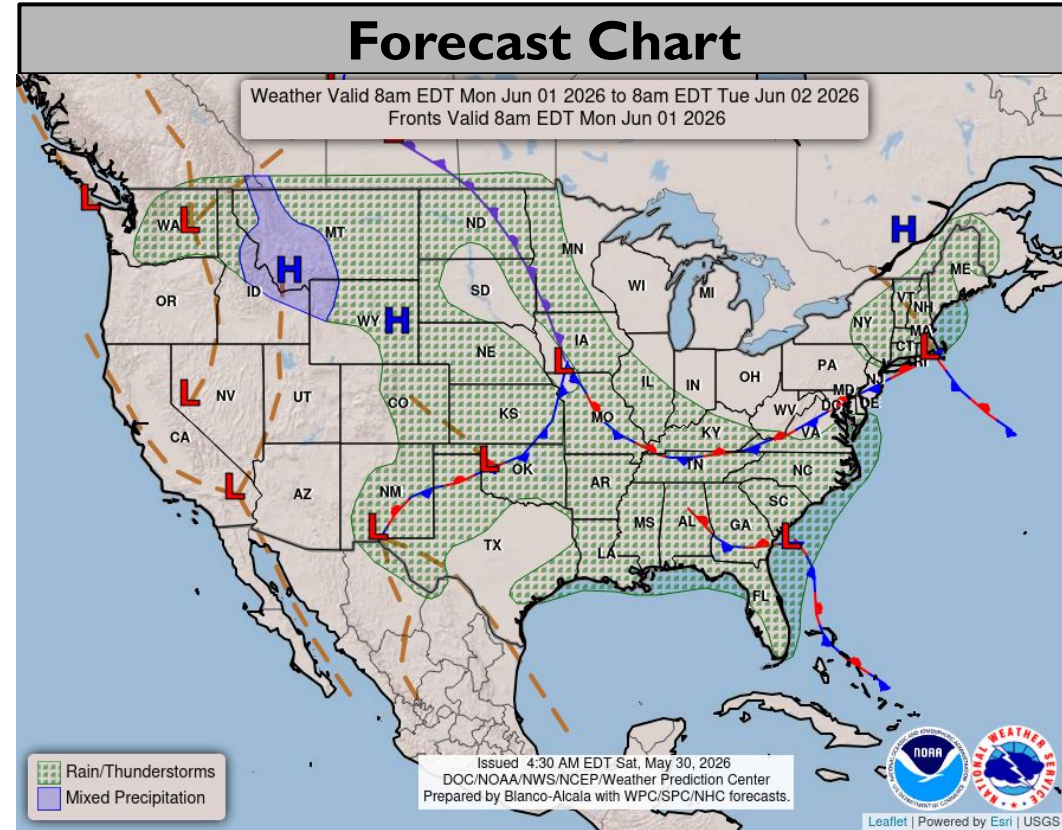
# Tomorrow's Tornado & Severe Wind / Hail Probabilities



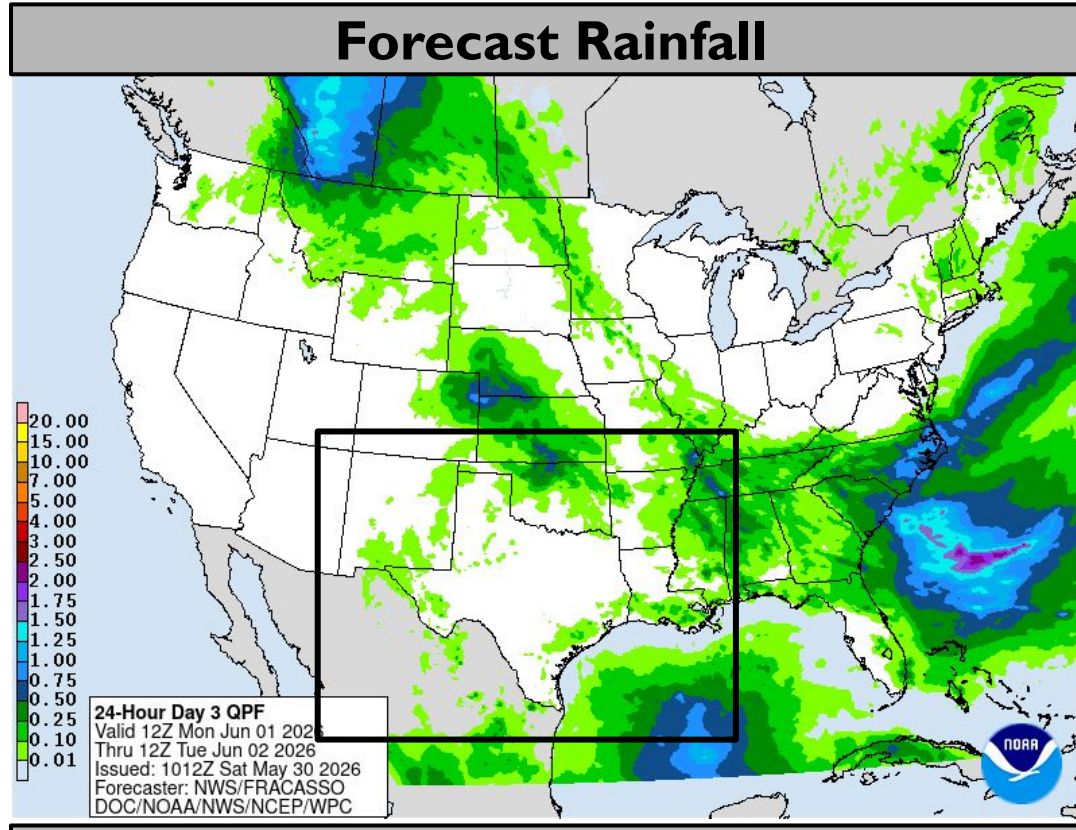


# Monday's Weather

## Forecast Chart

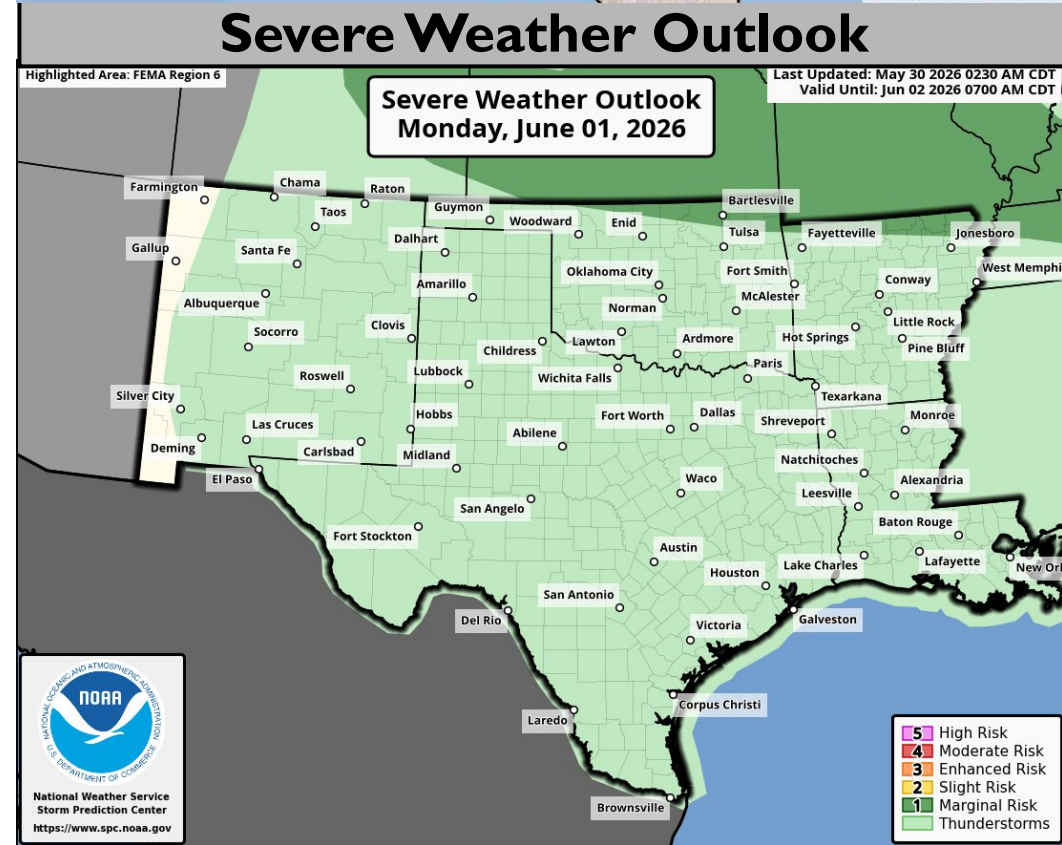


## Forecast Rainfall

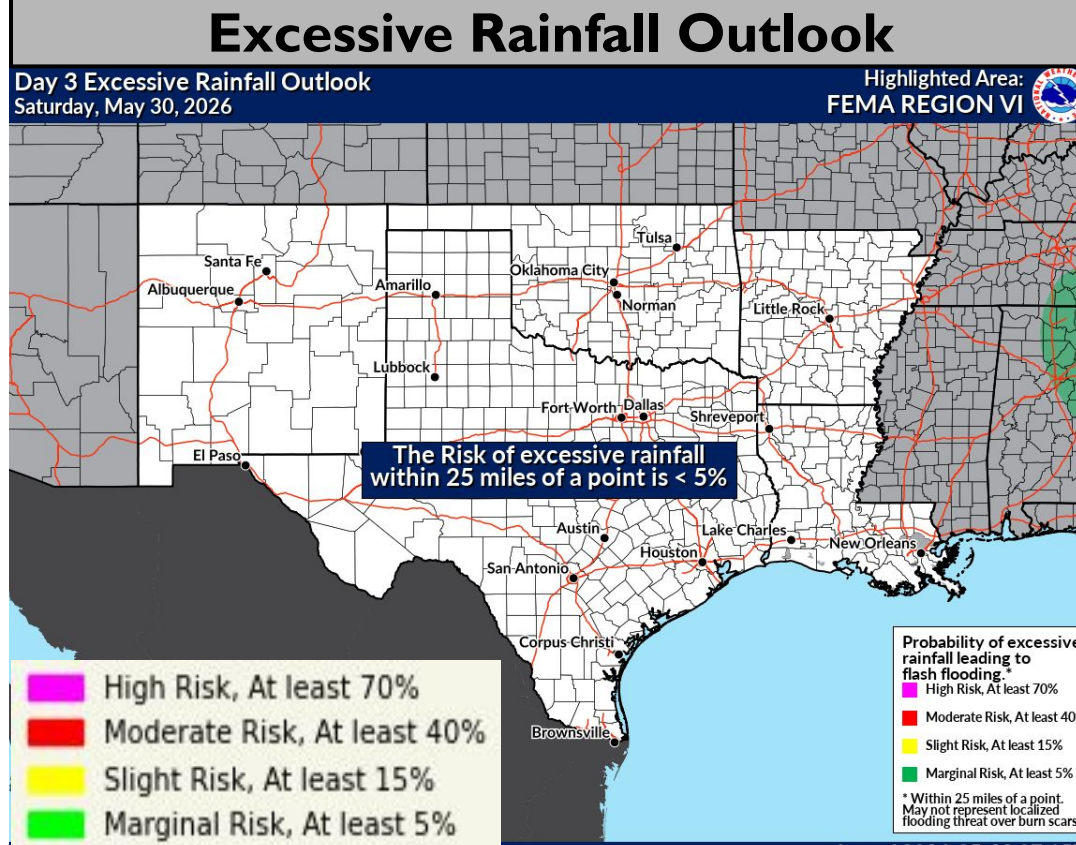



No significant weather expected.

## Severe Weather Outlook

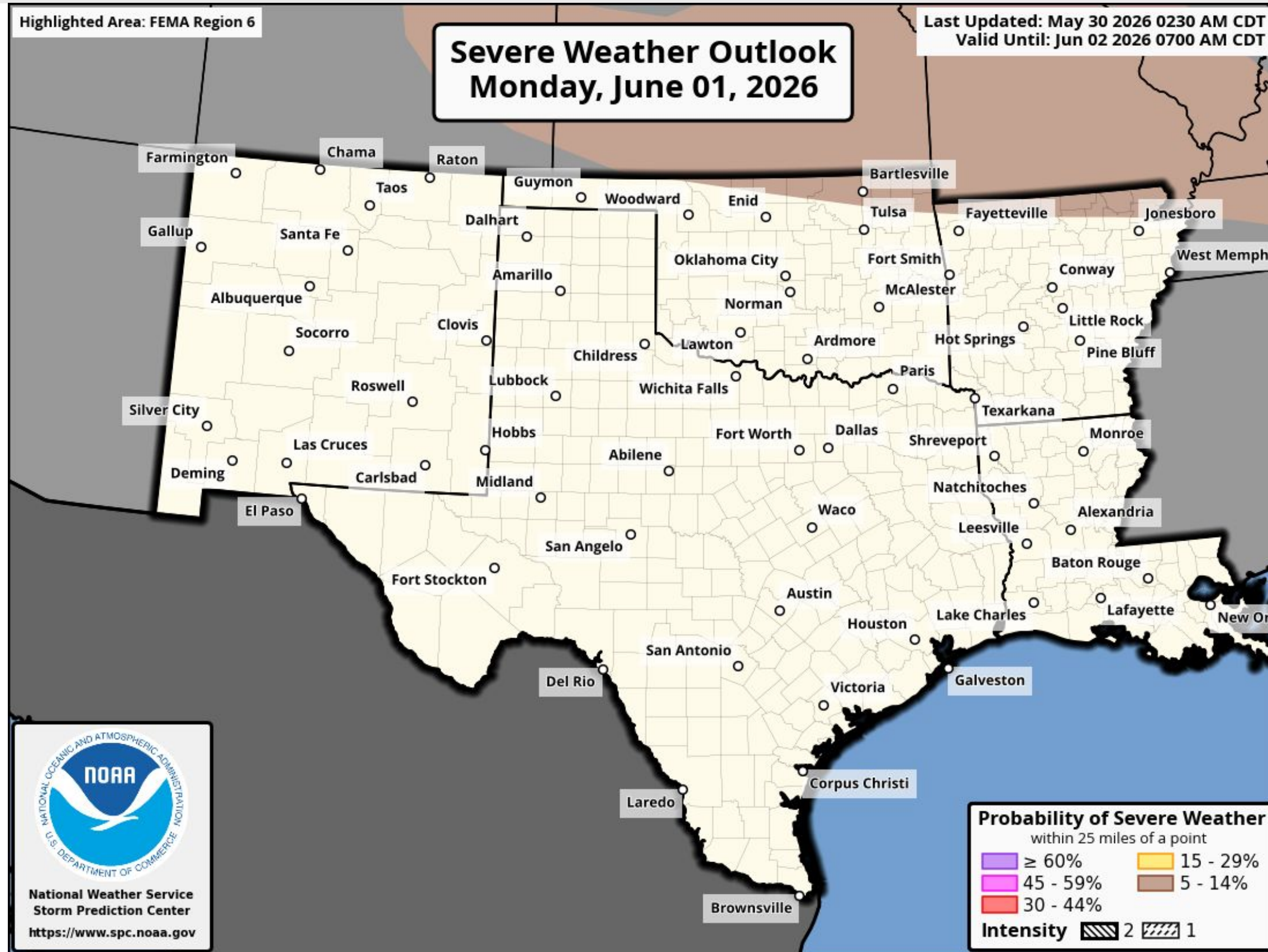


## Excessive Rainfall Outlook





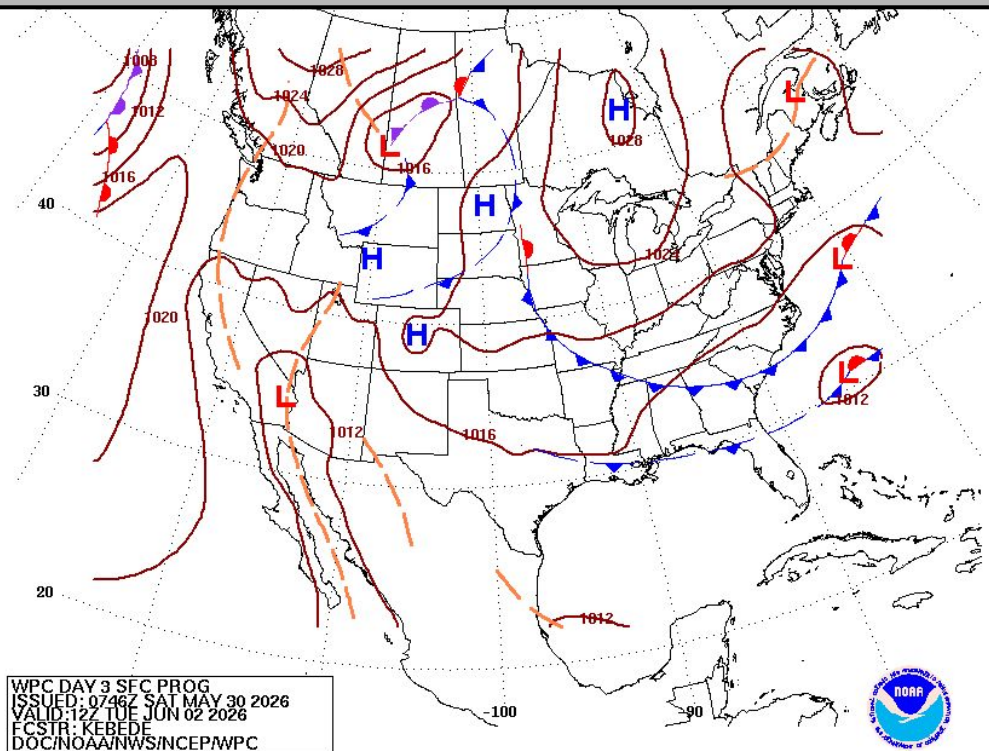
# Monday's Severe Weather Probabilities/CIG Level





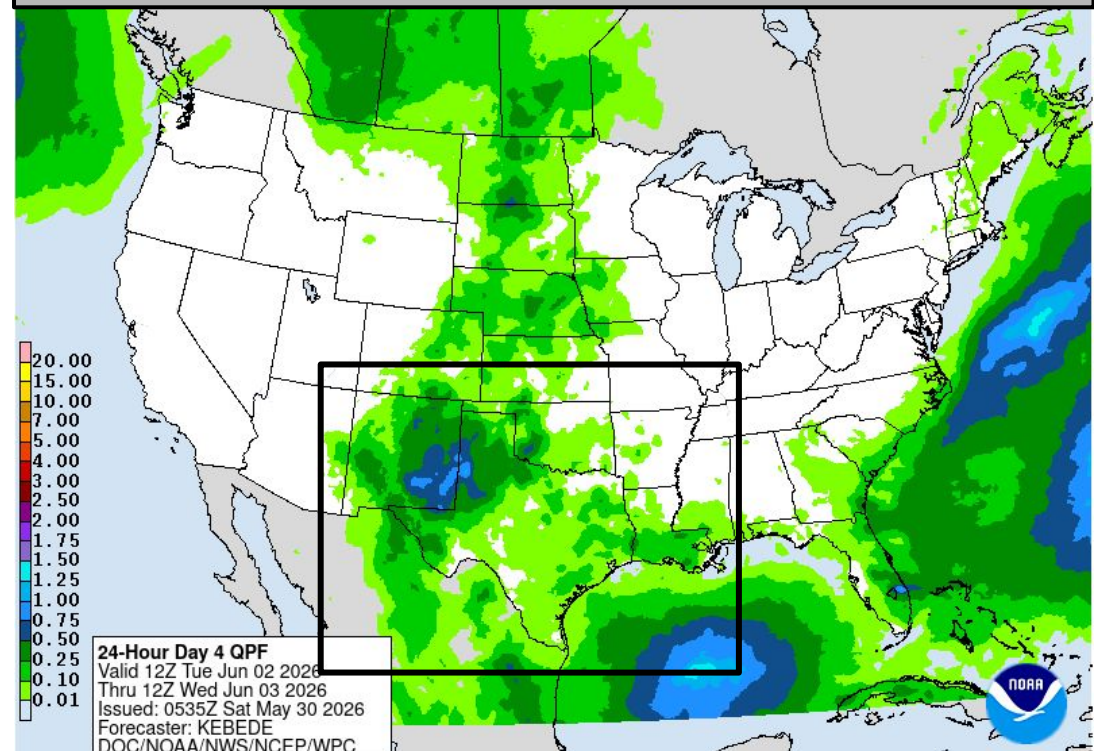
# Tuesday's Weather

### Forecast Chart



WPC DAY 3 SFC PROG  
ISSUED: 0746Z SAT MAY 30 2026  
VALID: 12Z TUE JUN 02 2026  
FCSTR: KEBEDE  
DOC/NOAA/NWS/NCEP/WPC

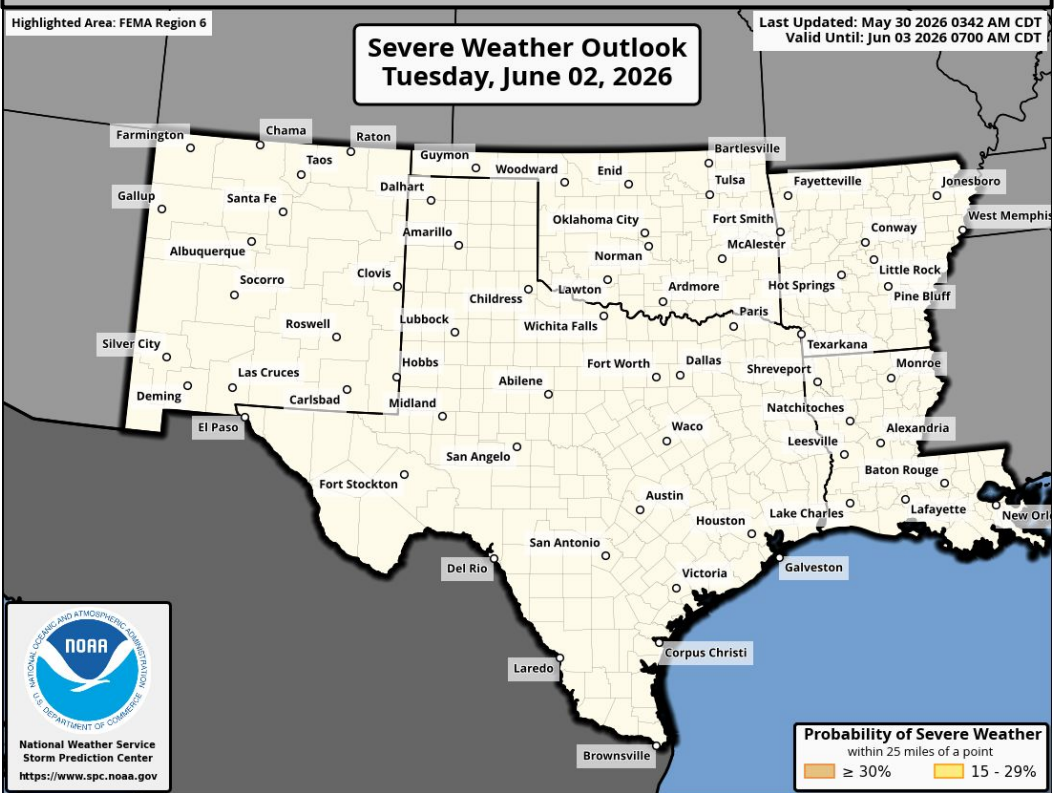
### Forecast Rainfall



24-Hour Day 4 QPF  
Valid 12Z Tue Jun 02 2026  
Thru 12Z Wed Jun 03 2026  
Issued: 0535Z Sat May 30 2026  
Forecaster: KEBEDE  
DOC/NOAA/NWS/NCEP/WPC

**Marginal risk (level 1 of 4) for flash flooding in NM, WTX, TX/OK Panhandles.**  
**S NM Burn Scar being monitored.**

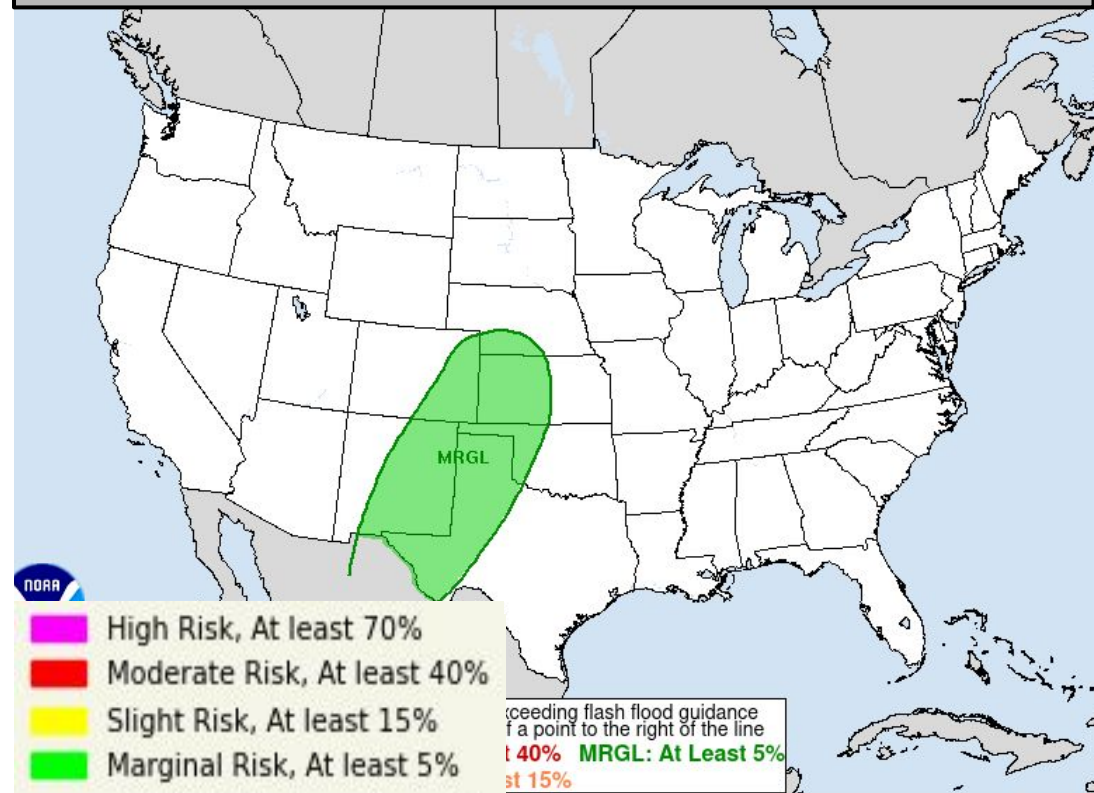
### Severe Weather Outlook



Highlighted Area: FEMA Region 6  
**Severe Weather Outlook**  
Tuesday, June 02, 2026  
Last Updated: May 30 2026 0342 AM CDT  
Valid Until: Jun 03 2026 0700 AM CDT

Probability of Severe Weather  
within 25 miles of a point  
≥ 30% 15 - 29%

### Excessive Rainfall Outlook



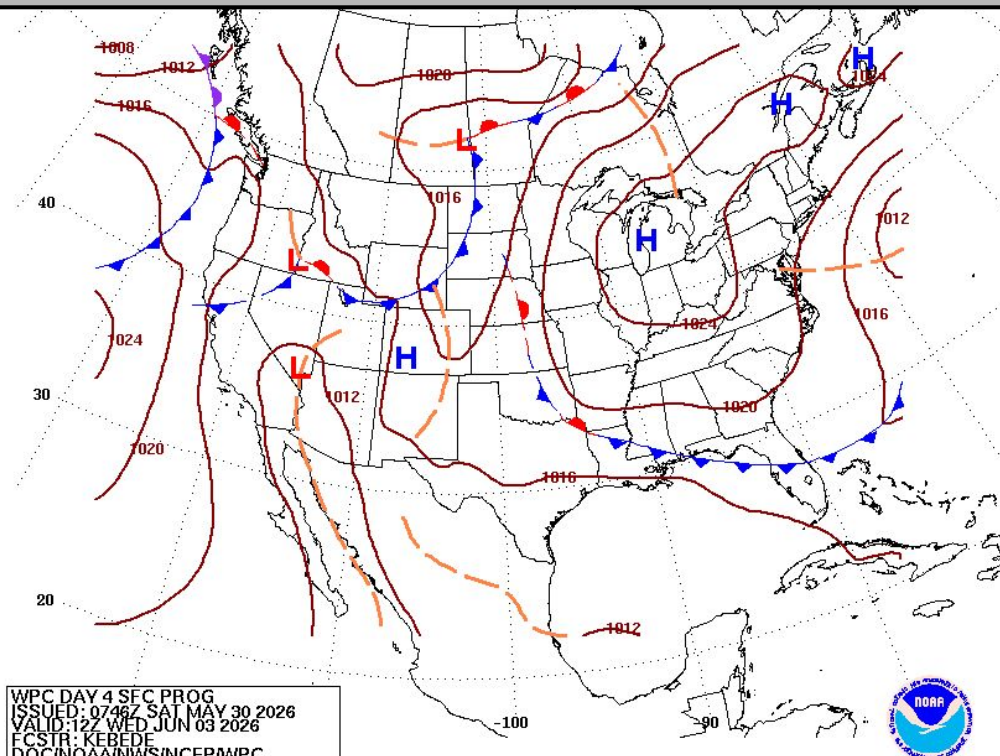
High Risk, At least 70%  
Moderate Risk, At least 40%  
Slight Risk, At least 15%  
Marginal Risk, At least 5%

Exceeding flash flood guidance  
of a point to the right of the line  
at 40% MRGL: At Least 5%  
at 15%



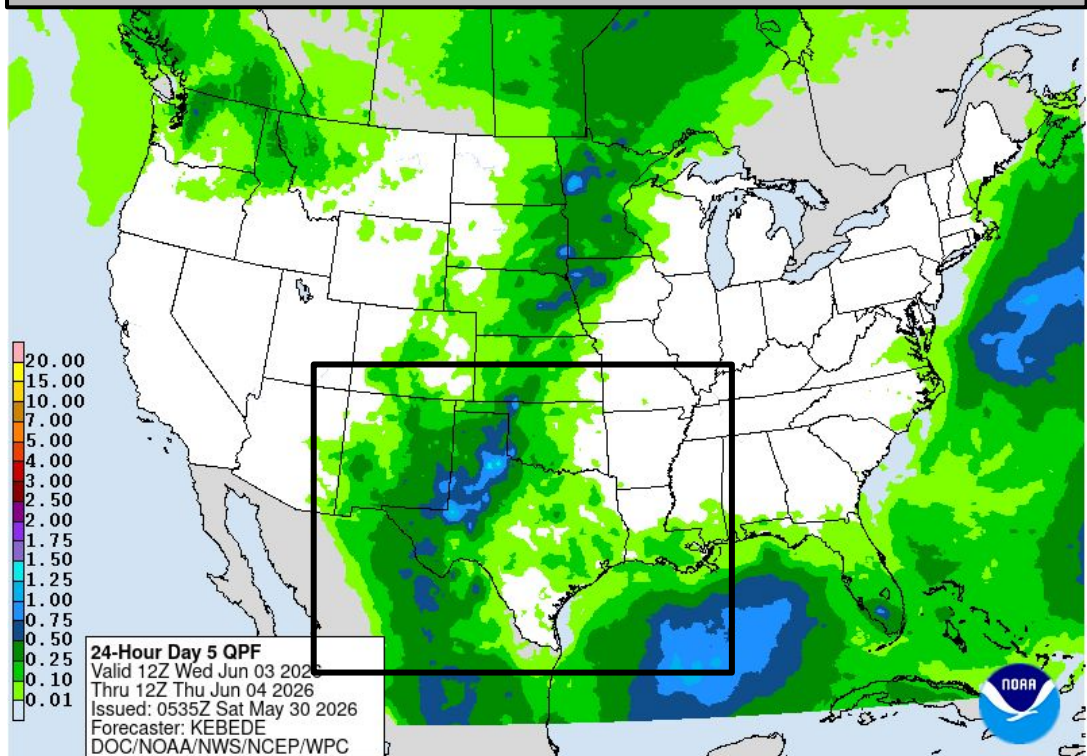
# Wednesday's Weather

## Forecast Chart



WPC DAY 4 SEC PROG  
ISSUED: 0746Z SAT MAY 30 2026  
VALID: 12Z WED JUN 03 2026  
FCSTR: KEBEDE  
DOC/NOAA/NWS/NCEP/WPC

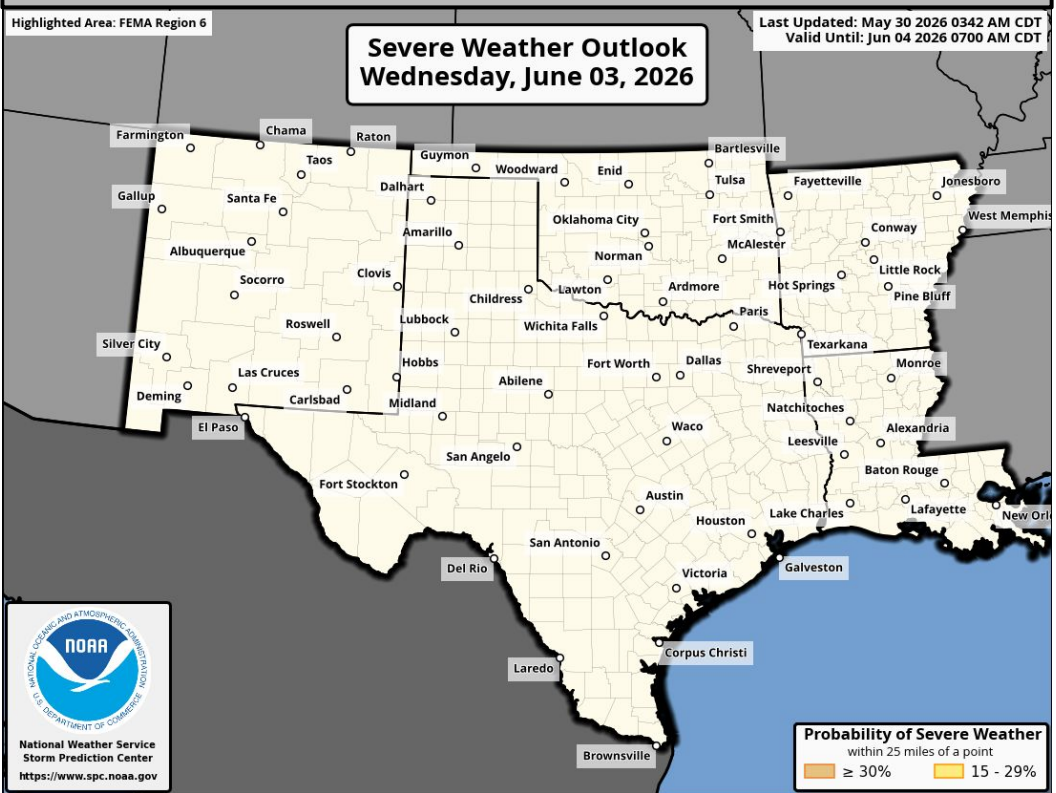
## Forecast Rainfall



24-Hour Day 5 QPF  
Valid 12Z Wed Jun 03 2026  
Thru 12Z Thu Jun 04 2026  
Issued: 0535Z Sat May 30 2026  
Forecaster: KEBEDE  
DOC/NOAA/NWS/NCEP/WPC

**Marginal risk (level 1 of 4) for flash flooding in E NM, W TX, TX/OK Panhandles.  
S NM Burn Scar being monitored.**

## Severe Weather Outlook

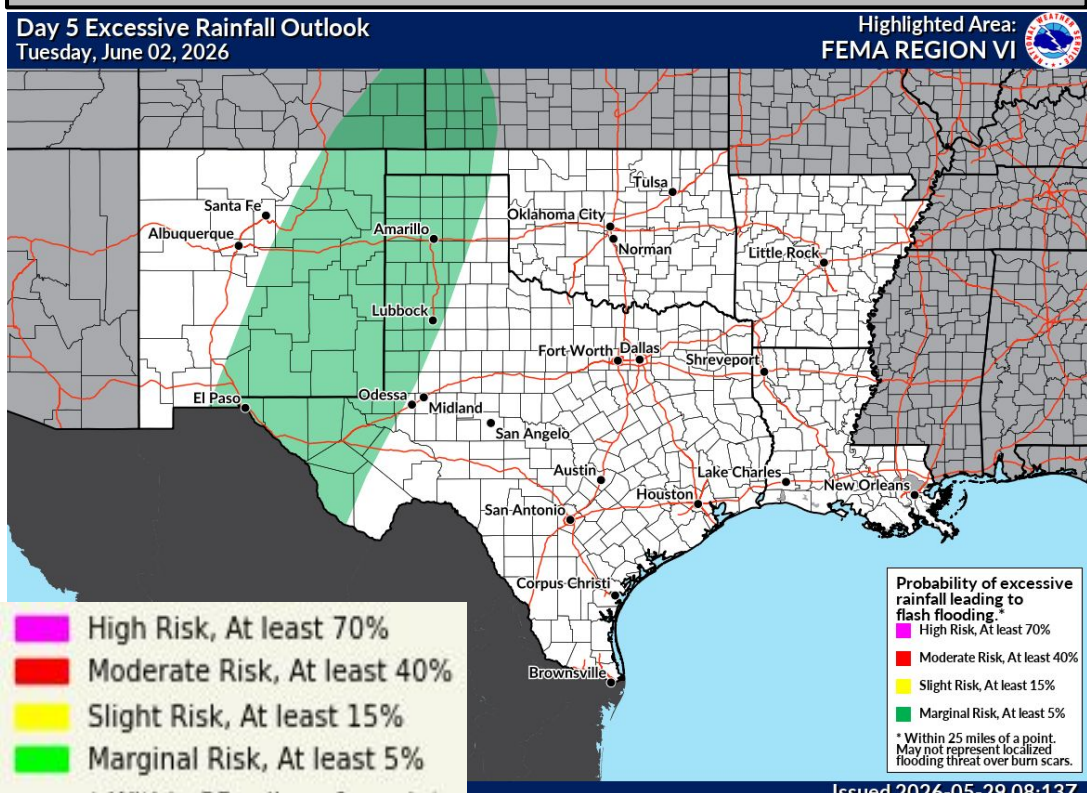


Severe Weather Outlook  
Wednesday, June 03, 2026

Last Updated: May 30 2026 0342 AM CDT  
Valid Until: Jun 04 2026 0700 AM CDT



## Excessive Rainfall Outlook



Day 5 Excessive Rainfall Outlook  
Tuesday, June 02, 2026

Highlighted Area:  
FEMA REGION VI

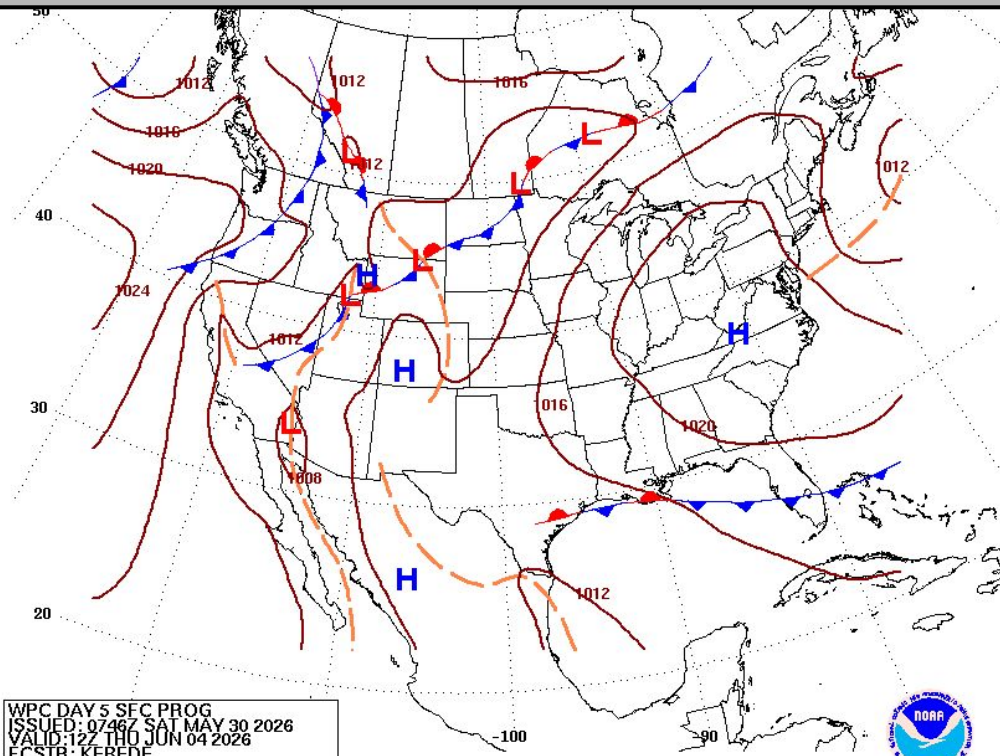
Probability of Severe Weather within 25 miles of a point  
≥ 30% 15 - 29%

Probability of excessive rainfall leading to flash flooding:  
High Risk, At least 70%  
Moderate Risk, At least 40%  
Slight Risk, At least 15%  
Marginal Risk, At least 5%  
\* Within 25 miles of a point. May not represent localized flooding threat over burn scars.



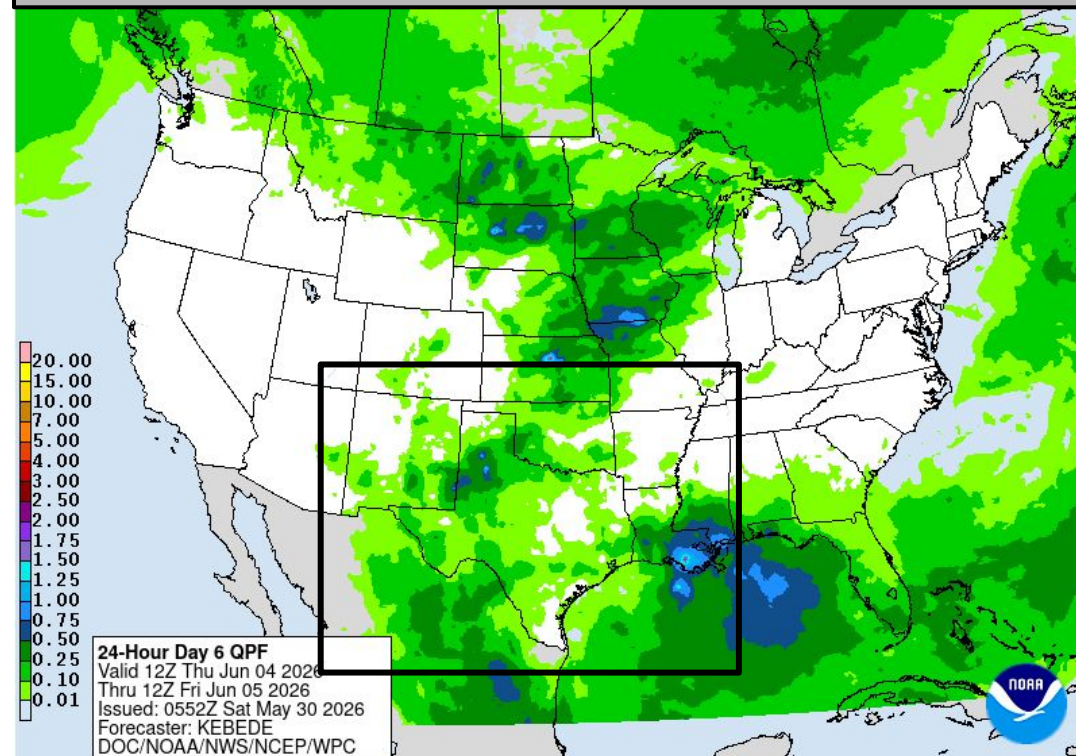
# Thursday's Weather

## Forecast Chart



WPC DAY 5 SFC PROG  
ISSUED: 0746Z SAT MAY 30 2026  
VALID: 12Z THU JUN 04 2026  
FCSTB - KEBEDE

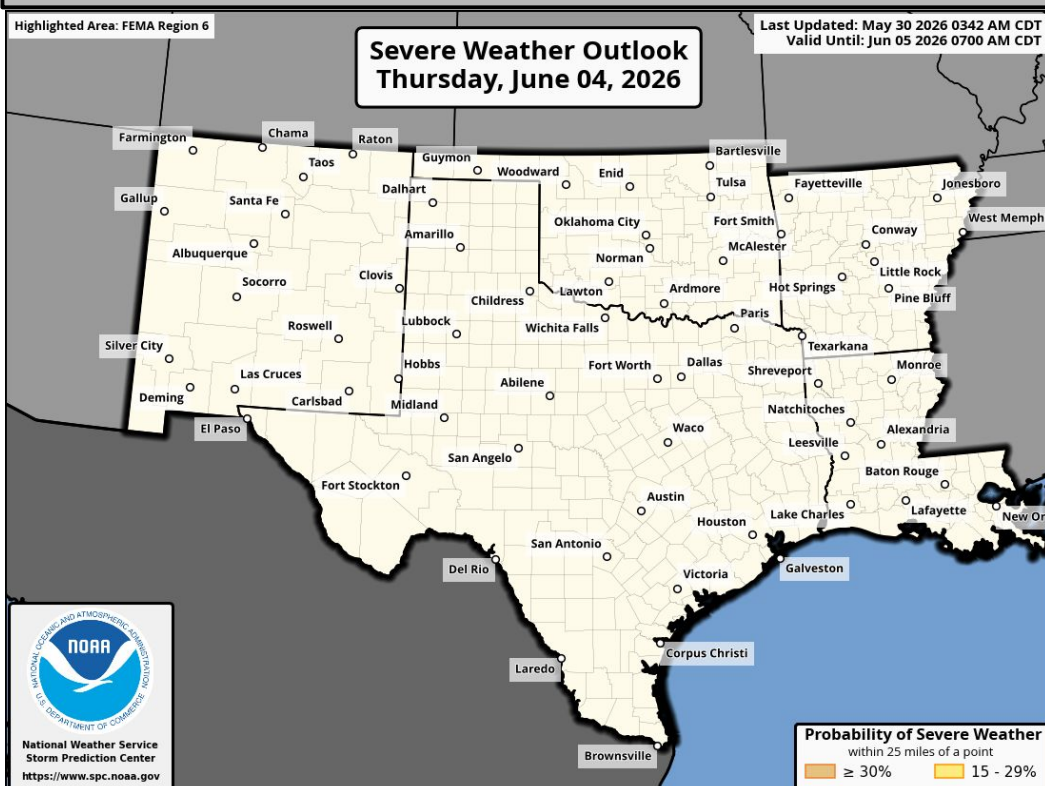
## Forecast Rainfall



24-Hour Day 6 QPF  
Valid 12Z Thu Jun 04 2026  
Thru 12Z Fri Jun 05 2026  
Issued: 0552Z Sat May 30 2026  
Forecaster: KEBEDE  
DOC/NOAA/NWS/NCEP/WPC

**Monitoring S LA for heavy rain.**

## Severe Weather Outlook



Severe Weather Outlook  
Thursday, June 04, 2026

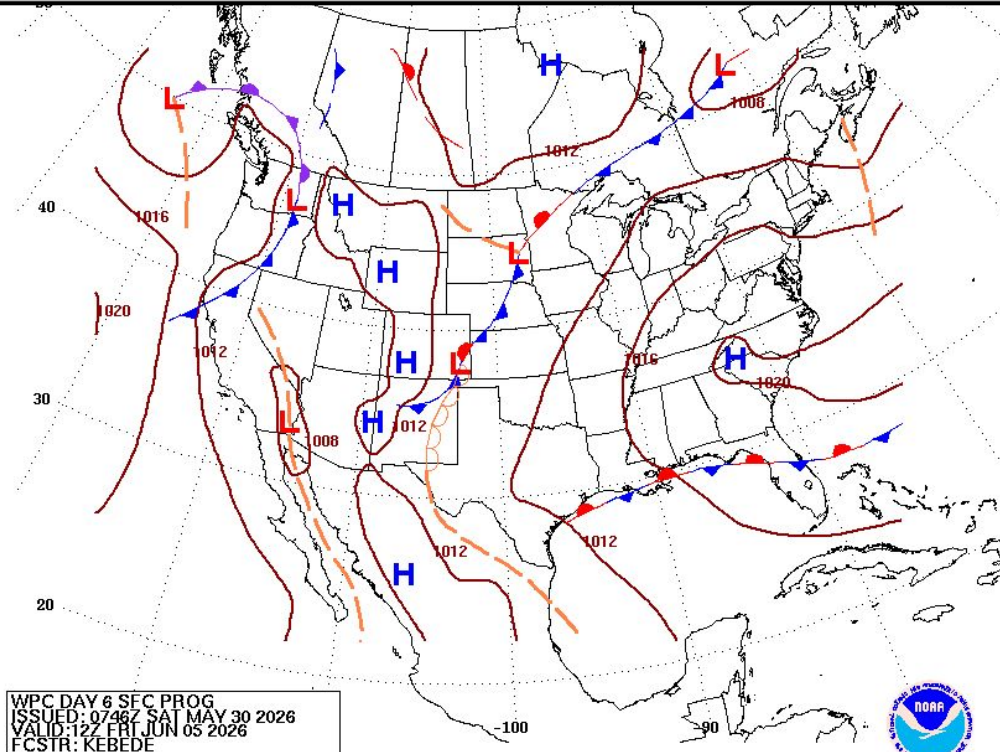
Last Updated: May 30 2026 0342 AM CDT  
Valid Until: Jun 05 2026 0700 AM CDT

**Excessive Rainfall Outlooks  
not available beyond Day 5**



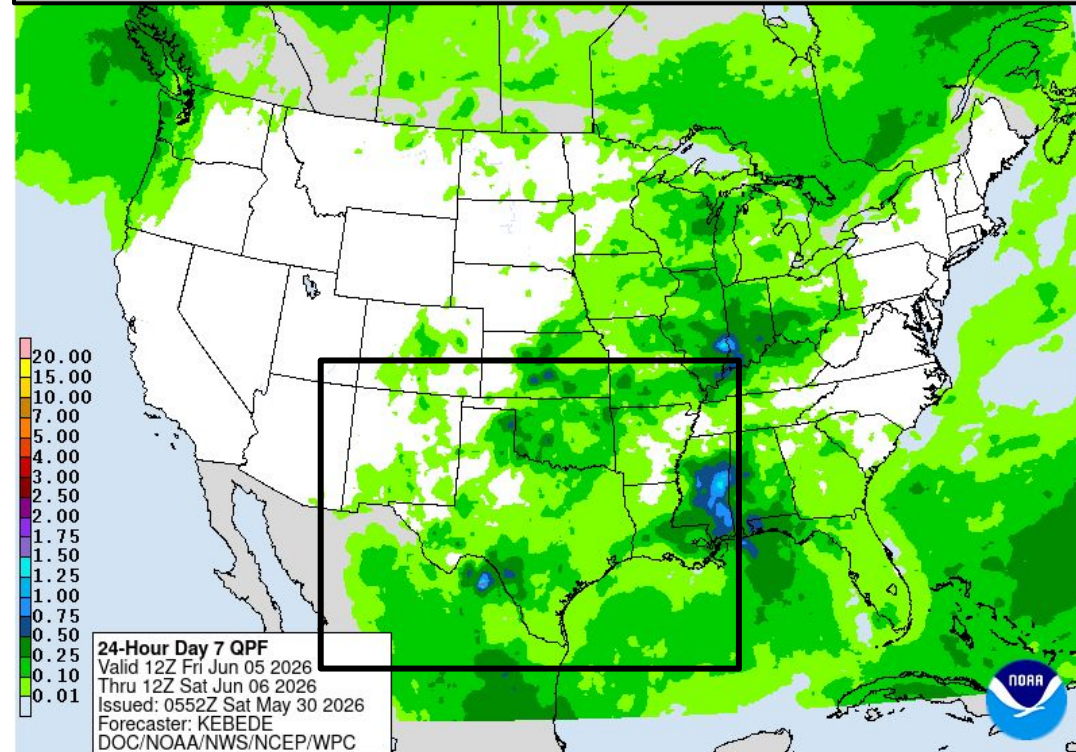
# Friday's Weather

## Forecast Chart



WPC DAY 6 SFC PROG  
ISSUED: 0746Z SAT MAY 30 2026  
VALID: 12Z FRI JUN 05 2026  
FCSTR: KEBEDE

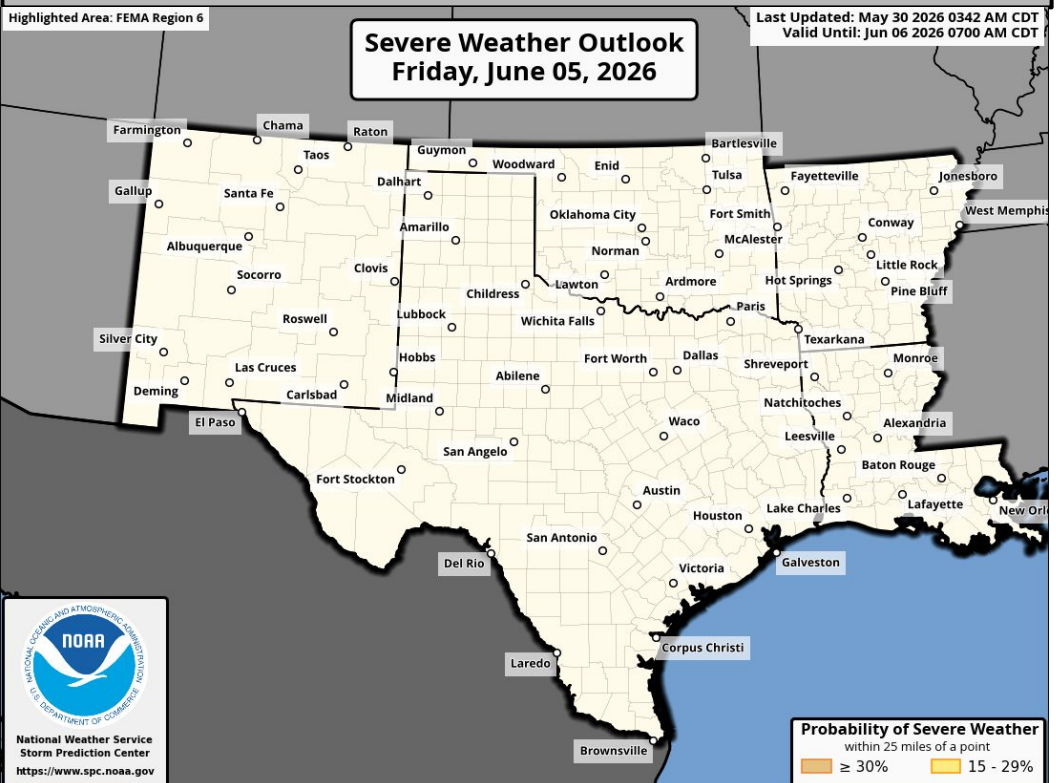
## Forecast Rainfall



24-Hour Day 7 QPF  
Valid 12Z Fri Jun 05 2026  
Thru 12Z Sat Jun 06 2026  
Issued: 0552Z Sat May 30 2026  
Forecaster: KEBEDE  
DOC/NOAA/NWS/NCEP/WPC

**No significant weather expected.**

## Severe Weather Outlook



Severe Weather Outlook  
Friday, June 05, 2026

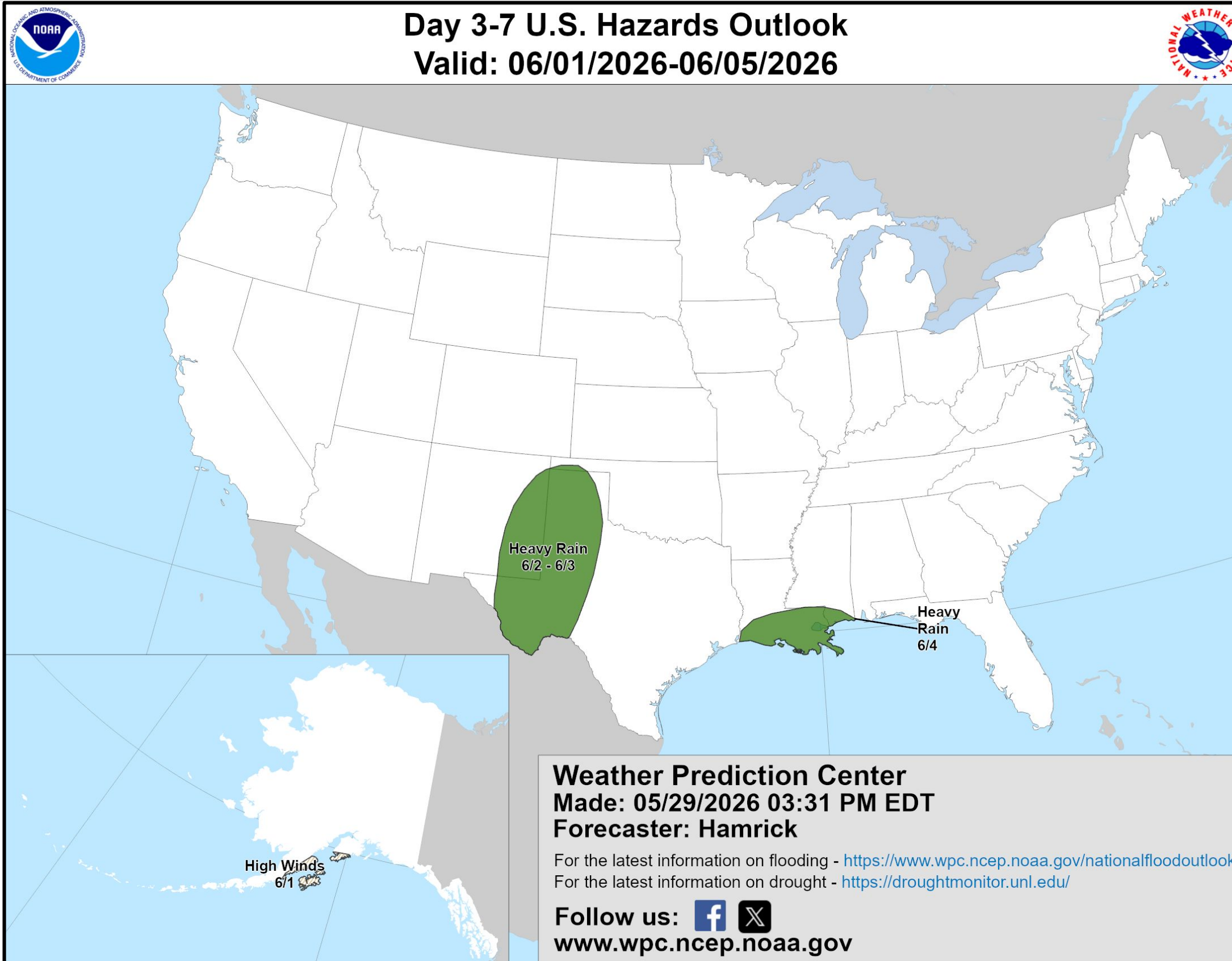
Last Updated: May 30 2026 0342 AM CDT  
Valid Until: Jun 06 2026 0700 AM CDT



**Excessive Rainfall Outlooks  
not available beyond Day 5**

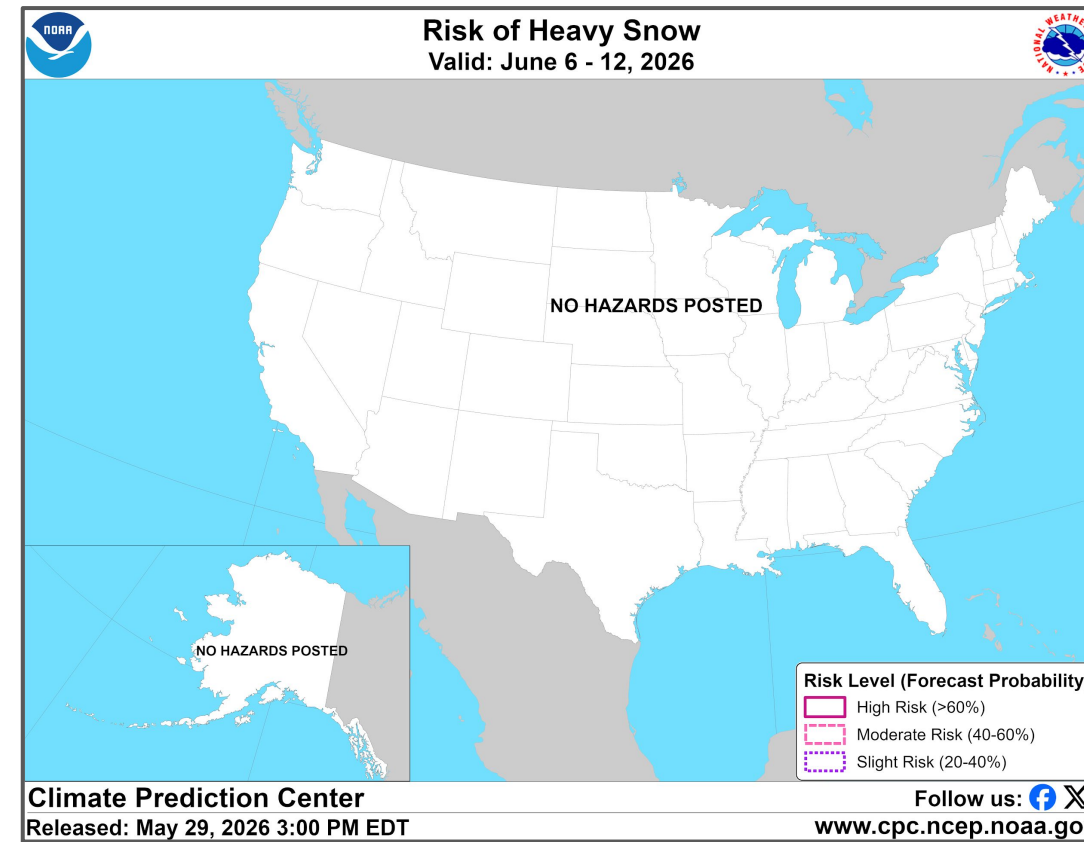
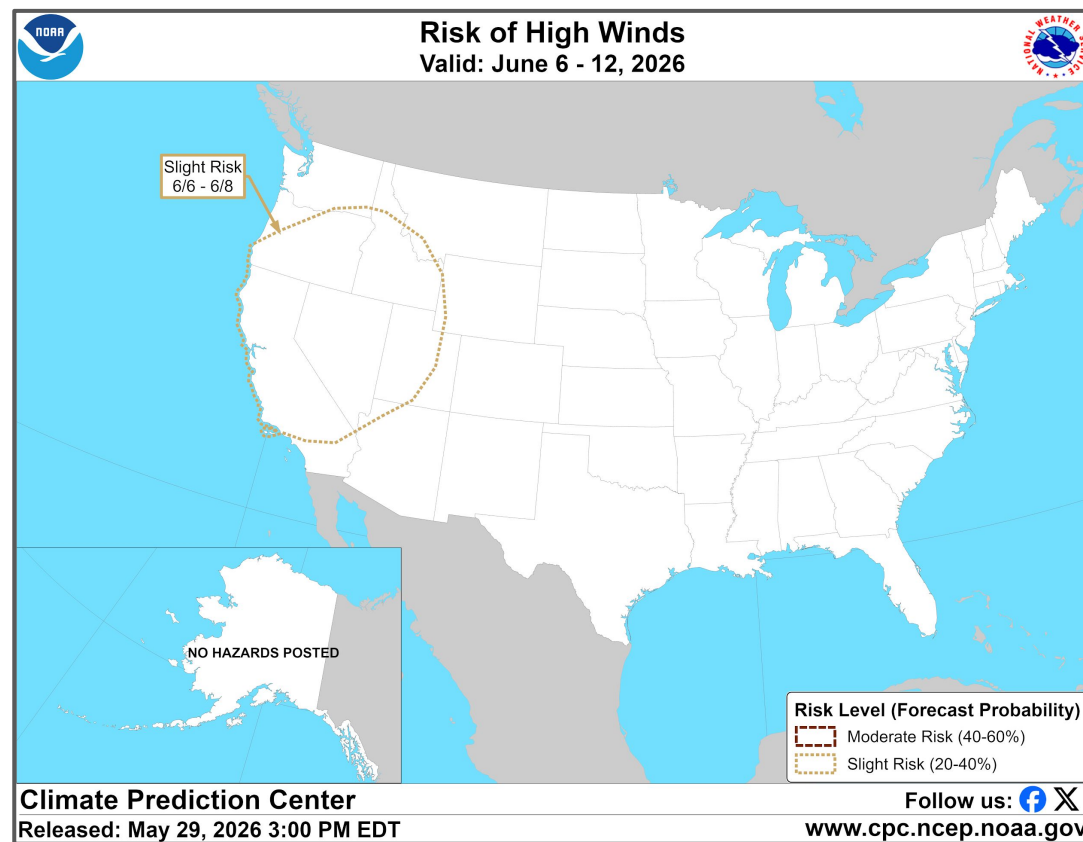
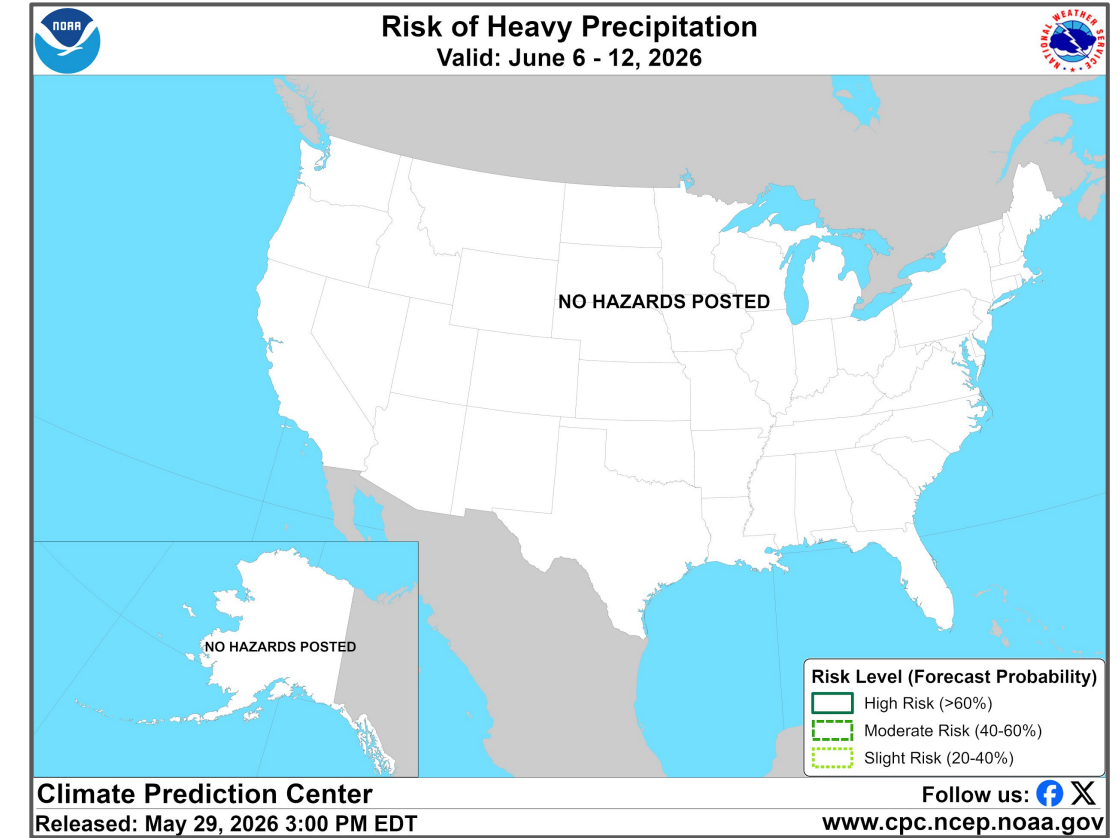
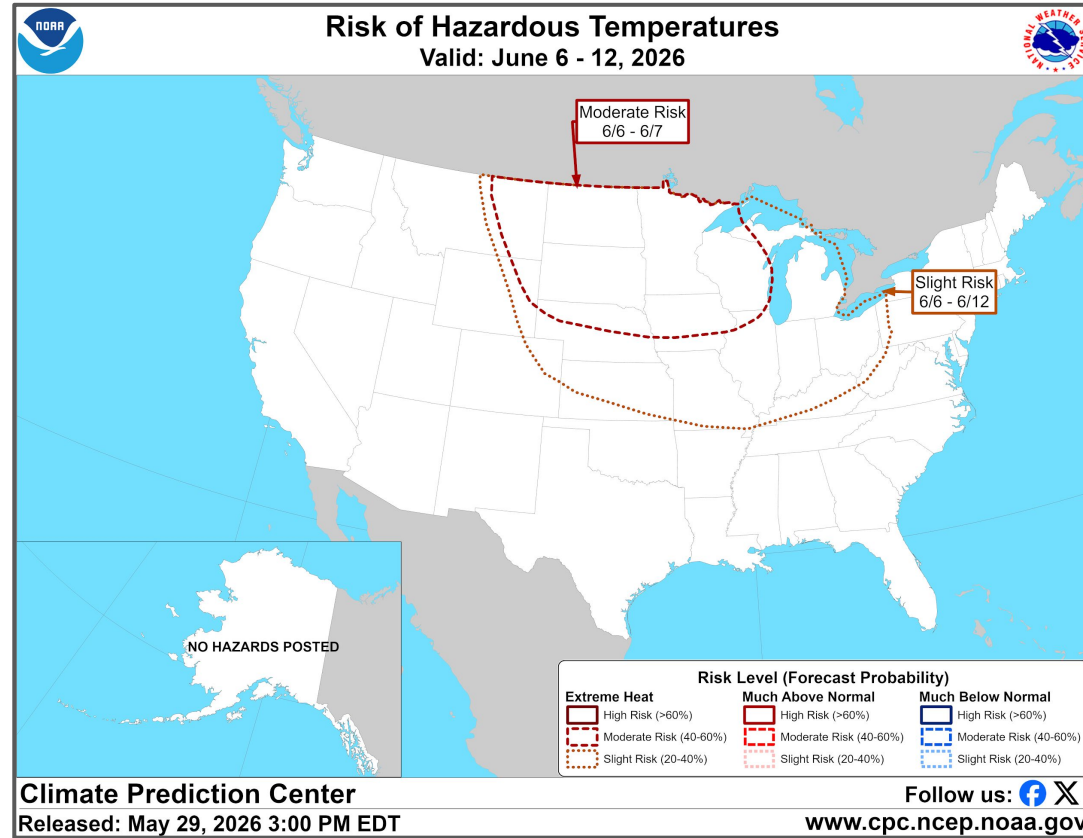
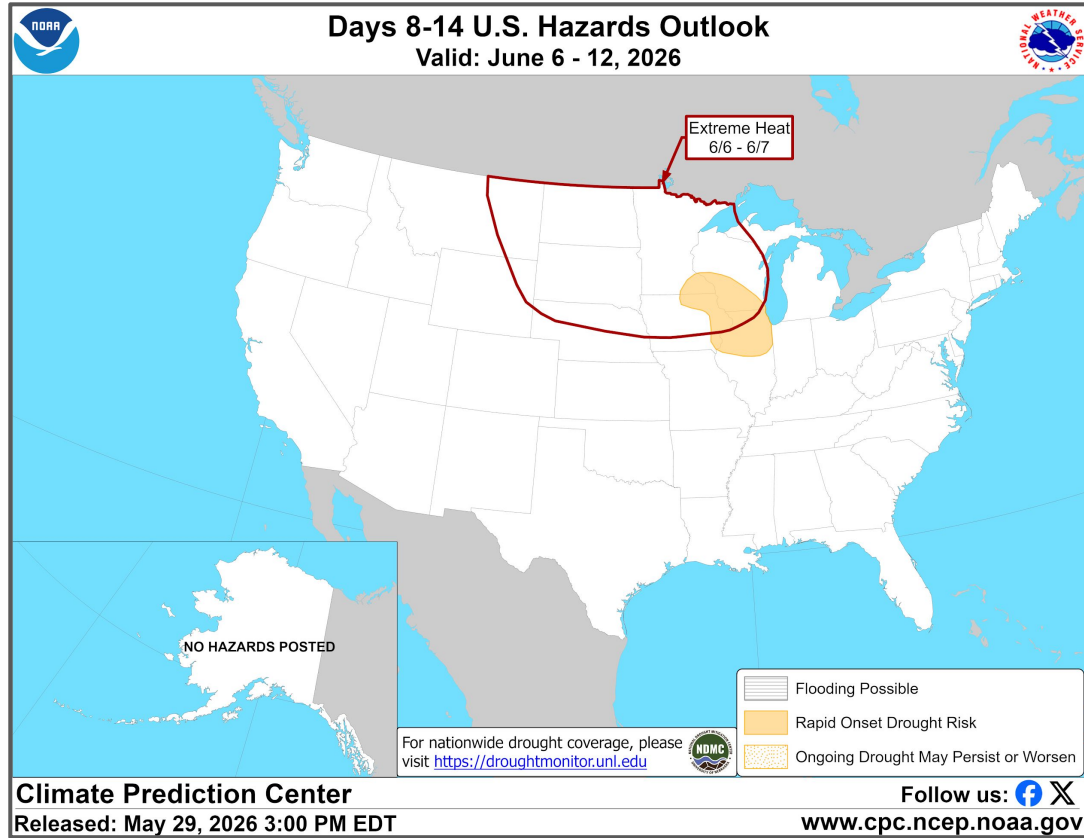



# “Day 3-7” Hazards Outlook





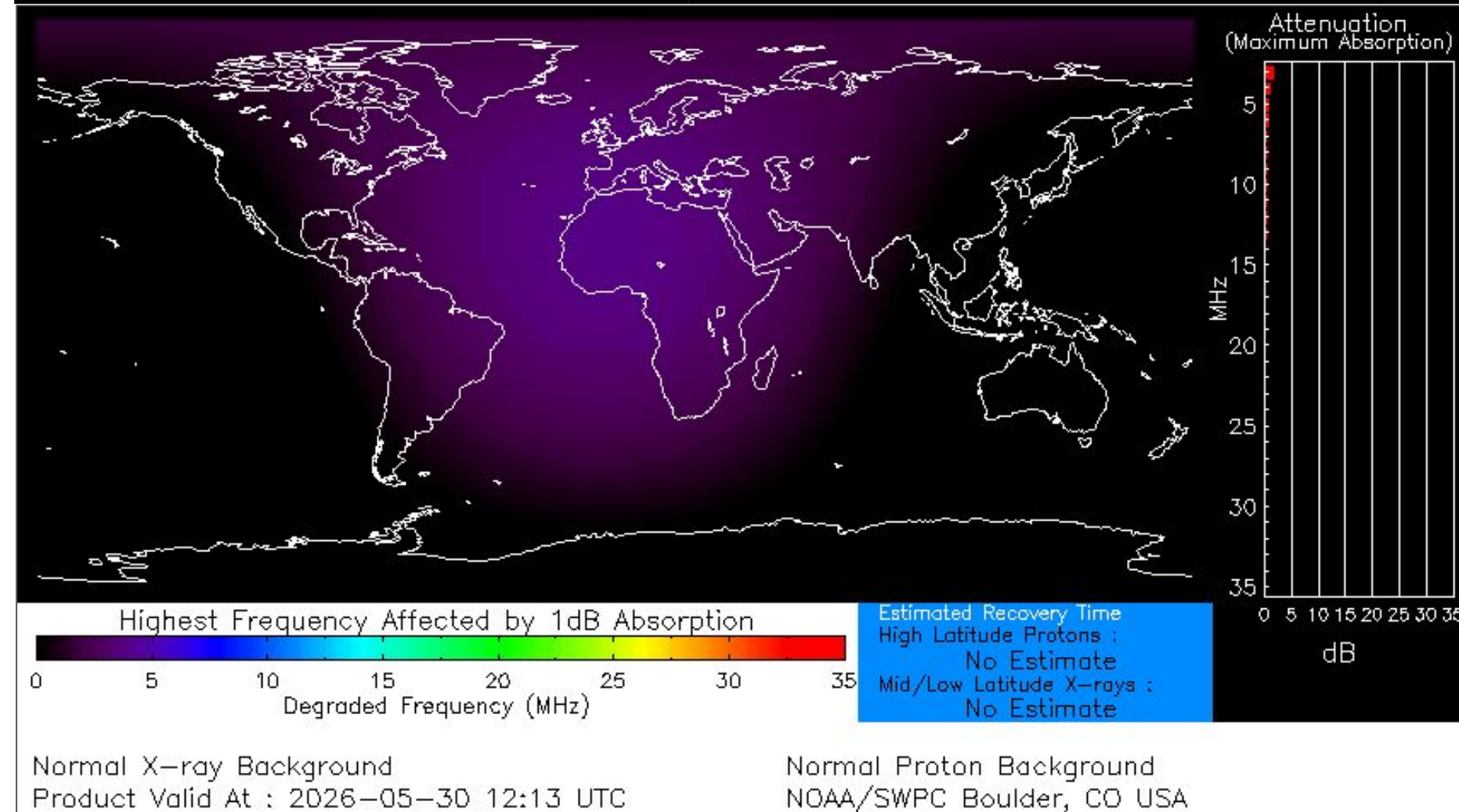
# "Day 8-14" Hazards Outlook






# Space Weather 3-Day Forecast

	Saturday, May 30	Sunday, May 31	Monday, Jun 1
<b>Geomagnetic Storms</b>	<b>Unsettled (Max Kp=3)</b>	<b>Active (Max Kp=4)</b>	<b>Unsettled (Max Kp=3)</b>
<b>Solar Radiation Storm (S1-S5)</b>	<b>5%</b>	<b>5%</b>	<b>5%</b>
<b>Radio Blackout (R1-R2)</b>	<b>40%</b>	<b>40%</b>	<b>40%</b>
<b>Radio Blackout (R3-R5)</b>	<b>5%</b>	<b>5%</b>	<b>5%</b>



[Description of the Space Weather Storm Scales](#)

[Latest 3-Day Space Weather Forecast](#)



## Weather "Threat" Matrix for FEMA Region VI

Color	Definition	Criteria	Example(s)
Green	<p style="text-align: center;"><b>Little to None</b></p> <p>Safety: Rarely a Direct Threat to Life and Property Impact Potential: Typically Results in Little Inconvenience to Daily Routines</p>	<p>Severe: Marginal Risk from SPC Flooding: Minor flooding expected over localized areas Tropical: None Fire Weather: No Watches/Warnings, fuel moisture above 10% or green up active</p>	<ul style="list-style-type: none"> <li>Thunderstorms expected over LA this afternoon; a few may produce winds to knock down a few trees</li> <li>Something that happens almost every day in a particular season such as seabreeze storms in coastal TX</li> </ul>
Yellow	<p style="text-align: center;"><b>Minor</b></p> <p>Safety: Rarely a Direct Threat to Life and Property Impact Potential: Typically Results in Some Inconvenience to Daily Life</p>	<p>Severe: Slight Risk from SPC Flooding: Nuisance flooded expected for a widespread area, or Minor flooding expected over isolated areas Tropical: A weak tropical wave expected to move towards or near any coastline Fire Weather: Red Flag Watches/Warnings and/or SPC outlines enhanced or critical fire outlook</p>	<ul style="list-style-type: none"> <li>2-3 inches of rainfall expected over central AR today and tonight; some minor (brief) street flooding possible</li> <li>Scattered severe storms possible, one or two tornadoes expected, along with reports of strong winds/wind damage and ~1" hail</li> </ul>
Orange	<p style="text-align: center;"><b>Moderate</b></p> <p>Safety: Often Threatening to Life and Property, Some Damage Unavoidable Impact Potential: Typically Results in Minor Disruption to Daily Life</p>	<p>Severe: Enhanced Risk from SPC Flooding: Minor flooding expected over a widespread area (including urban locations), or Moderate flooding expected over isolated areas Tropical: A Tropical Storm expected to move towards or near any coastline Fire: Critical fire outlook for more than 2 consecutive days, Warnings for 2 or more consecutive days, D3-D4 drought conditions</p>	<ul style="list-style-type: none"> <li>A snow/sleet mix is expected to move through or near the DFW area tomorrow morning; travel impacts likely</li> <li>Numerous severe storms possible, a few tornadoes possible along with several reports of wind damage along with damaging hail</li> <li>Some large fires reported, burn bans advertised, critical conditions expected</li> </ul>
Red	<p style="text-align: center;"><b>Major</b></p> <p>Safety: Extensive Property Damage Likely, Life Saving Actions Also will be Needed Impact Potential: Will likely result in Large Disruption to Daily Life</p>	<p>Severe: Moderate Risk from SPC Flooding: Moderate flooding expected over a widespread area (including urban locations) Tropical: A Hurricane expected to move towards or near any coastline Fire: Large areas of critical conditions for 2 or more days, Warnings for 3 or more days, Severe to extreme drought</p>	<ul style="list-style-type: none"> <li>A Category 1 hurricane will be moving towards the NW Gulf in the next few days</li> <li>Widespread severe storms likely, strong tornadoes, widespread wind damage, and destructive hail</li> <li>Large fires ongoing throughout the area with critical fire weather conditions expected to continue</li> </ul>
Purple	<p style="text-align: center;"><b>Extreme</b></p> <p>Safety: Property Damage Unavoidable, Immediate Action to Save Life will be Needed Impact Potential: Typically Results in Long-Lived Widespread Major Disruption to Daily Life</p>	<p>Severe: High Risk from SPC Flooding: Major flooding expected over a widespread area (including urban locations) Tropical: A Major Hurricane (Cat3 or greater) expected to move towards or near any coastline Fire: Large area of critical conditions for 2 or more days, Warnings for 3 or more days, Long term (months) of severe to extreme drought</p>	<ul style="list-style-type: none"> <li>A Category 4 hurricane is headed towards the SE LA; major storm surge, flooding and damaging winds anticipated to begin tomorrow</li> <li>Widespread severe storms expected, tornado outbreak probable with long-lived, very widespread and particularly intense storms</li> </ul>

**Criteria for the color codes in this briefing is to the left, please provide any feedback to**

[nws.soc2@noaa.gov](mailto:nws.soc2@noaa.gov)



# National Weather Service

## Sector 2 Operations Center - Texas and Gulf Coast

### Fort Worth, TX



**Phone:** (682) 703-3747



**Facebook:** NWS



**E-mail:** [nws.soc2@noaa.gov](mailto:nws.soc2@noaa.gov)



**X:** NWS



**Web:** [www.weather.gov](http://www.weather.gov)