

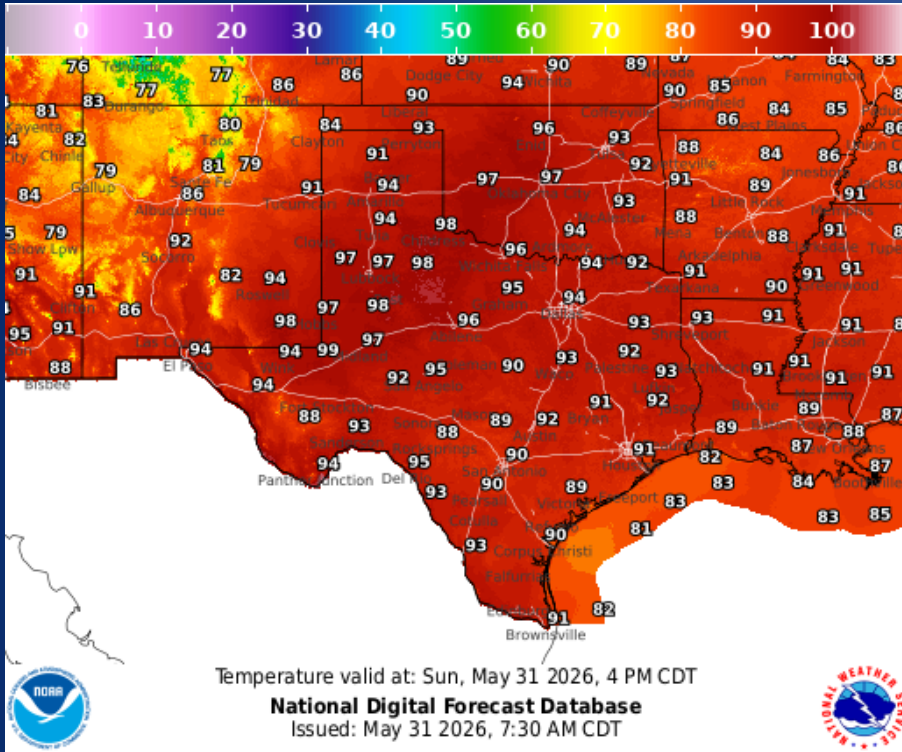
Incidents Reported to the State Operations Center (last 24 hours)

DATE	SUBJECT	LOCATION
05/30/26	Initial and Final Report of a Perishable Goods Incident	Live Oak County
05/30/26	Initial Report of a Road Closure (US 281)	Hidalgo County
05/30/26	Final Report of the Road Closure (US 281)	Hidalgo County
05/30/26	Initial and Final Report of the SH 179 Fire	Freestone County
05/30/26	Final Report of a Roadway Incident	Victoria County

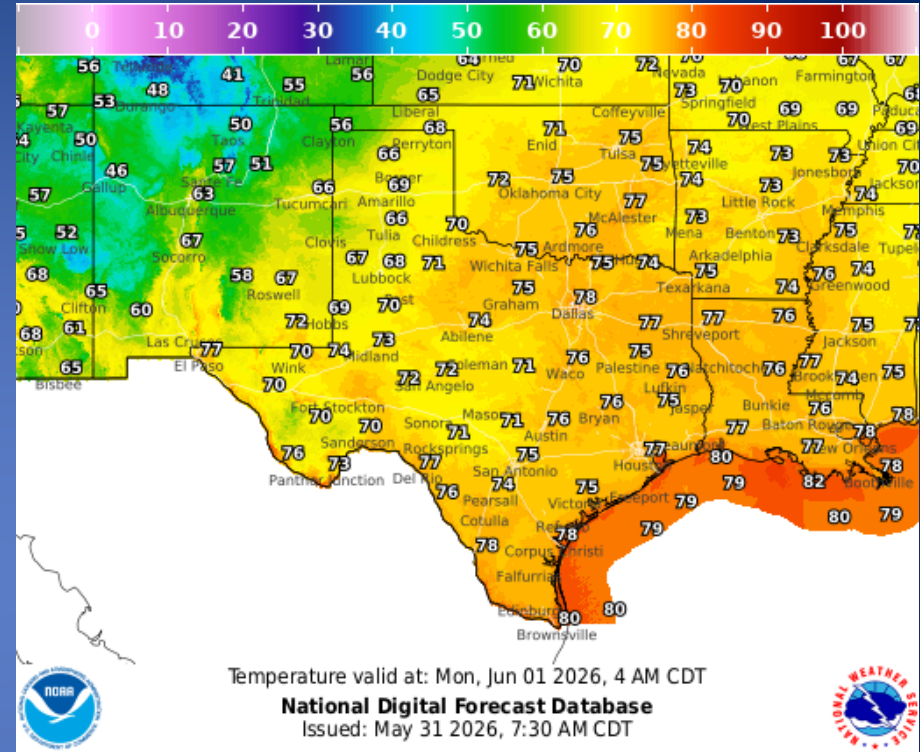
Informational Products Distributed by the State Operations Center

DATE	SUBJECT
05/30/26	Daily Situation Report [25-0026 02JUL Severe Weather]
05/30/26	Daily Situation Report [26-0001 Wildfire Season 2026]
05/30/26	Daily Situation Report [26-0010 09APR Severe Weather]
05/30/26	Daily Situation Report [26-0012 14MAY Hunggate Fire FM-5633]
05/30/26	Daily Situation Report [26-0013 18MAY Severe Weather]
05/30/26	Daily Situation Report [26-0014 17MAY Stinky Fire FM-5634]

Weather Forecast

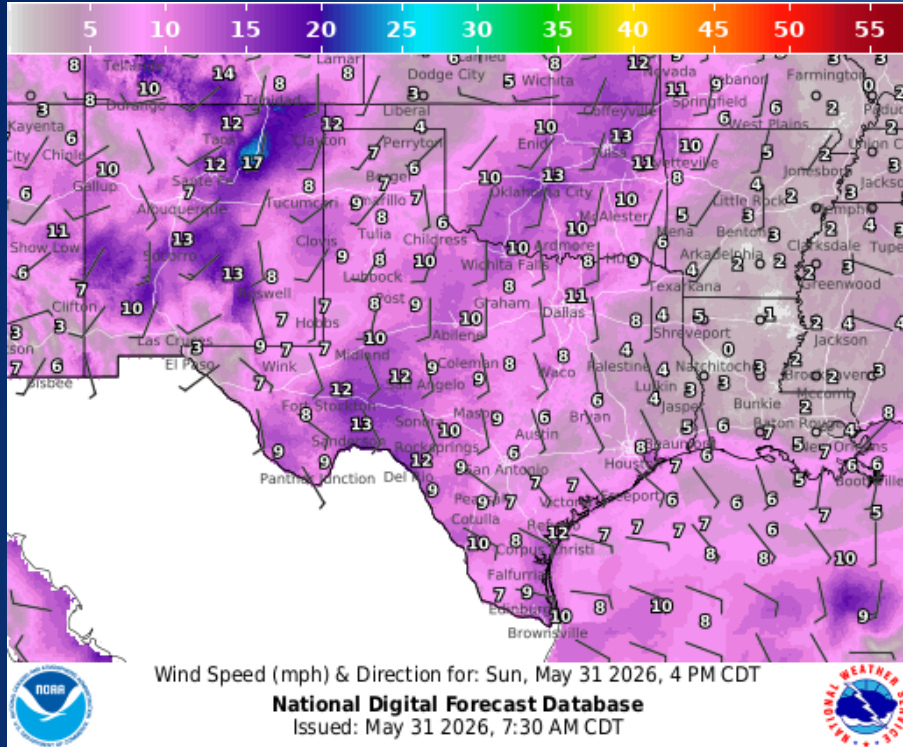


Highs

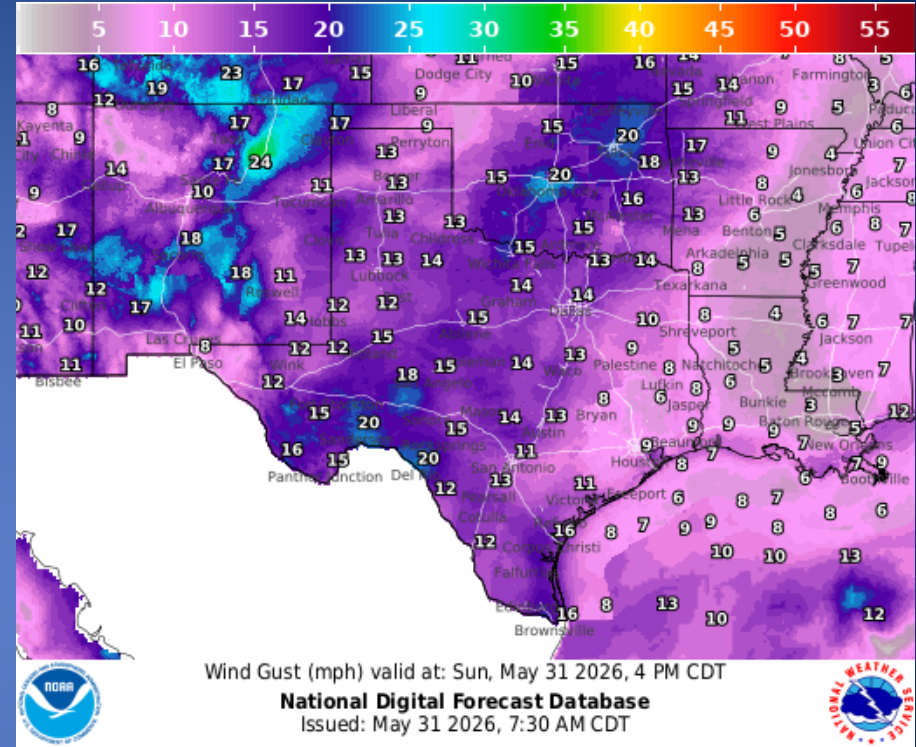


Lows

Weather Forecast

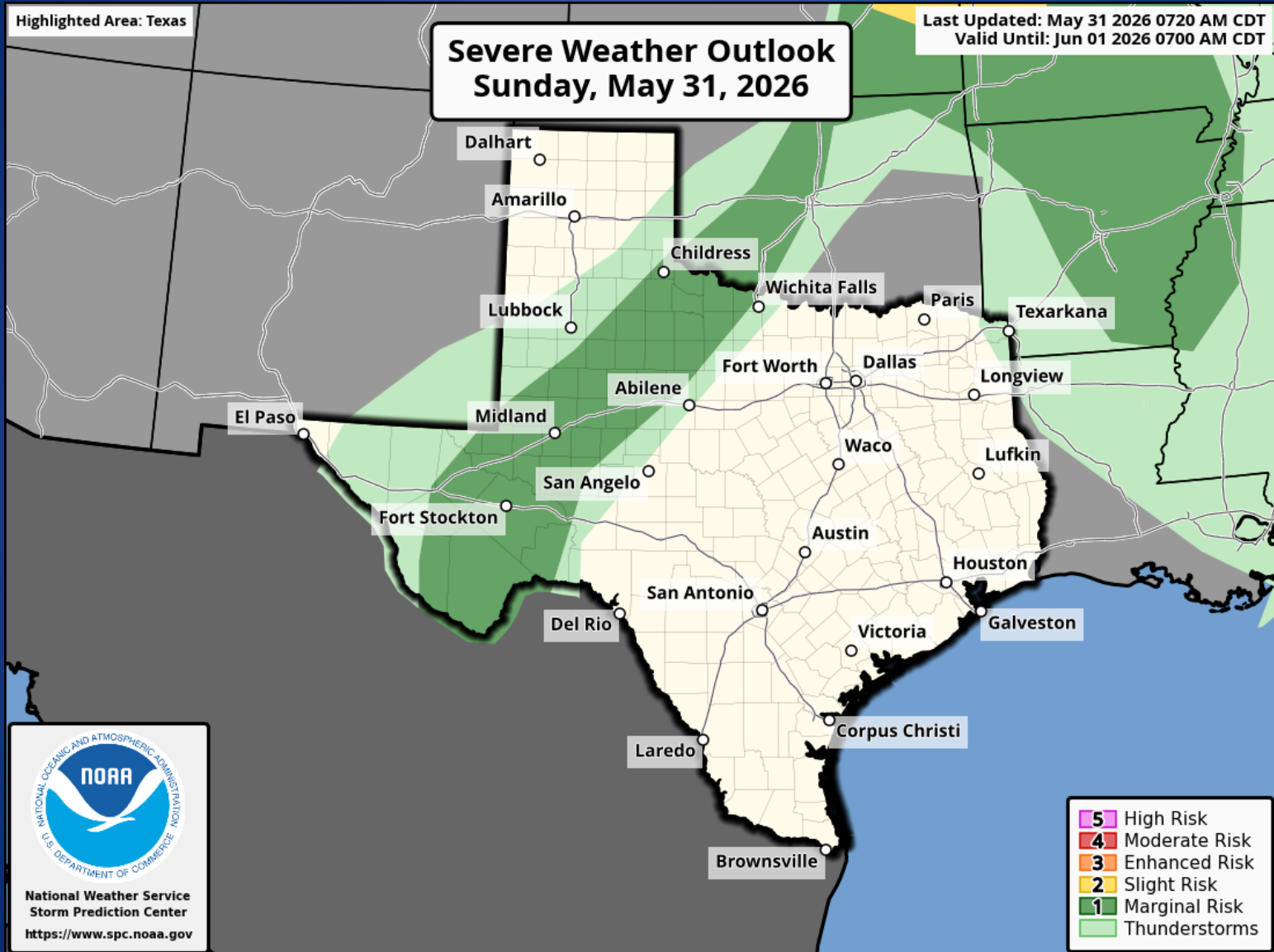


Wind Speeds



Gusts

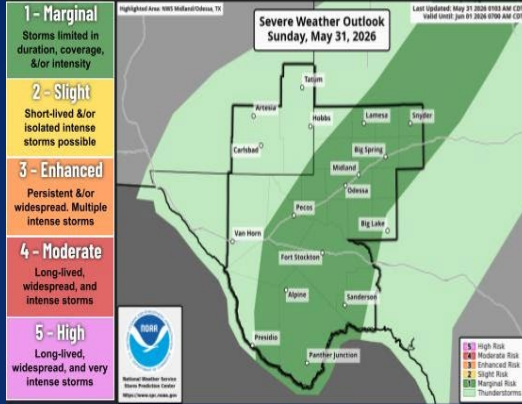
Hazardous Weather



Hazardous Weather

Severe Weather Outlook Sunday

Highest Local Risk: **Marginal** (Risk Level 1 of 5)



A few severe storms may develop over the Permian Basin, Lower Trans Pecos, and Big Bend today.

Large hail and damaging winds will be the primary severe hazards.



Sunday Afternoon and Evening
3 PM CDT through 11 PM CDT

Potential Hazards:



LARGE HAIL



DAMAGING WIND GUSTS



FREQUENT LIGHTNING



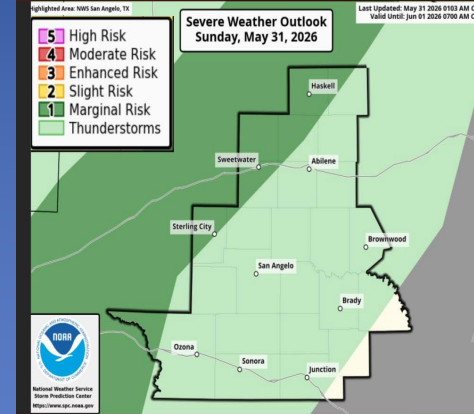
National Weather Service - Midland/Odessa

Updated: Sun May 31, 2026 5:34 AM

There is a marginal risk for severe thunderstorms from the Permian Basin to the Big Bend this afternoon and evening. Strong winds and large hail will be the main threats.

Sunday Severe Thunderstorm Outlook


Highest Local Risk: **Marginal** (Level 1 out of 5)



Timing: 5 PM - 10 PM Sunday




Tornado Potential



Max Potential Hail Size



Max Wind Speeds



- Have multiple ways to receive warnings
- Have a severe weather safety plan ready
- Monitor local forecasts from your preferred weather source



National Weather Service - San Angelo

weather.gov/SJT

Updated: Sun May 31, 2026 4:46 AM

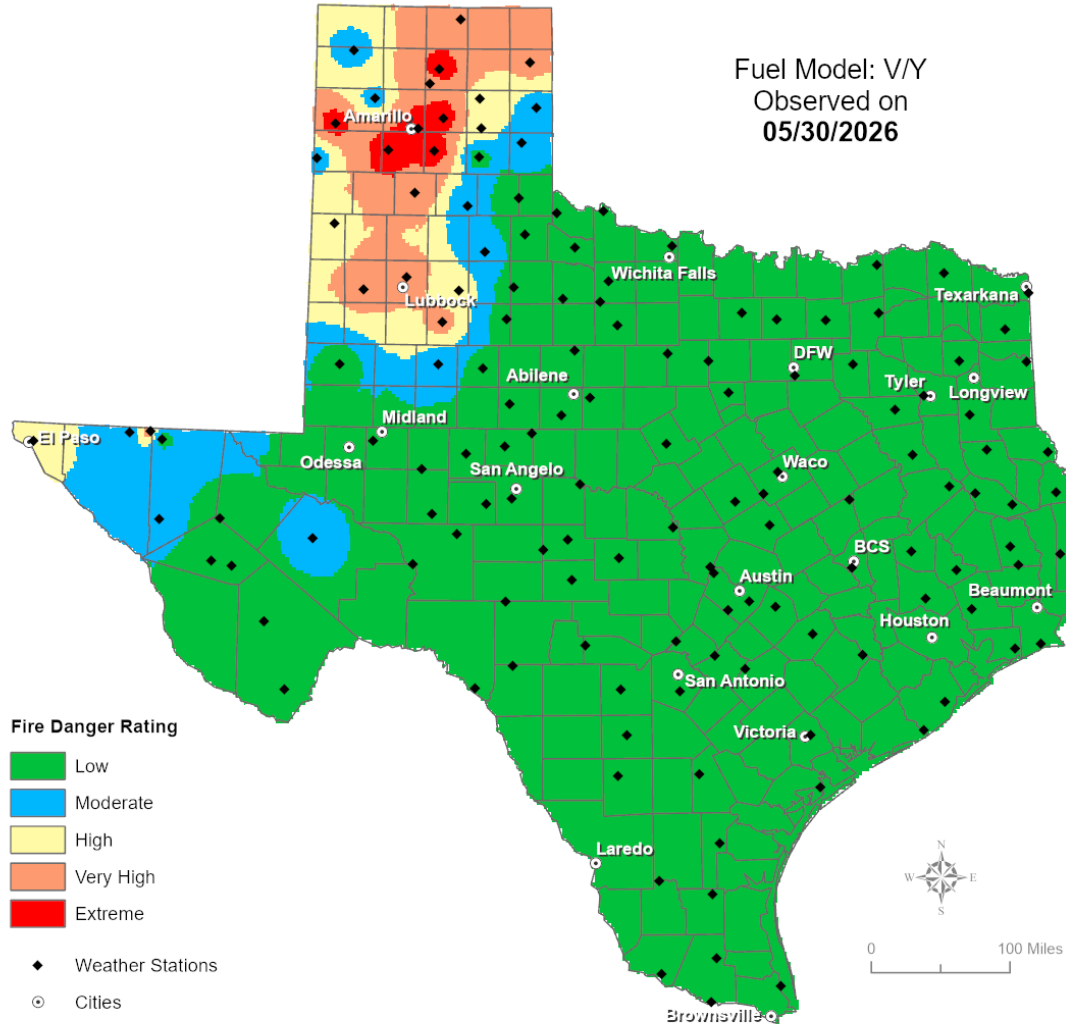
Isolated to scattered thunderstorms are possible across western portions of the area on Sunday afternoon and evening. Damaging winds and large hail are the main concerns.

Weather Advisory/Statement/Watch/Warning Issued

DATE	WARNING TYPE	LOCATION
05/30/26	Severe Thunderstorm Warning	Childress, Collingsworth, Cottle, Hall, Pecos, Terrell, and Wheeler Counties
05/30/26	Special Weather Statement	Hardeman, Pecos, and Terrell Counties
05/30/26	Severe Thunderstorm Watch	Childress, Collingsworth, Cottle, Foard, Hardeman, Hemphill, Wheeler, and Wilbarger Counties
05/30/26	Flash Flood Warning	Pecos and Terrell Counties
05/30/26	Flood Warning	Aransas and Refugio Counties
05/31/26	Special Weather Statement	Atascosa, Bandera, Bastrop, Bexar, Blanco, Burnet, Caldwell, Comal, DeWitt, Fayette, Gillespie, Gonzales, Guadalupe, Hays, Karnes, Kendall, Kerr, Lavaca, Lee, Llano, Medina, Travis, Williamson, and Wilson Counties

Fire Danger Forecast

Observed Fire Danger



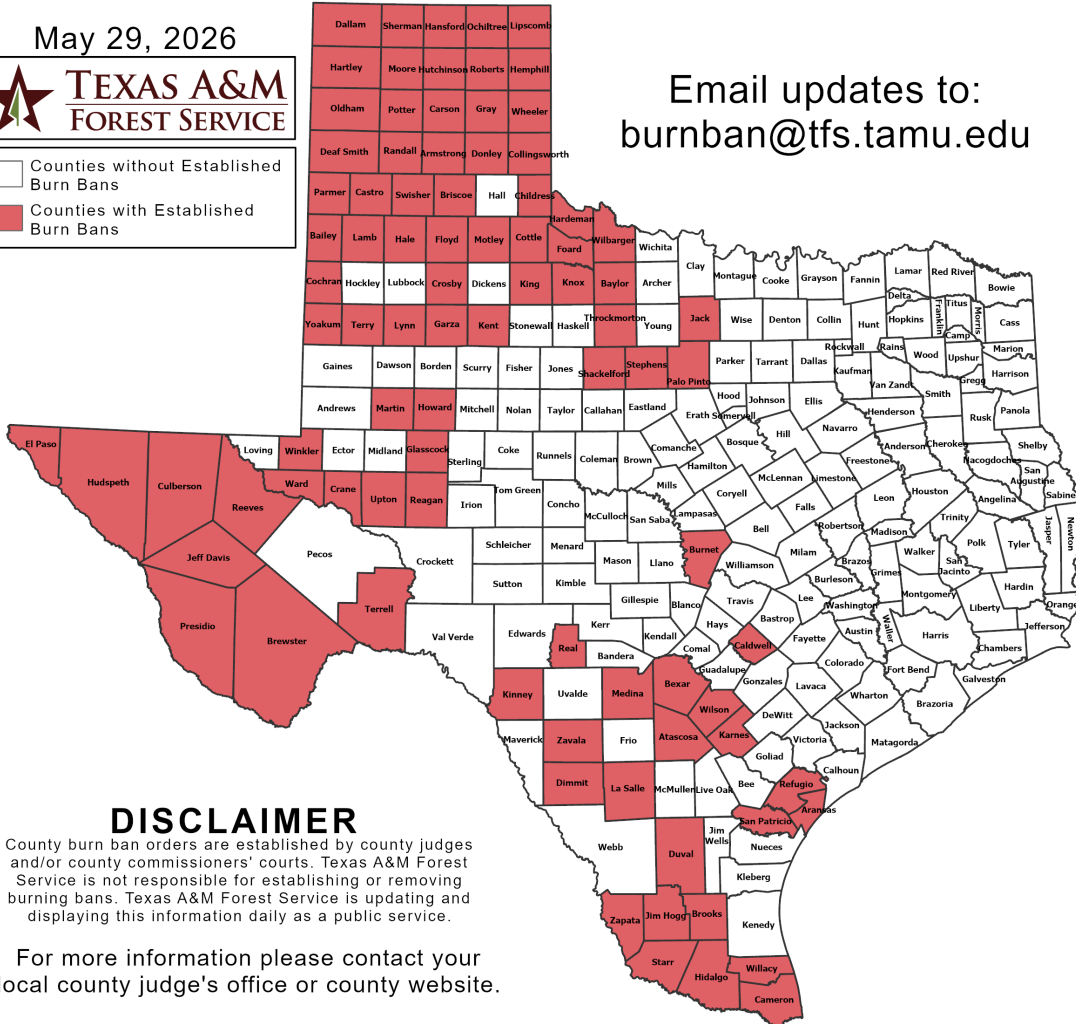
Burn Ban

OUTDOOR BURN BANS

May 29, 2026



Counties without Established Burn Bans
 Counties with Established Burn Bans



Email updates to:
burnban@tfs.tamu.edu

Counties with Burn Bans: 88

- | | | |
|---------------|------------|--------------|
| Aransas | Glasscock | Parmer |
| Armstrong | Gray | Potter |
| Atascosa | Hale | Presidio |
| Bailey | Hansford | Randall |
| Baylor | Hardeman | Reagan |
| Bexar | Hartley | Real |
| Brewster | Hemphill | Reeves |
| Briscoe | Hidalgo | Refugio |
| Brooks | Howard | Roberts |
| Burnet | Hudspeth | San Patricio |
| Caldwell | Hutchinson | Shackelford |
| Cameron | Jack | Sherman |
| Carson | Jeff Davis | Starr |
| Castro | Jim Hogg | Stephens |
| Childress | Karnes | Swisher |
| Cochran | Kent | Terrell |
| Collingsworth | King | Terry |
| Cottle | Kinney | Throckmorton |
| Crane | Knox | Upton |
| Crosby | Lamb | Ward |
| Culberson | La Salle | Wheeler |
| Dallam | Lipscomb | Wilbarger |
| Deaf Smith | Lynn | Willacy |
| Dimmit | Martin | Wilson |
| Donley | Medina | Winkler |
| Duval | Moore | Yoakum |
| El Paso | Motley | Zapata |
| Floyd | Ochiltree | Zavala |
| Foard | Oldham | |
| Garza | Palo Pinto | |

DISCLAIMER

County burn ban orders are established by county judges and/or county commissioners' courts. Texas A&M Forest Service is not responsible for establishing or removing burning bans. Texas A&M Forest Service is updating and displaying this information daily as a public service.

For more information please contact your local county judge's office or county website.

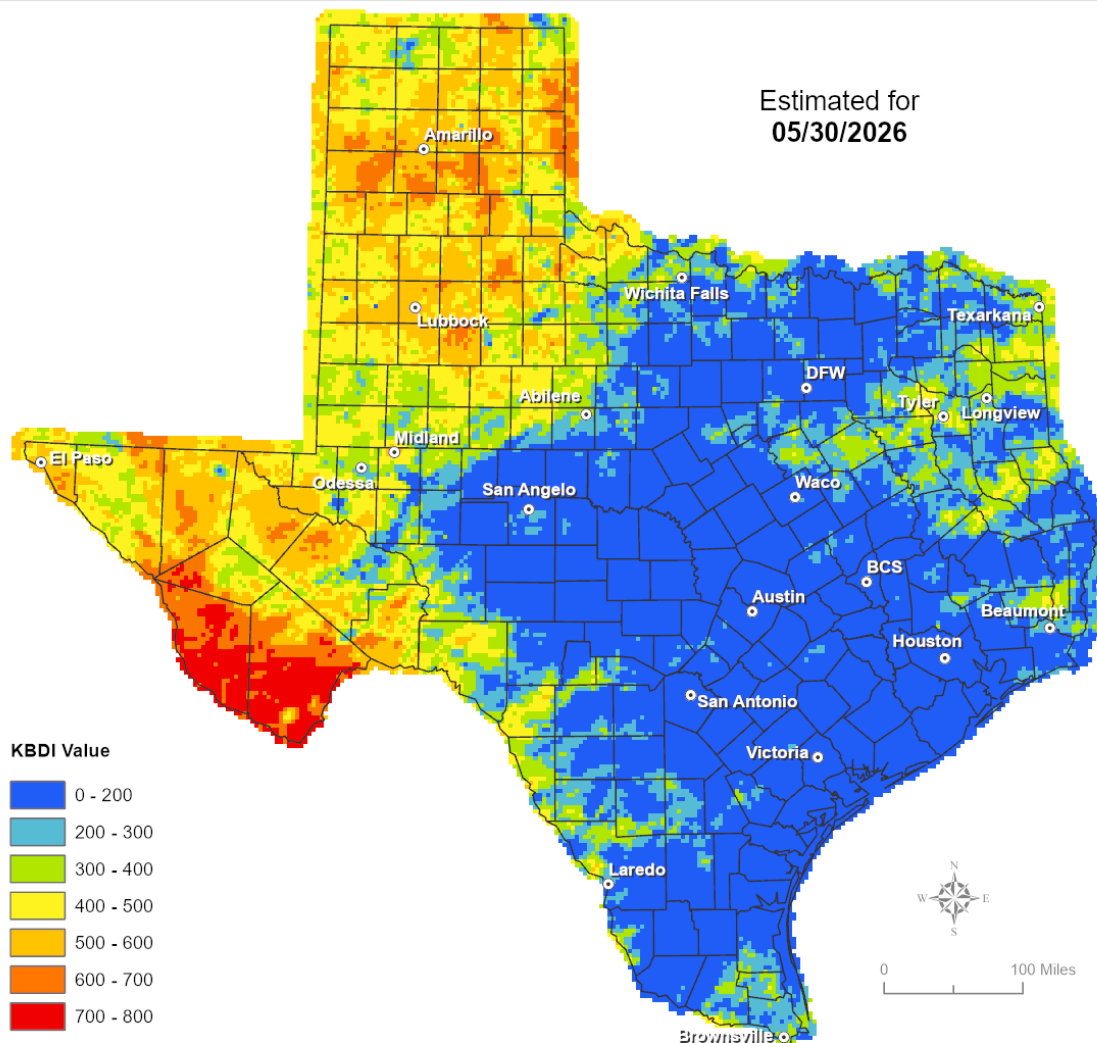
RED FLAG WARNINGS: www.weather.gov
 Additional map formats available at <https://tfsweb.tamu.edu/Burnbans/>

Keetch-Byram Drought Index

Keetch-Byram Drought Index

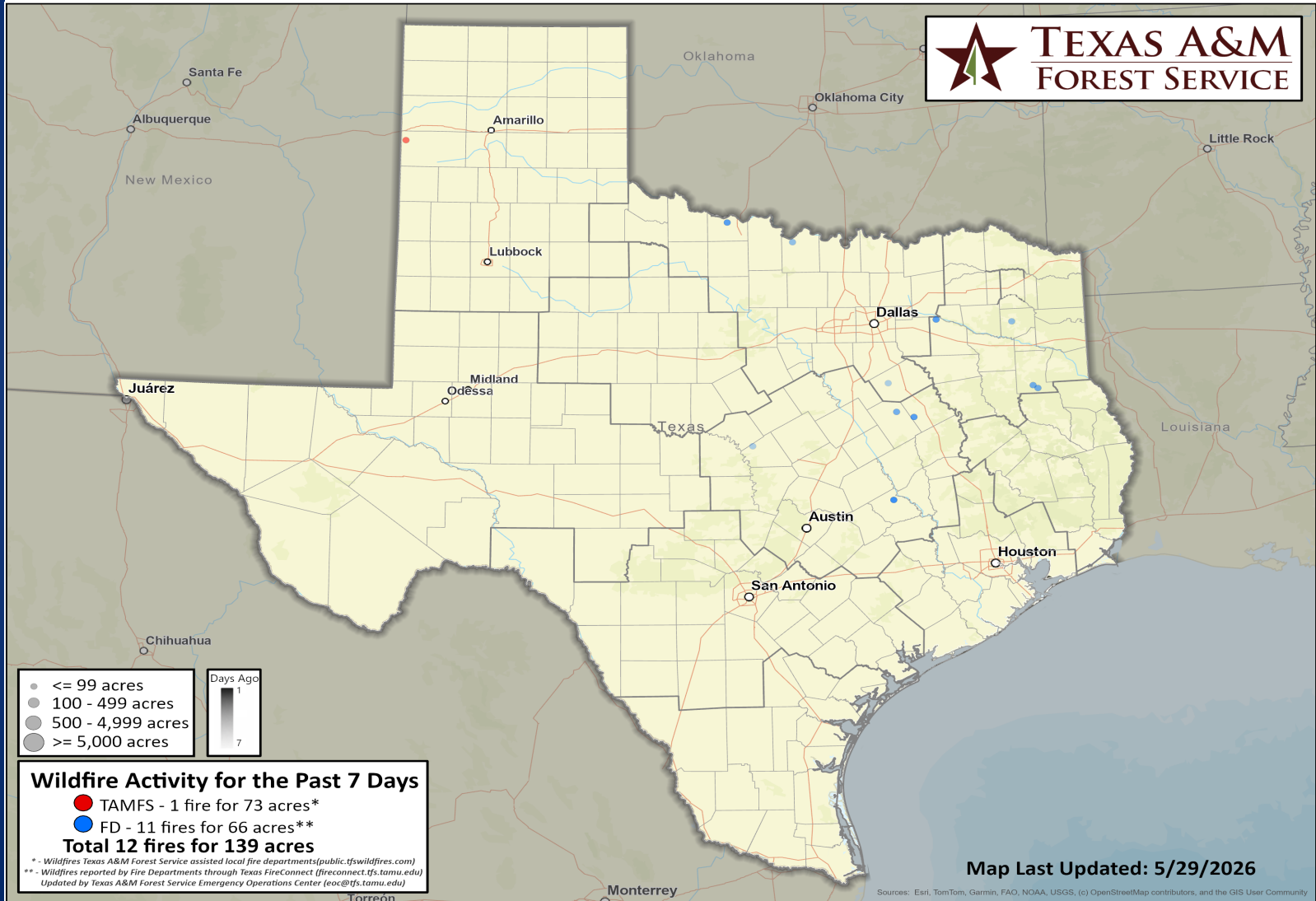
(4 km x 4 km resolution)

Estimated for
05/30/2026



Fire Activity (*Last 24 Hours)

Report of 696 fires (No Change) and 104,213 (No Change) acres have been burned this year. There are 88 (No Change) counties with burn bans. The Keetch-Byram Drought Index list contains 61 (-2) counties with an average over 400.



Statewide Significant Events

DATES		LOCATION	EVENT
05/29/26	05/31/26	Arlington	Texas Rangers Baseball
05/29/26	05/31/26	Houston	Houston Astros Baseball