

# Texas Division of Emergency Management Texas State Operations Center



Monday, June 1st, 2026  
As of 0900 CDT

# Tropical Weather Awareness



## Seven-Day Graphical Tropical Weather Outlook

National Hurricane Center Miami, Florida






[www.hurricanes.gov](http://www.hurricanes.gov)

No Disturbances

Tropical cyclone activity is not expected during the next 7 days.


07:21 AM EDT  
Mon Jun 01 2026

100W 90W 80W 70W 60W 50W 40W 30W 20W

7-Day Cyclone Formation Chance and Area:  < 40%  40-60%  > 60%

 Development not expected

Tropical or Subtropical Cyclone:  Depression  Storm  Hurricane

 Post-Tropical Cyclone or Remnants

# Incidents Reported to the State Operations Center (last 24 hours)

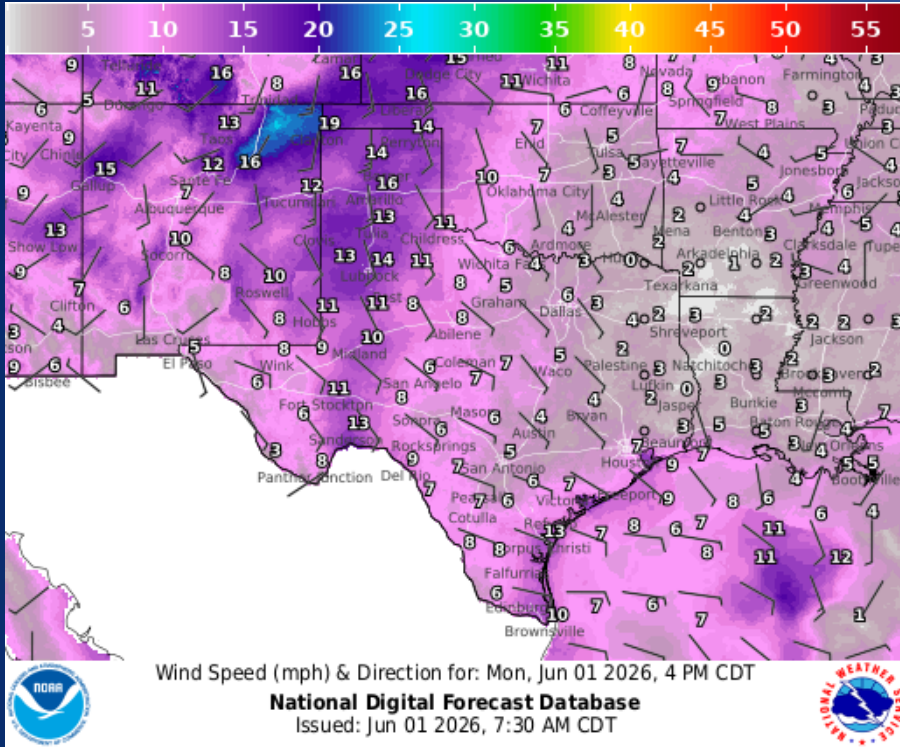
DATE	SUBJECT	LOCATION
05/31/26	Initial Report of the Llano 4367 Fire	Llano County
05/31/26	Final Report of the Llano 4367 Fire	Llano County
05/31/26	Initial Report of the Briscoe 4368 Fire	Briscoe County
05/31/26	Update Report of the Briscoe 4368 Fire	Briscoe County
05/31/26	Update Report #2 of the Briscoe 4368 Fire	Briscoe County
05/31/26	Update Report #3 of the Caprock (Briscoe 4368) Fire	Briscoe County
05/31/26	Update Report #4 of the Caprock Fire	Briscoe County
05/31/26	Initial and Final Report of the Camp 4371 Grass Fire	Camp County

# Informational Products Distributed by the State Operations Center

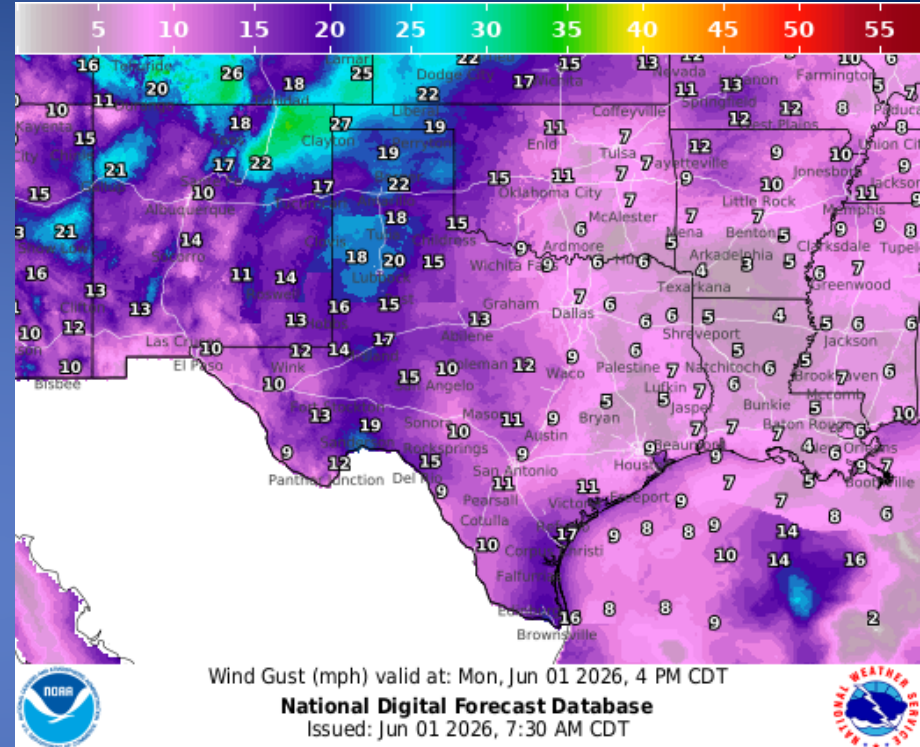
DATE	SUBJECT
05/31/26	Daily Situation Report [25-0026 02JUL Severe Weather]
05/31/26	Daily Situation Report [26-0001 Wildfire Season 2026]
05/31/26	Daily Situation Report [26-0010 09APR Severe Weather]
05/31/26	Daily Situation Report [26-0012 14MAY Hunggate Fire FM-5633]
05/31/26	Daily Situation Report [26-0013 18MAY Severe Weather]
05/31/26	Daily Situation Report [26-0014 17MAY Stinky Fire FM-5634]
05/31/26	Daily NWS Threat Brief for FEMA Region 6
06/01/26	NWS Weather Hazards Outlook - 060126
06/01/26	Daily NWS Threat Brief for FEMA Region 6



# Weather Forecast

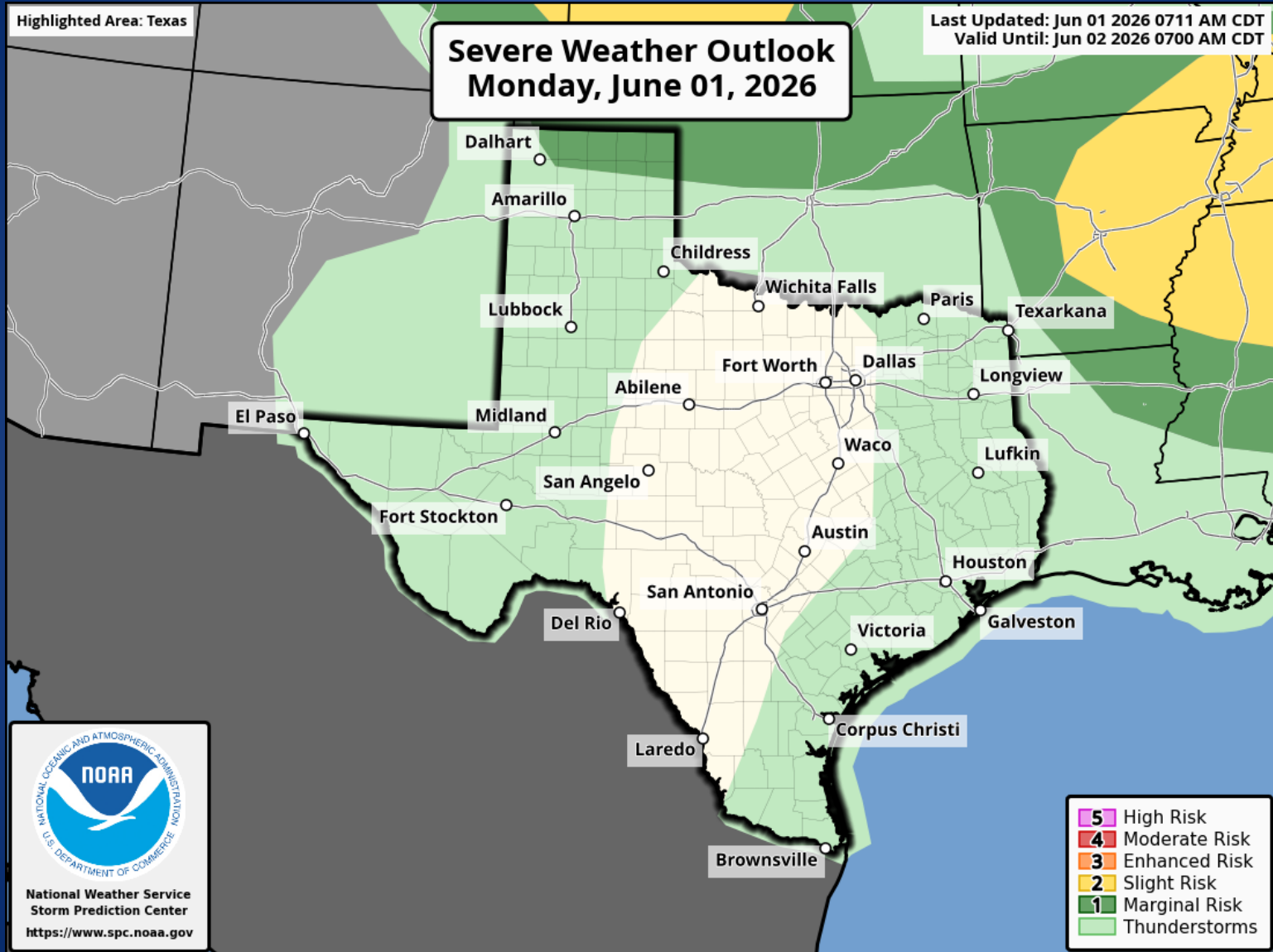


## Wind Speeds



## Gusts

# Hazardous Weather

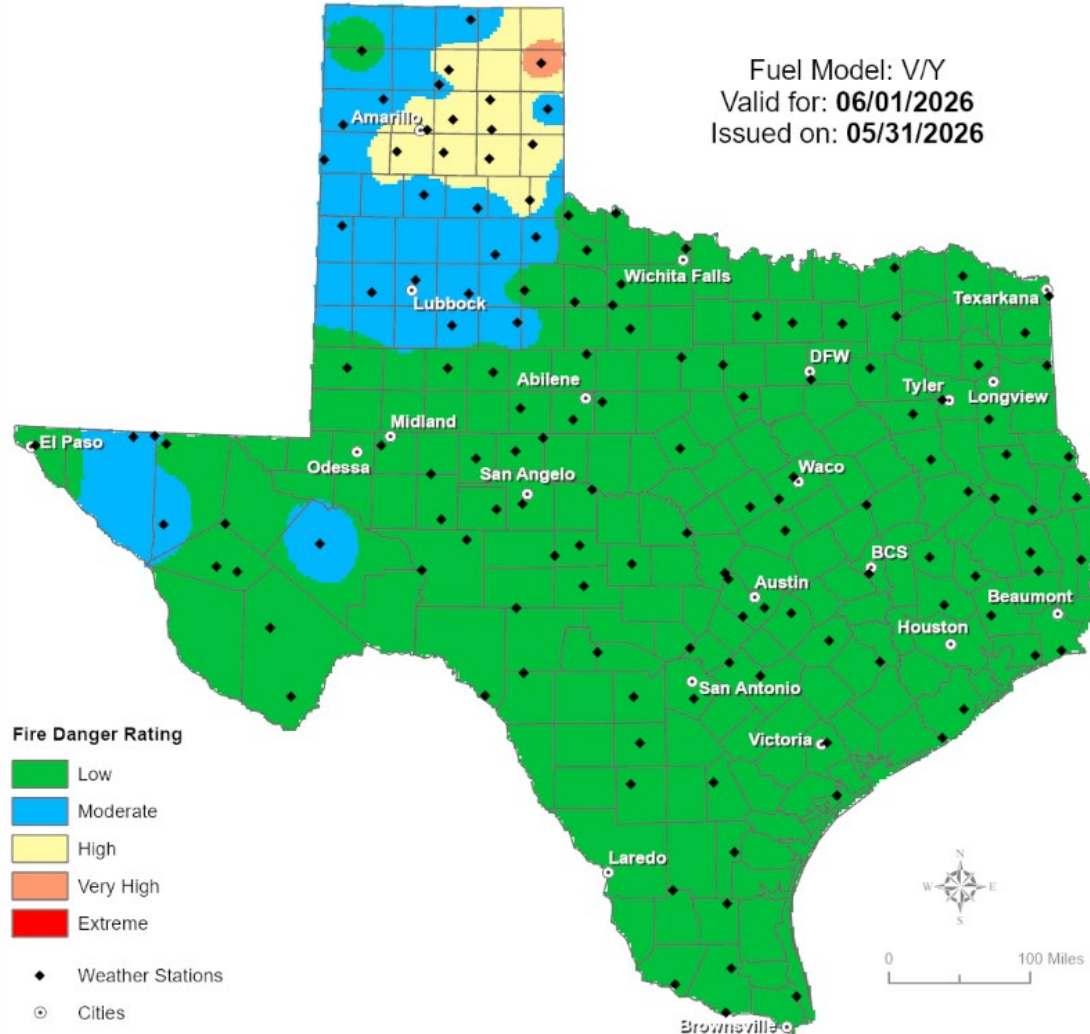


# Weather Advisory/Statement/Watch/Warning Issued

DATE	WARNING TYPE	LOCATION
05/31/26	Severe Thunderstorm Warning	Brewster, Collingsworth, Crosby, Dickens, Foard, Garza, Hardeman, Hockley, Kent, King, Knox, Lubbock, Lynn, Pecos, and Stonewall Counties
05/31/26	Special Weather Statement	Atascosa, Bandera, Bastrop, Bexar, Blanco, Burnet, Caldwell, Childress, Comal, Crosby, De Witt, Dickens, Fayette, Foard, Frio, Gillespie, Gonzales, Guadalupe, Hardeman, Hays, Hockley, Karnes, Kendall, Kerr, Knox, Lavaca, Lee, Llano, Lubbock, Lynn, Medina, Travis, Williamson, and Wilson Counties
05/31/26	Flash Flood Warning	Brewster, Crosby, Dickens, Garza, Lubbock, Lynn, and Pecos Counties
05/31/26	Dust Advisory	Culberson County
05/31/26	Flood Advisory	Foard County

# Fire Danger Forecast

## Forecast Fire Danger



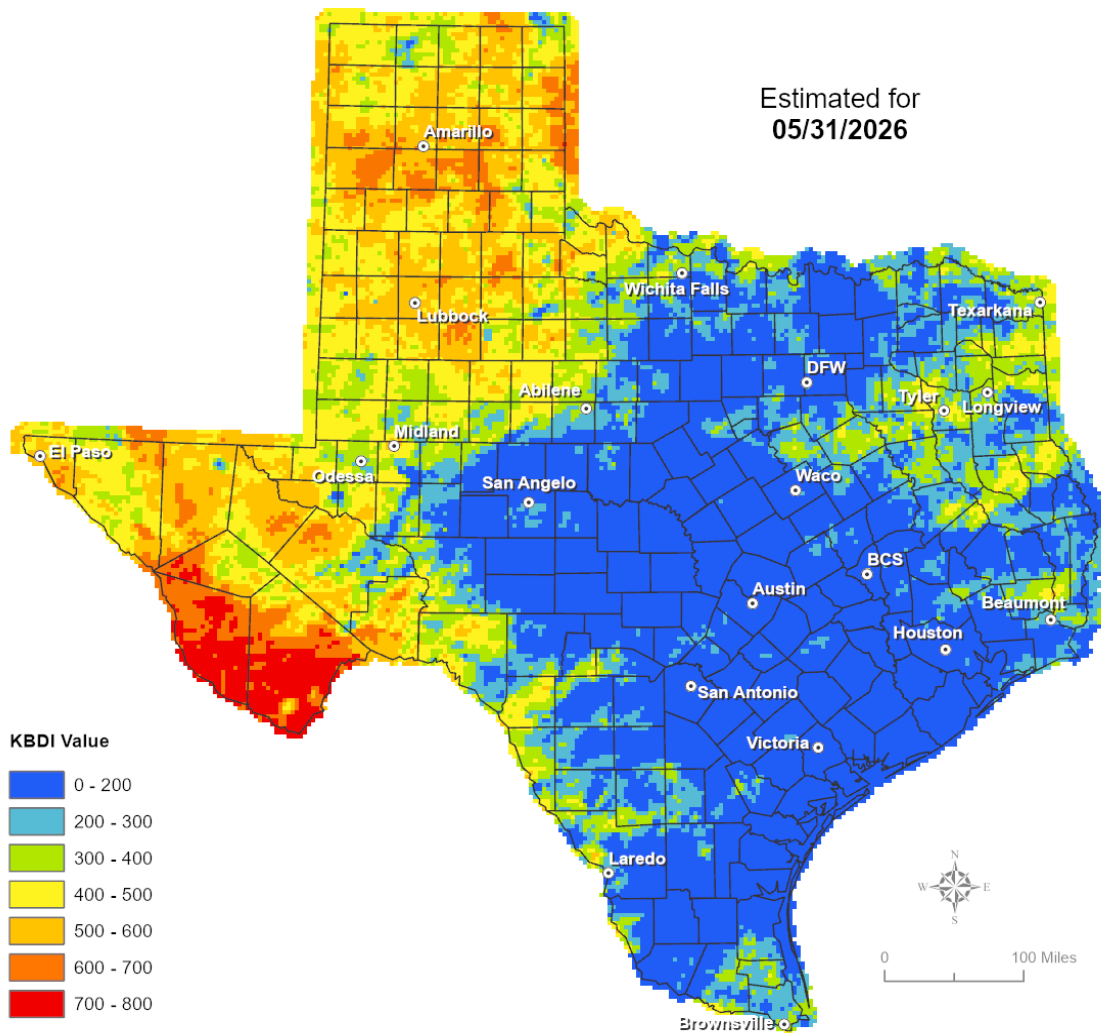


# Keetch-Byram Drought Index

## Keetch-Byram Drought Index

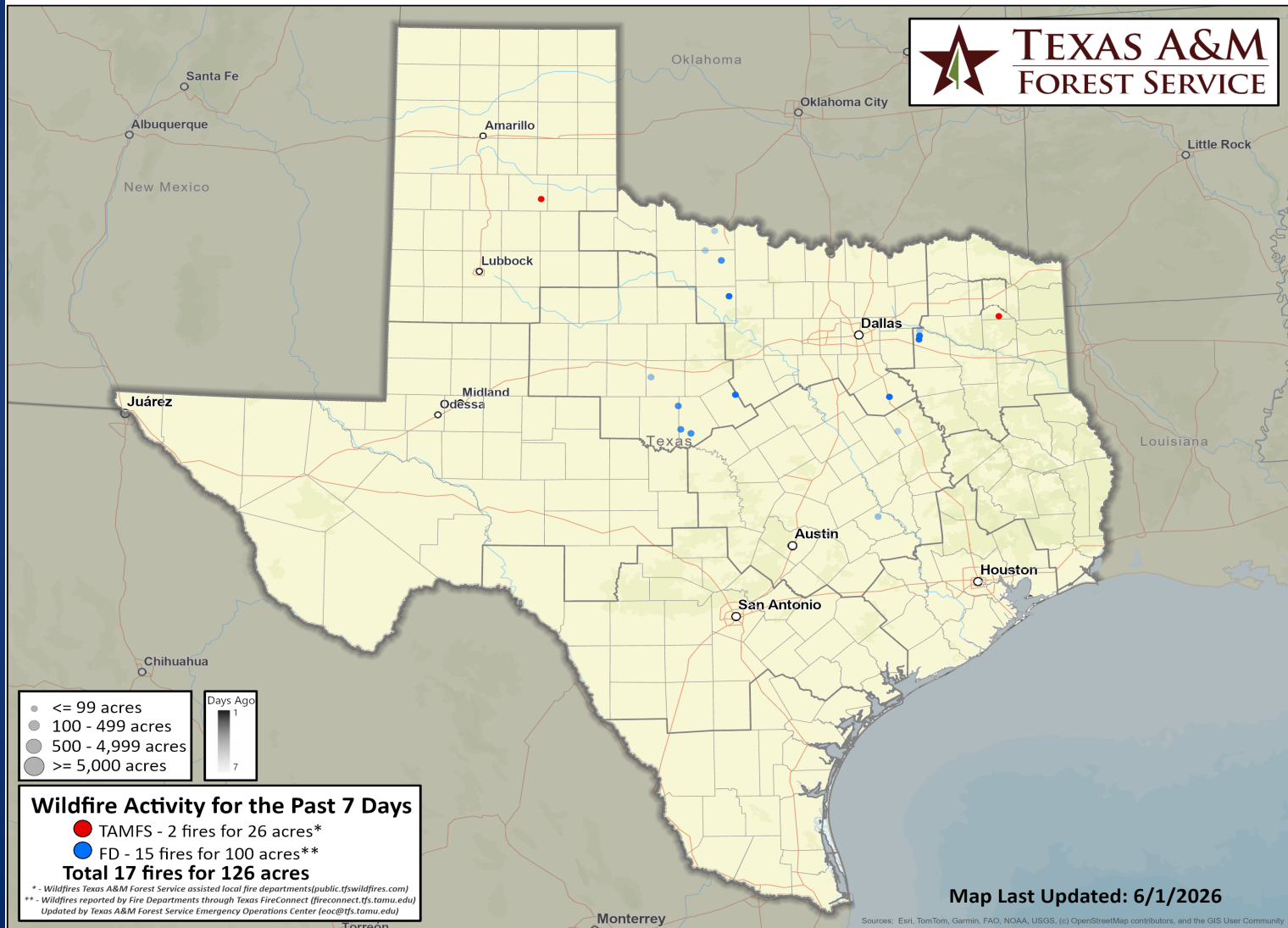
(4 km x 4 km resolution)

Estimated for  
05/31/2026



# Fire Activity (\*Last 24 Hours)

Report of 696 fires (No Change) and 104,213 (No Change) acres have been burned this year. There are 87 (-1) counties with burn bans. The Keetch-Byram Drought Index list contains 63 (+2) counties with an average over 400.



# Training

DATES		TITLE	COURSE	LOCATION
06/01/26	06/03/26	Intermediate Incident Command System for Expanding Incidents	G-300	Marble Falls
06/01/26	06/03/26	Intermediate Incident Command System for Expanding Incidents	G-300	Tilden
06/01/26	06/04/26	Community Emergency Response Team Basic Training	G-317	Austin
06/01/26	06/04/26	Community Emergency Response Team Basic Training	G-317	Victoria
06/01/26	06/03/26	Disaster Accounting Basics	T-ACC600	Austin
06/01/26	06/01/26	State Agency Officials Workshop (SAOW)	T-PUB285	Austin

# Exercises

DATES		AGENCY/LOCATION	TYPE: EXERCISE NAME
06/02/26	06/02/26	Precinct 2/Houston	Tabletop: Precinct 2 TTX