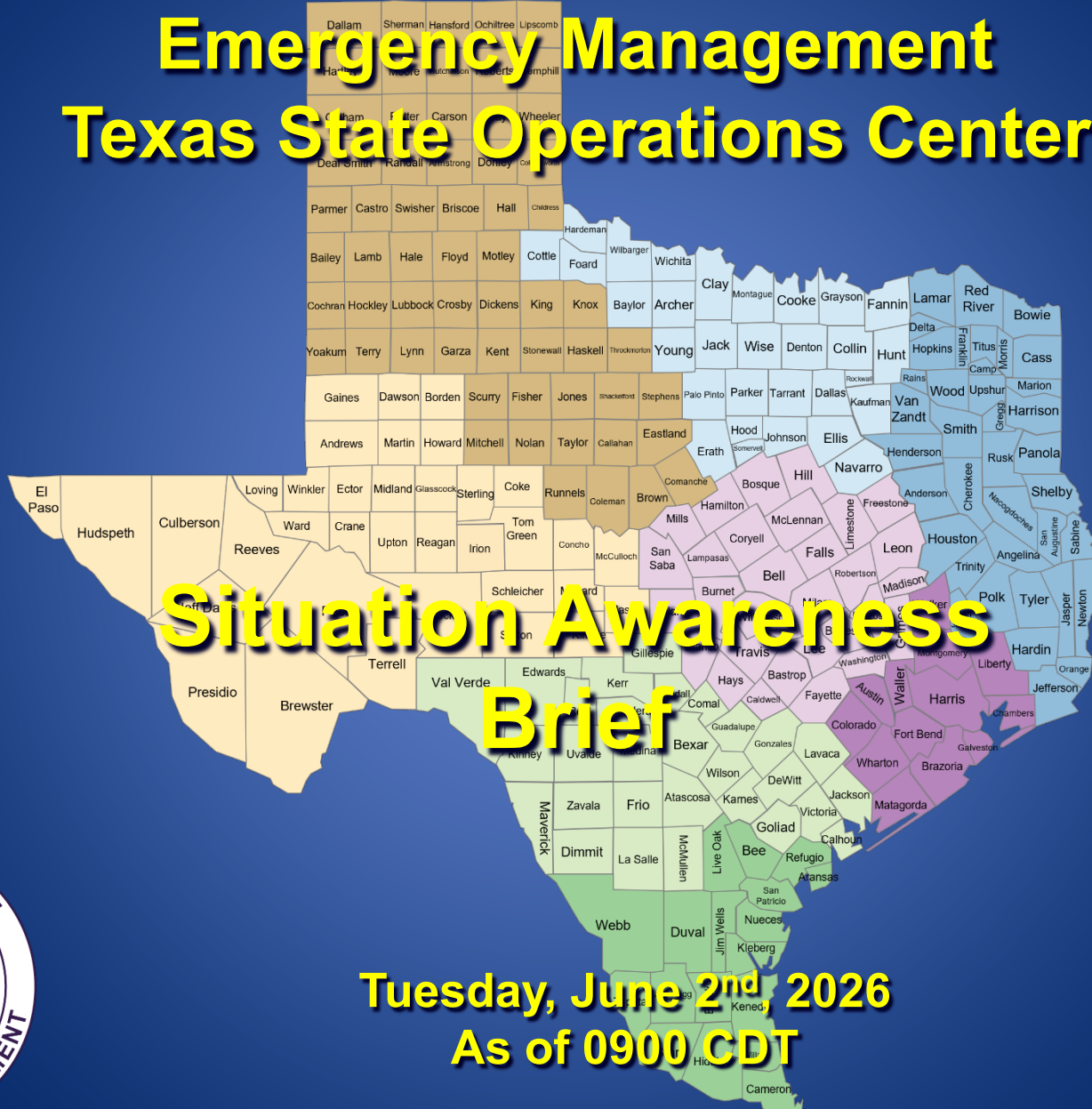


Texas Division of Emergency Management Texas State Operations Center



Tuesday, June 2nd, 2026
As of 0900 CDT

Tropical Weather Awareness



Seven-Day Graphical Tropical Weather Outlook National Hurricane Center Miami, Florida



www.hurricanes.gov

No Disturbances

Tropical cyclone activity is not expected during the next 7 days.

07:31 AM EDT
Tue Jun 02 2026
100W 90W 80W 70W 60W 50W 40W 30W 20W

7-Day Cyclone Formation Chance and Area: < 40% 40-60% > 60%

Development not expected

Tropical or Subtropical Cyclone: Depression Storm Hurricane

Post-Tropical Cyclone or Remnants

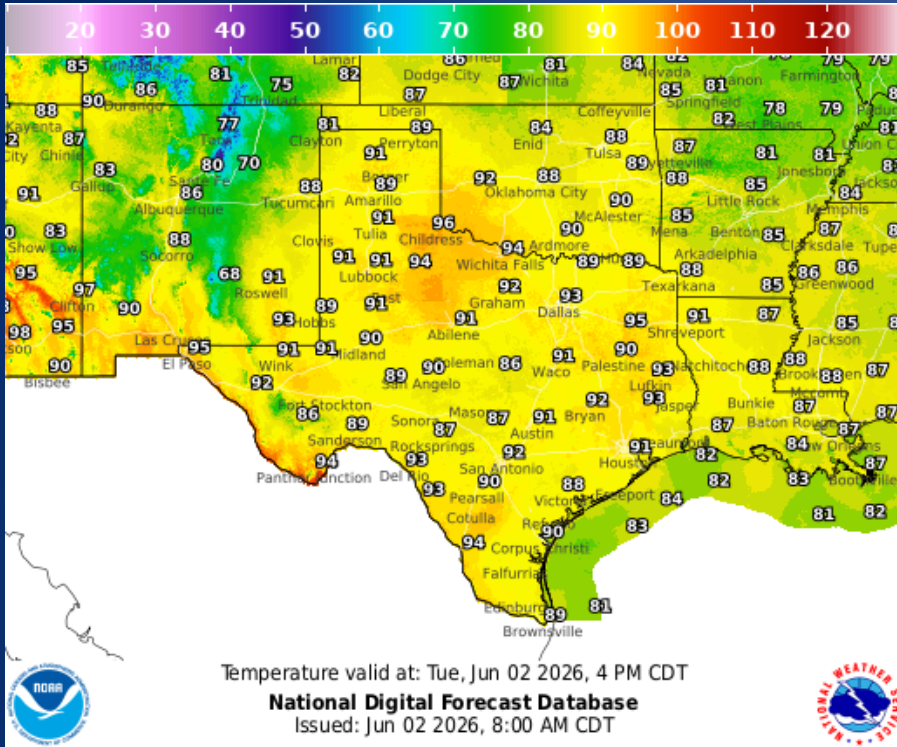
Incidents Reported to the State Operations Center (last 24 hours)

DATE	SUBJECT	LOCATION
06/01/26	Final Report of the Train Derailment	Harris County
06/01/26	Final Report of the Caprock Fire	Briscoe County
06/01/26	Initial Report of a Water Outage	La Salle County
06/01/26	Update Report of a Telecommunications Issue	DeWitt County
06/01/26	Initial Report of a Gas Leak	McLennan County
06/01/26	Final Report of a Gas Leak	McLennan County
06/01/26	Update Report of a Water Outage	La Salle County

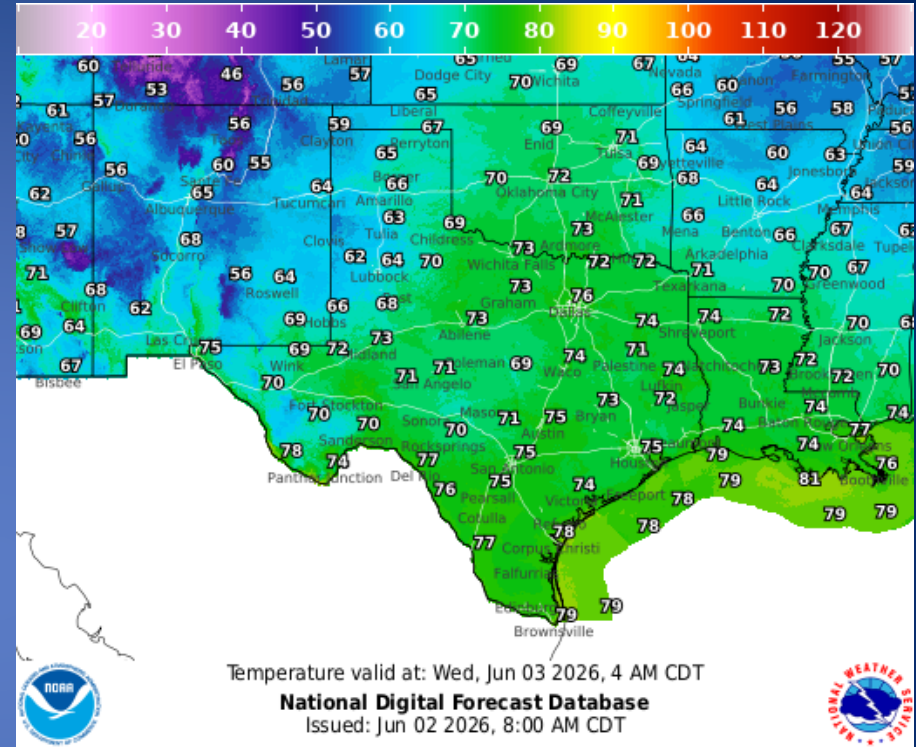
Informational Products Distributed by the State Operations Center

DATE	SUBJECT
06/01/26	Daily Situation Report [25-0026 02JUL Severe Weather]
06/01/26	Daily Situation Report [26-0001 Wildfire Season 2026]
06/01/26	Daily Situation Report [26-0010 09APR Severe Weather]
06/01/26	Daily Situation Report [26-0012 14MAY Hunggate Fire FM-5633]
06/01/26	Daily Situation Report [26-0013 18MAY Severe Weather]
06/01/26	Daily Situation Report [26-0014 17MAY Stinky Fire FM-5634]
06/01/26	NWS West Gulf RFC: Heavy Rainfall Potential, But River Flooding Not Expected
06/01/26	Texas A&M Forest Service: Texas Fire Potential Update
06/01/26	NWS Midland/Odessa: Weekly Weather Hazards Briefing: June 1-7
06/02/26	NWS Houston/Galveston: Hazardous Weather Outlook for Tuesday
06/02/26	Daily NWS Threat Brief

Weather Forecast

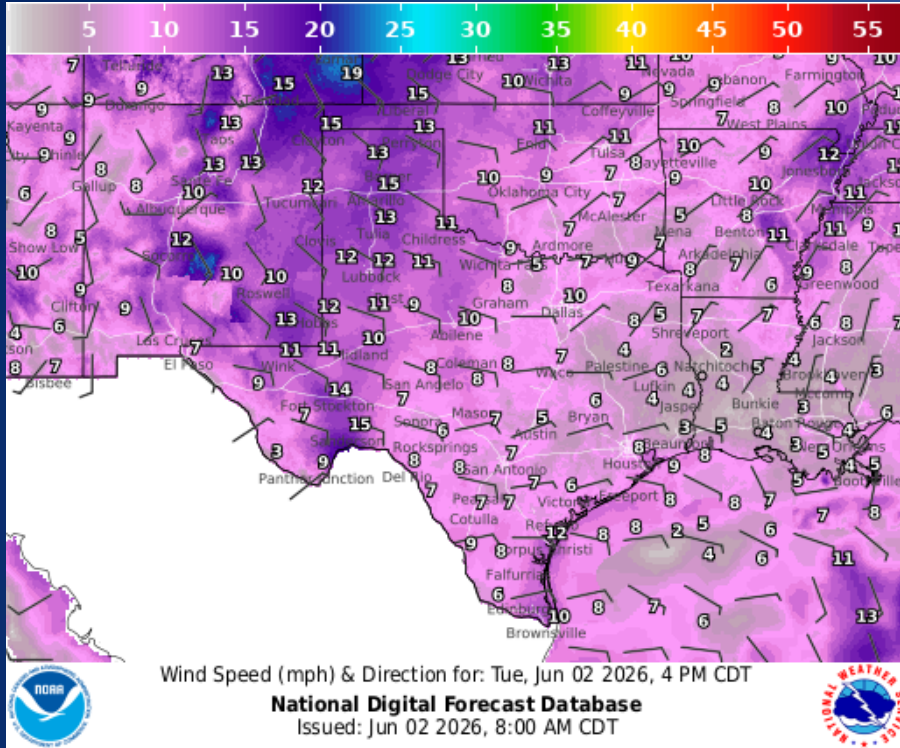


Highs

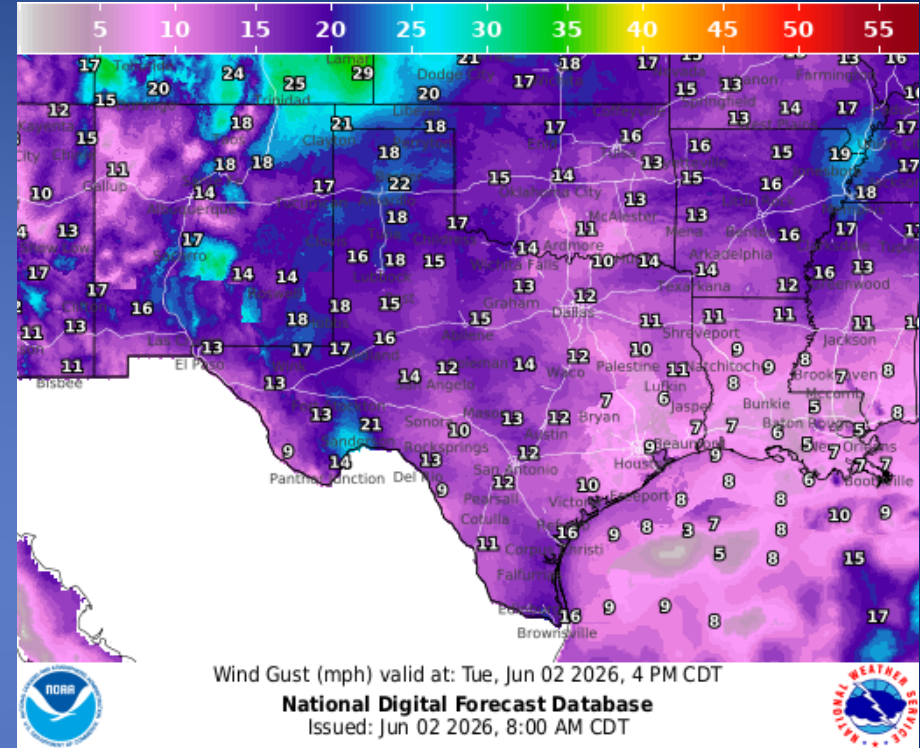


Lows

Weather Forecast

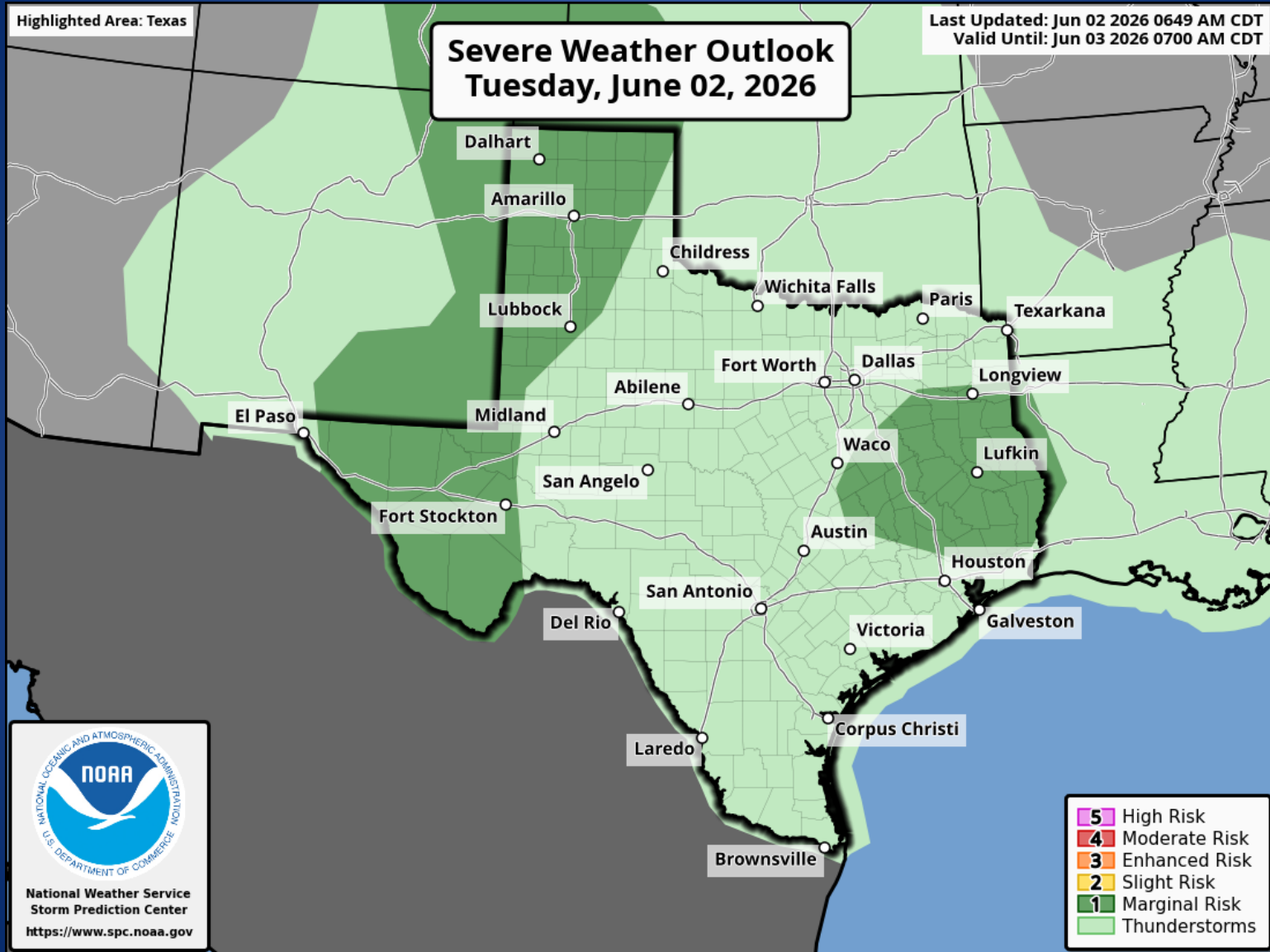


Wind Speeds



Gusts

Hazardous Weather

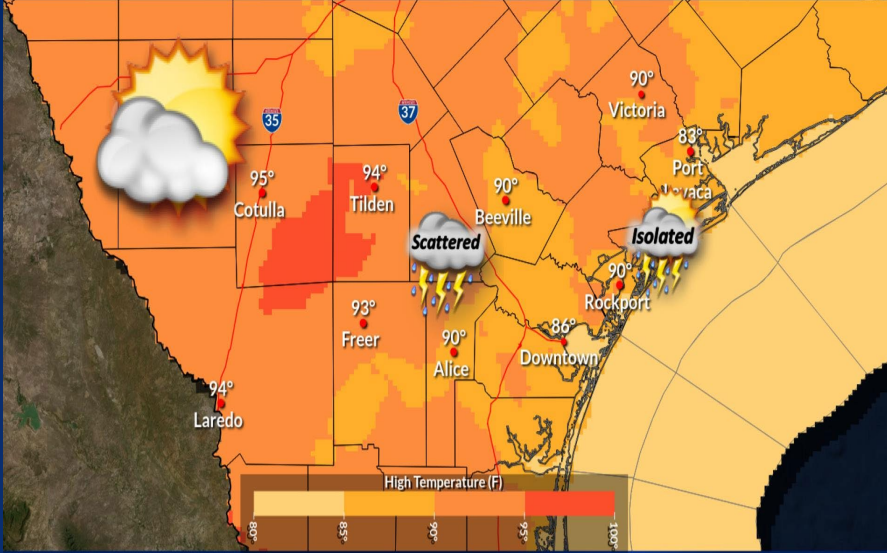


Hazardous Weather

Isolated to Scattered Showers & Storms Today

E Winds 5-10 MPH | Highs in the mid 80s to mid 90s

Weather Forecast Office
Corpus Christi, TX
Issued Jun 02, 2026 1:20 AM CDT



Facebook and X: @NWSCorpus

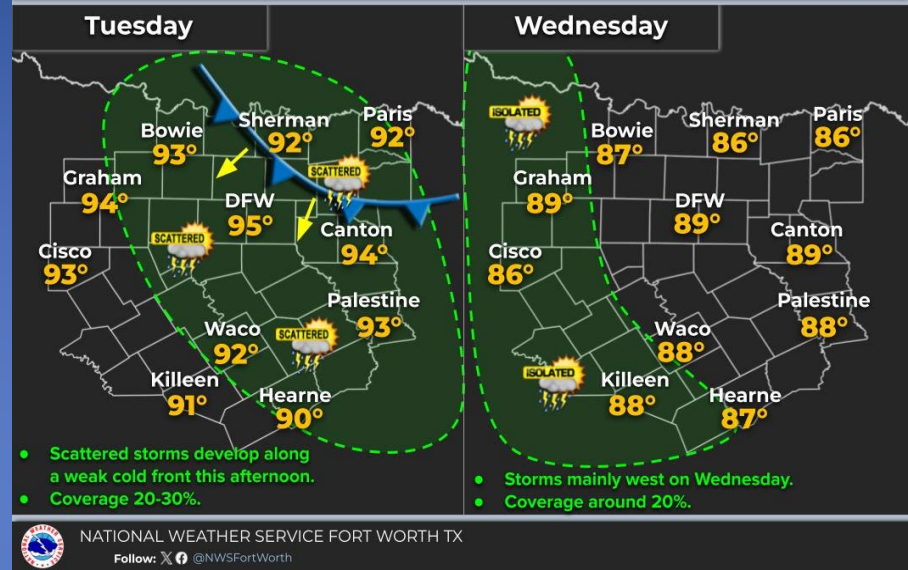
weather.gov/crp

Isolated showers or thunderstorms can be expected along the coast this morning, becoming scattered along the sea breeze this afternoon. Skies will be partly cloudy with highs in the mid 90s west to mid 80s along the coast. East winds 5-10 mph.

Scattered Afternoon Storms Today/Wednesday

weather.gov/FWD

Issued Tue Jun 02, 2026 3:19 AM



After a few days of hot and dry weather, a weak cold front will help trigger scattered thunderstorms this afternoon and evening across North and Central TX. A few of these storms could be strong with gusty winds and frequent lightning. Coverage of storms is about 20-30% across the region.

Hazardous Weather

Tuesday's Forecast

Updated: Mon Jun 01, 2026 4:13 PM

Very warm with scattered storms east



High temperatures (yellow numbers) slightly above normal

→ 50-70% chance of thunderstorms for Otero and Hudspeth Counties; 20-40% rest of area in green.

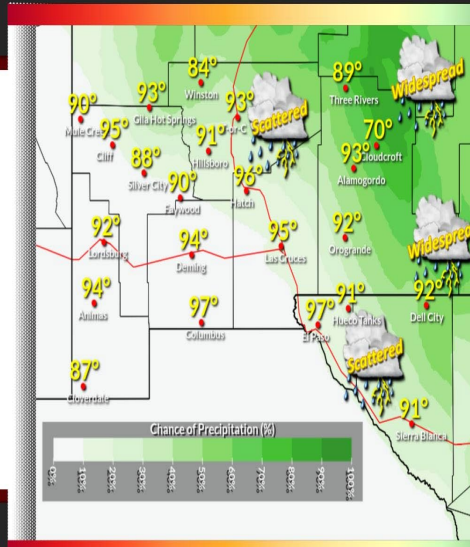


◆ Heavy downpours, gusty winds, and small hail possible

→ Dry elsewhere with a mix of sun and clouds



Southeast winds at 10 to 15 mph



NATIONAL WEATHER SERVICE

EL PASO TEXAS

weather.gov/ElPaso

Follow Us: @NWSElPaso

Moisture spreading in from the east will aid in developing afternoon thunderstorms, mainly east of the Rio Grande Valley. Temperatures will be slightly above normal.

Tuesday: Hazardous Weather Outlook

weather.gov/Houston

Updated: Tue Jun 02, 2026 5:55 AM



Key Messages

- Storms expected to move into the region from the north late in the day and tonight.
- Isolated strong to severe storms possible.



Timing

- There will be some isolated to scattered showers and storms during the day, but the primary risk of strong storms increases after about 5pm.
- Piney Woods and Brazos Valley: 5-9pm
- Conroe-Houston-Interstate 10 area: 8-11pm
- South of I-10: 8pm-midnight

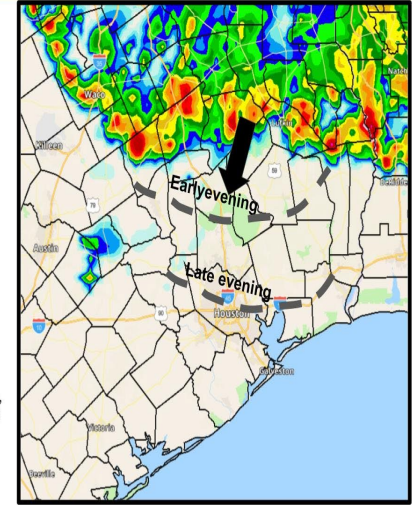


Impacts

- Primary: 30-45 mph wind gusts.
- Isolated strongest cells: 60 mph gusts and hail.
- Mariners, moreso east of Freeport and in the Galveston Bay area, should check the latest conditions before beginning their transits this evening. If the storms maintain their strength, some gusts to 40 kt are not out of the realm of possibility.



- Remain weather-aware and have multiple ways to receive warnings!



NATIONAL WEATHER SERVICE OFFICE HOUSTON-GALVESTON, TX

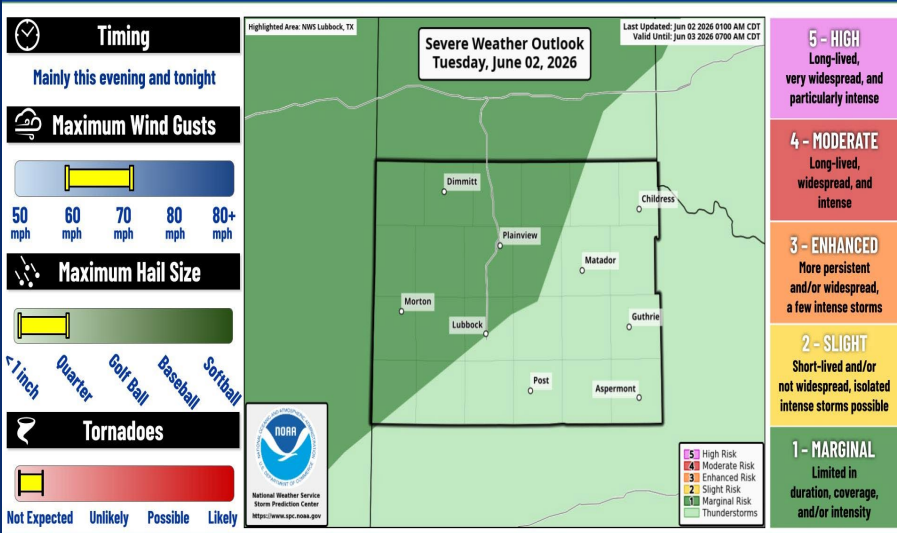
Follow: @NWSHouston

Scattered storms today...increased risk of strong storms late in the day and evening as a band of storms move in from the north

Hazardous Weather

Severe Weather Outlook: June 2, 2026

weather.gov/Lubbock
Updated: Tue Jun 02, 2026 3:47 AM



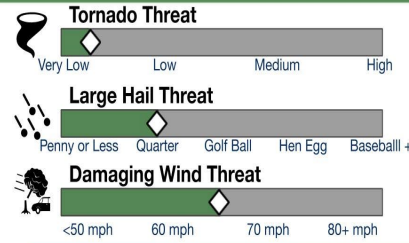
NATIONAL WEATHER SERVICE LUBBOCK TX
Follow: X @NWSLubbock

Isolated thunderstorms will be possible this afternoon, with better chances arriving this evening into tonight. The highest probability of severe storms will be tonight near the TX/NM state line.

Severe Weather Risk Today

Have Multiple Ways to Get Severe Weather Warnings
Latest info at weather.gov/shv

Early Afternoon through this Evening

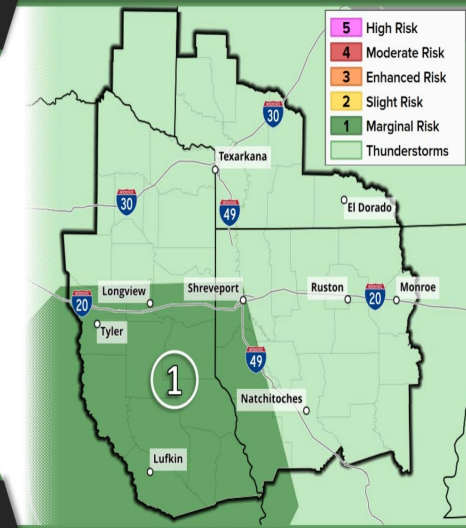


Deep East Texas into West Louisiana

- Have multiple ways to get severe weather warnings.
- Monitor the latest forecasts.
- Know your severe weather safety plan.

weather.gov/shv
National Weather Service - Shreveport, LA
Follow: X @NWSShreveport

Updated: Tue Jun 02, 2026 7:45 AM



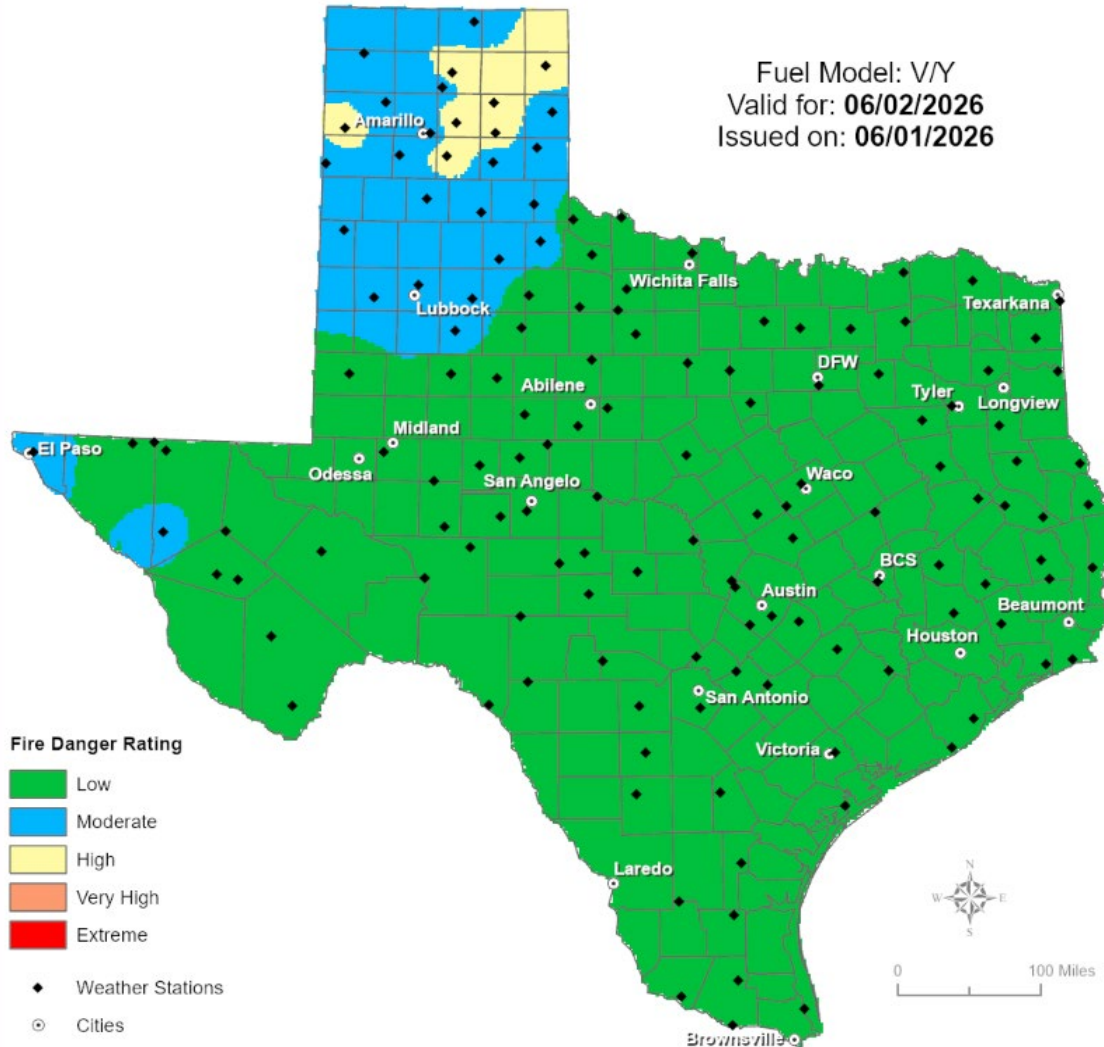
There is a Marginal Risk for severe thunderstorms early this afternoon through this evening across portions of Deep East Texas into West Louisiana. Damaging winds will be the primary threat.

Weather Advisory/Statement/Watch/Warning Issued

DATE	WARNING TYPE	LOCATION
06/01/26	Special Weather Statement	Armstrong, Atascosa, Bandera, Bastrop, Bexar, Blanco, Brewster, Burnet, Caldwell, Comal, De Witt, Donley, Fayette, Frio, Gillespie, Gonzales, Guadalupe, Harris, Hansford, Hays, Hutchinson, Jeff Davis, Karnes, Kendall, Kerr, Lavaca, Lee, Lipscomb, Llano, Medina, Montgomery, Moore, Newton, Ochiltree, Roberts, Sabine, Travis, Williamson, and Wilson Counties
06/01/26	Severe Thunderstorm Warning	Armstrong, Brewster, Donley, Hutchinson, Jeff Davis, and Presidio Counties
06/01/26	Flash Flood Warning	Brewster and Jeff Davis Counties
06/01/26	Flood Advisory	Hutchinson County
06/02/26	Special Weather Statement	Angelina and San Augustine Counties
06/02/26	Flood Advisory	Hansford County
06/02/26	Flood Warning	McMullen County

Fire Danger Forecast

Forecast Fire Danger

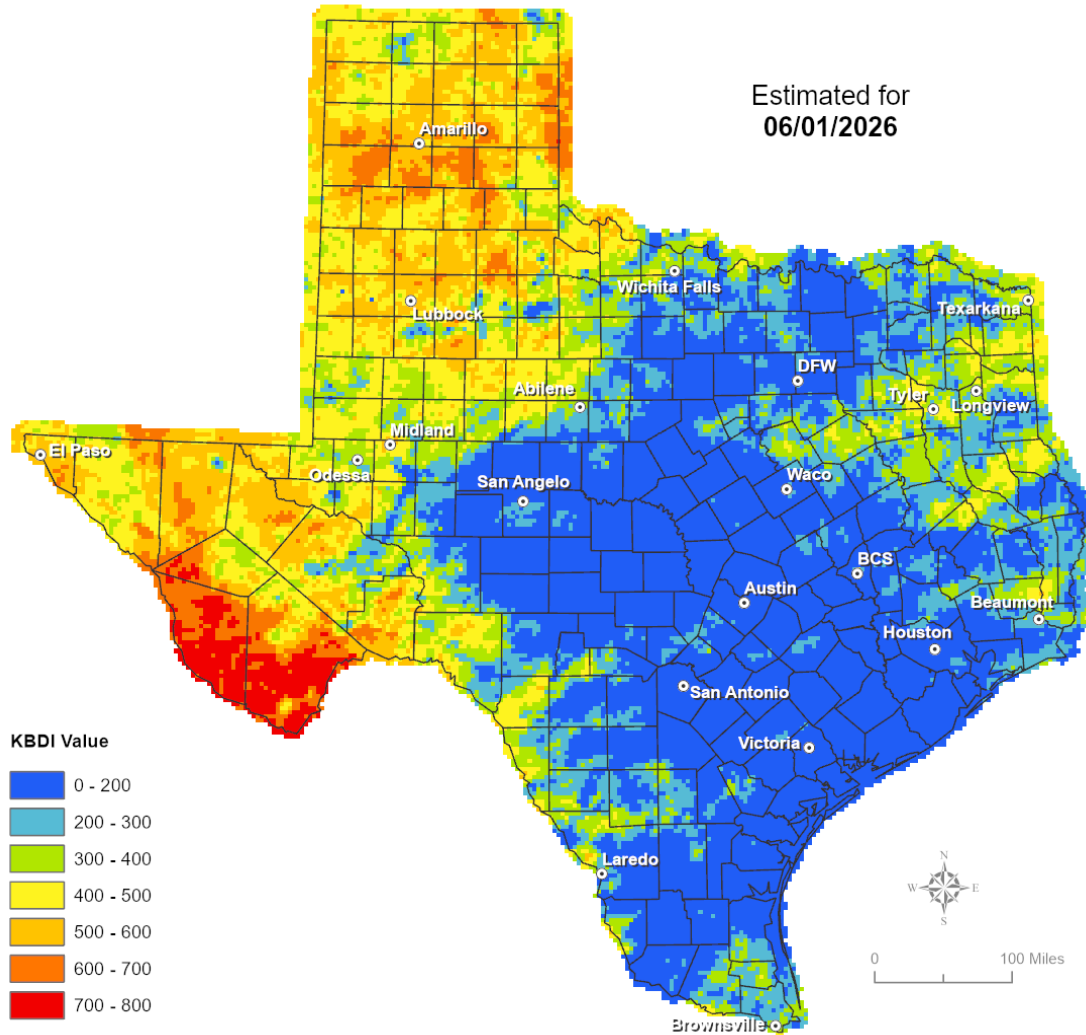


Keetch-Byram Drought Index

Keetch-Byram Drought Index

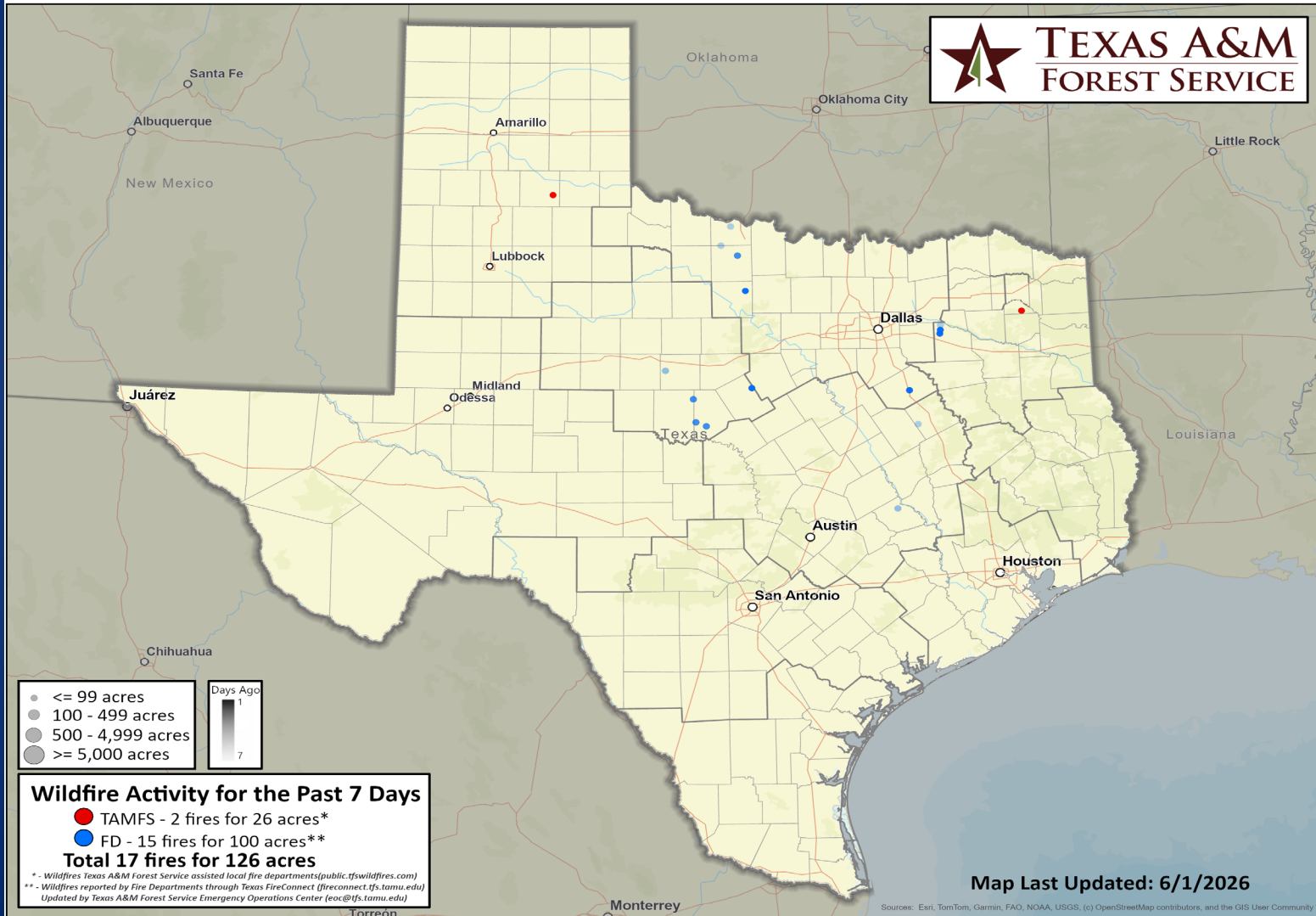
(4 km x 4 km resolution)

Estimated for
06/01/2026



Fire Activity (*Last 24 Hours)

Report of 698 fires (+2) and 104,239 (+26) acres have been burned this year. There are 87 (No Change) counties with burn bans. The Keetch–Byram Drought Index list contains 63 (No Change) counties with an average over 400.



Training

DATES		TITLE	COURSE	LOCATION
06/01/26	06/03/26	Intermediate Incident Command System for Expanding Incidents	G-300	Marble Falls
06/01/26	06/03/26	Intermediate Incident Command System for Expanding Incidents	G-300	Tilden
06/01/26	06/04/26	Community Emergency Response Team Basic Training	G-317	Austin
06/01/26	06/04/26	Community Emergency Response Team Basic Training	G-317	Victoria
06/01/26	06/03/26	Disaster Accounting Basics	T-ACC600	Austin
06/02/26	06/03/26	Local Mitigation Planning Training	G-318	Sonora
06/02/26	06/04/26	Texas Public Information Officer	T-PUB4033	Edinburg
06/02/26	06/04/26	Texas Public Information Officer	T-PUB4033	El Paso
06/02/26	06/04/26	Texas Public Information Officer	T-PUB4033	Richmond

Statewide Significant Events

DATES		LOCATION	EVENT
06/02/26	06/07/26	Houston	Houston Astros Baseball

Exercises

DATES		AGENCY/LOCATION	TYPE: EXERCISE NAME
06/02/26	06/02/26	Precinct 2/Houston	Tabletop: Precinct 2 TTX