



FEMA



Prepared by
Mark Wiley

FEMA Region 6 Weather Threat Briefing

Wednesday, June 03, 2026

Disclaimer: The purpose of this briefing is to provide a **Regional** weather threat assessment and is meant as a general overview. County/Parish decision makers should consult their local NWS forecast offices for the latest detailed, local weather information. To find your local NWS forecast office, go to www.weather.gov/srh.





Summary

- **Flash Flooding:**

- Slight risk (level 2 of 4) today from the TX/OK Panhandles/W OK into W TX and SE NM.
- Marginal risk (level 1 of 4) Thursday over S NM, OK, TX; Friday over SE NM, TX, S LA; Saturday over OK, TX, W AR, LA; and Sunday over the eastern half of the Region.
- Monitoring Monday over OK, AR.

- **Severe Storms:**

- Marginal risk (level 1 of 5) today over the TX/OK Panhandles, W OK, W TX and S NM.

- **Burn Scar Flooding:**

- Today will see a high risk with a moderate risk Thursday through Saturday over the Sacramento Complex.





FEMA Region 6 Threat Matrix

Next 7 days

	Wednesday, Jun 3	Thursday, Jun 4	Friday, Jun 5	Saturday, Jun 6	Sunday, Jun 7	Monday, Jun 8	Tuesday, Jun 9
Severe Storms	TX/OK Panhandles, W TX, S NM						
Heavy Rain / Flash Flooding	E NM, TX/OK Panhandles/W OK-WTX, SE NM	S NM, OK, TX	SE NM, TX, S LA	OK, TX, W AR, LA	Eastern half of the Region	OK, AR	
Fire Weather							
Heat							
Tropical							
River Flooding	AR	AR	AR	AR	AR		

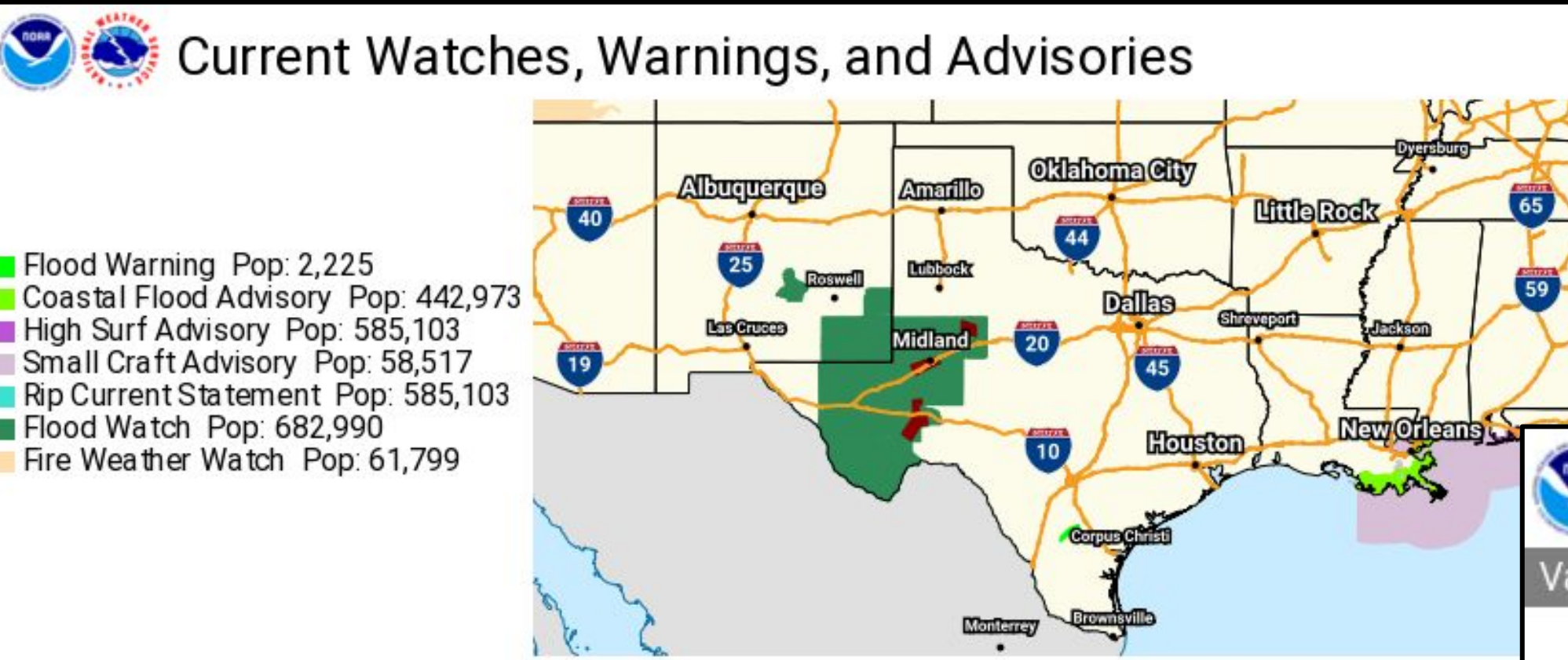
Threat levels are based on FEMA Region 6 criteria. State or local threat level criteria may differ.

For more details on the colors in the threat matrix refer to the last slide in this briefing.

Risk Levels	Little to None	Minor	Moderate	Major	Extreme
-------------	----------------	-------	----------	-------	---------



Current Radar/Hazards



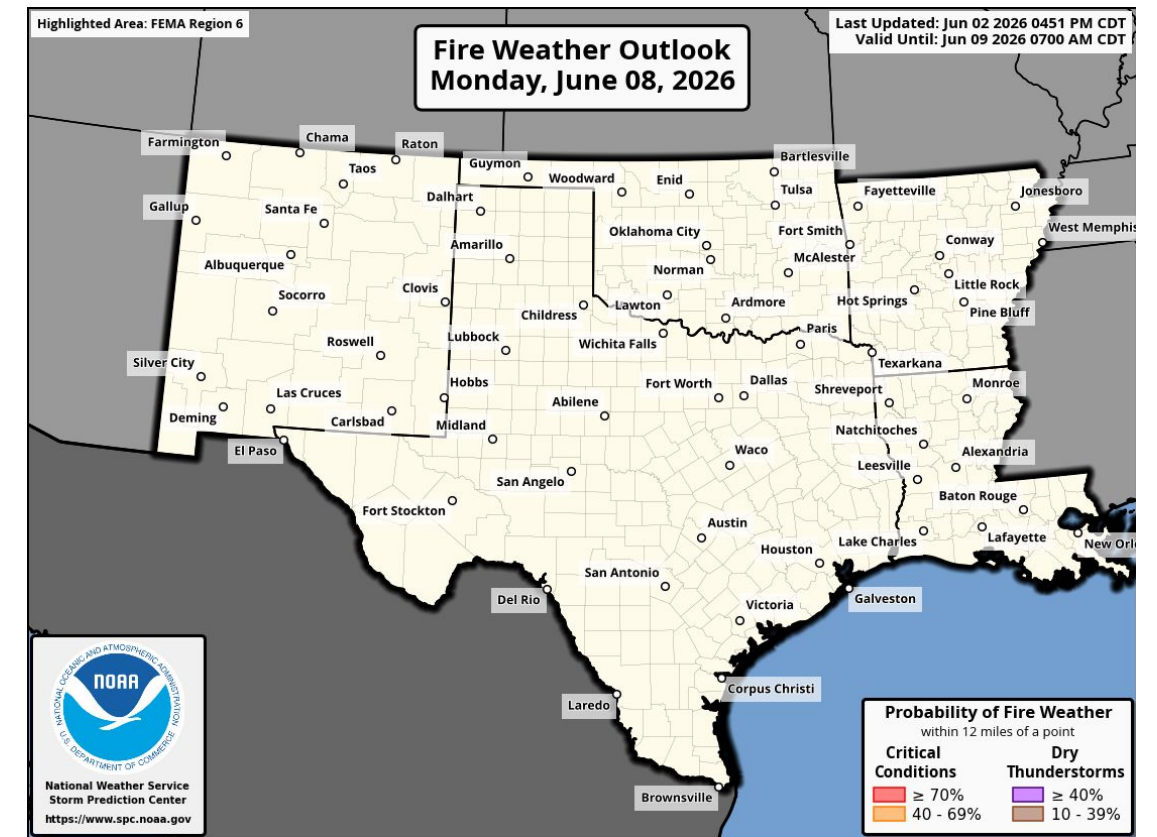
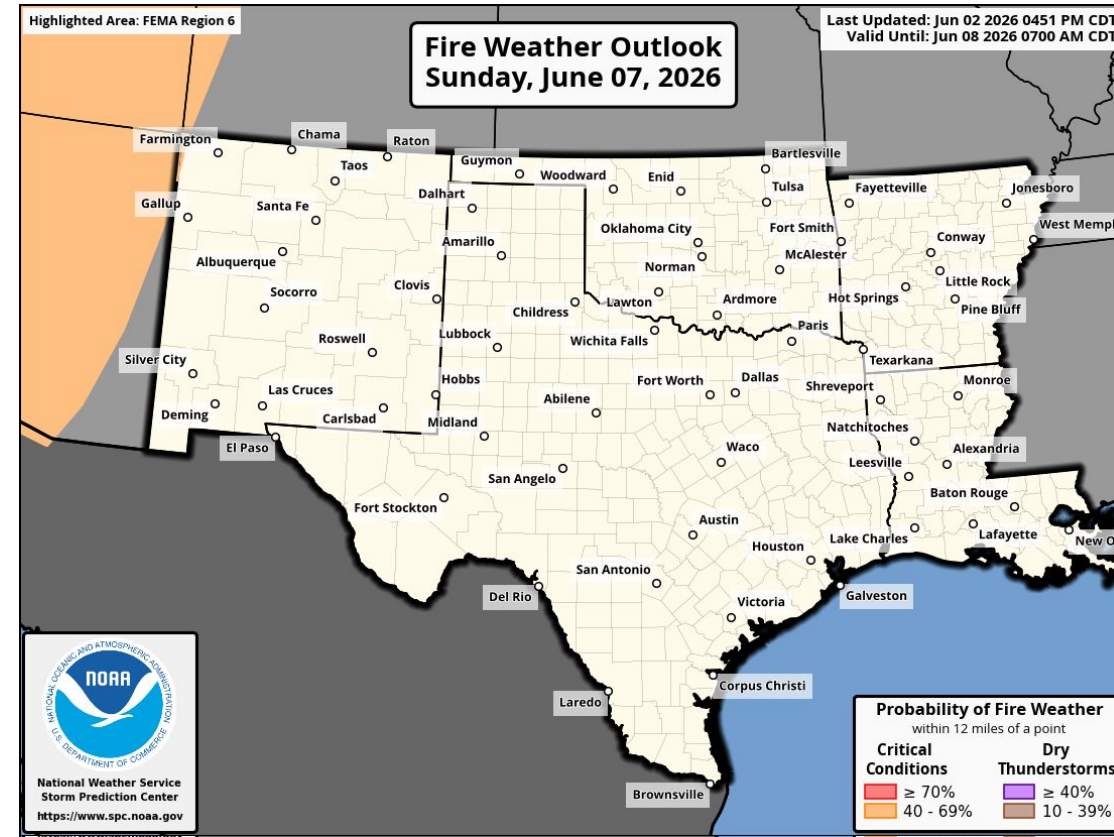
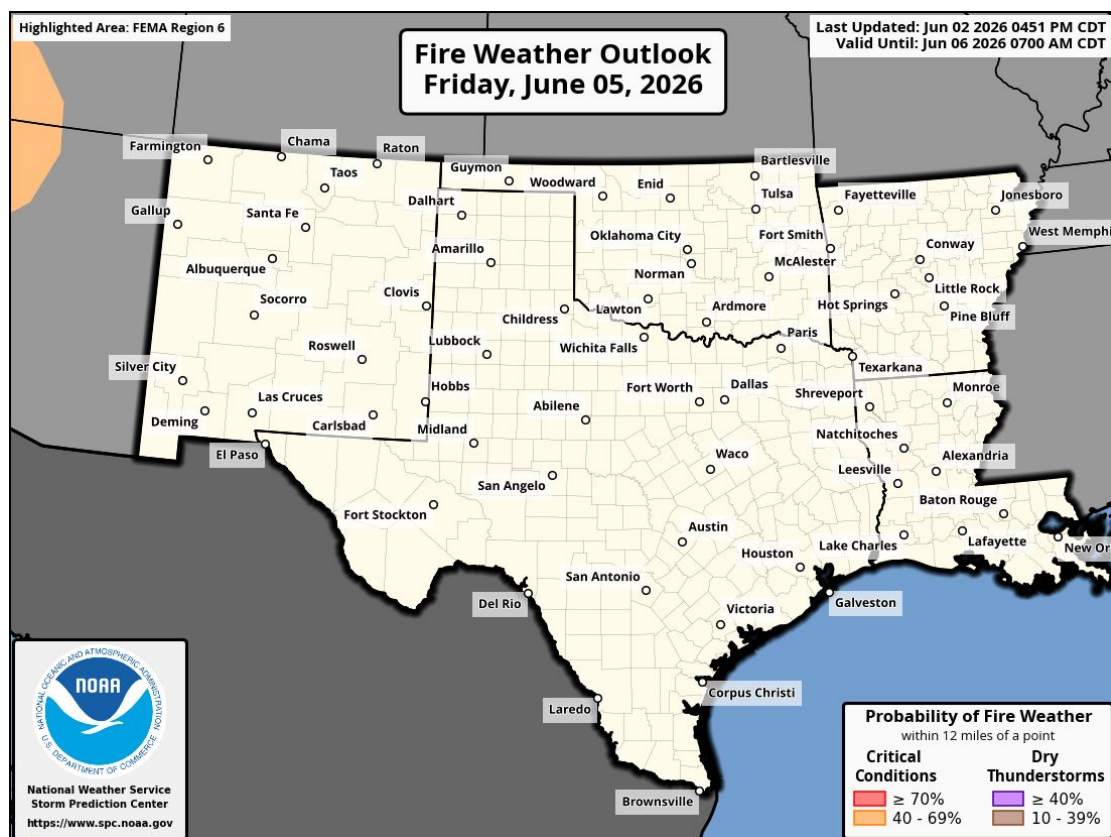
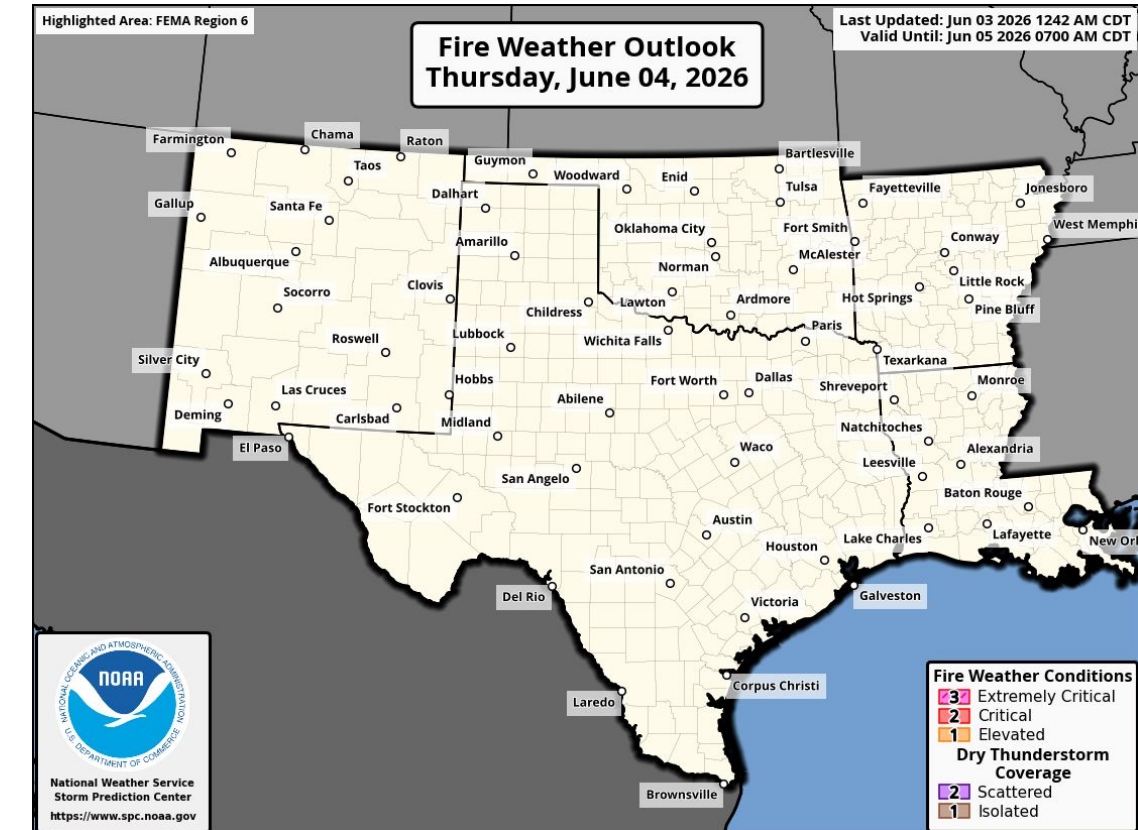
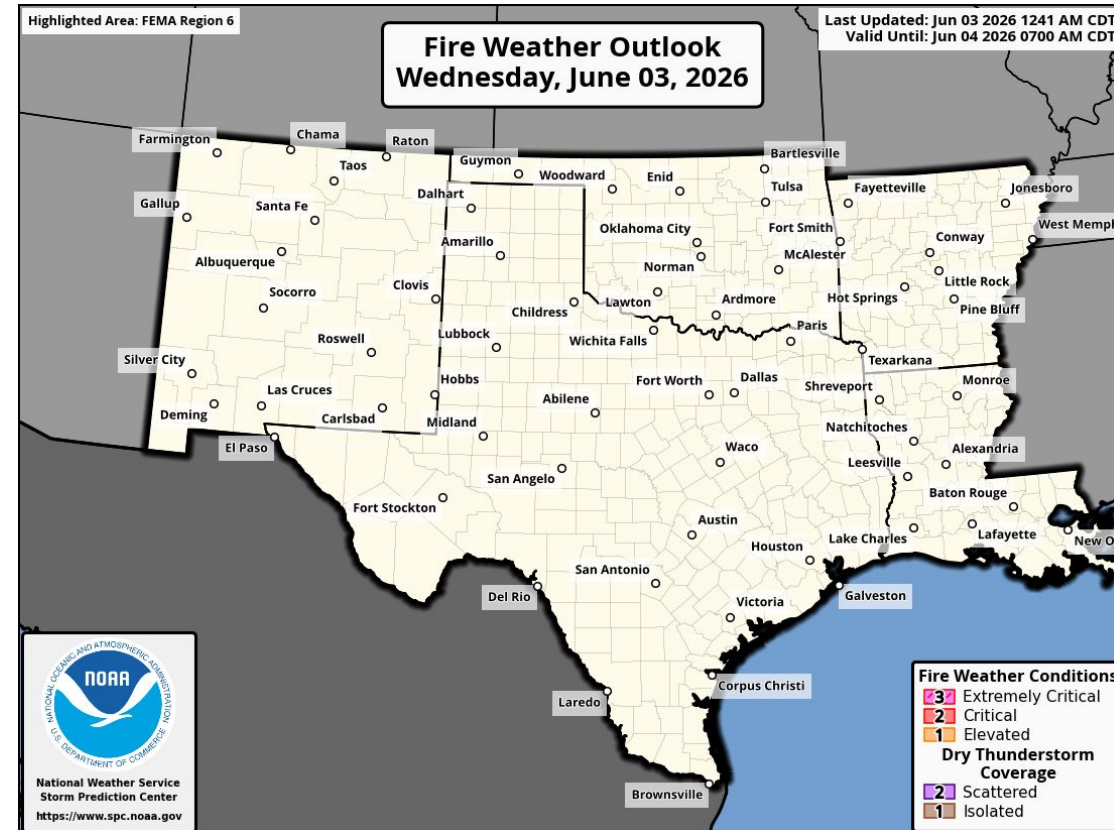
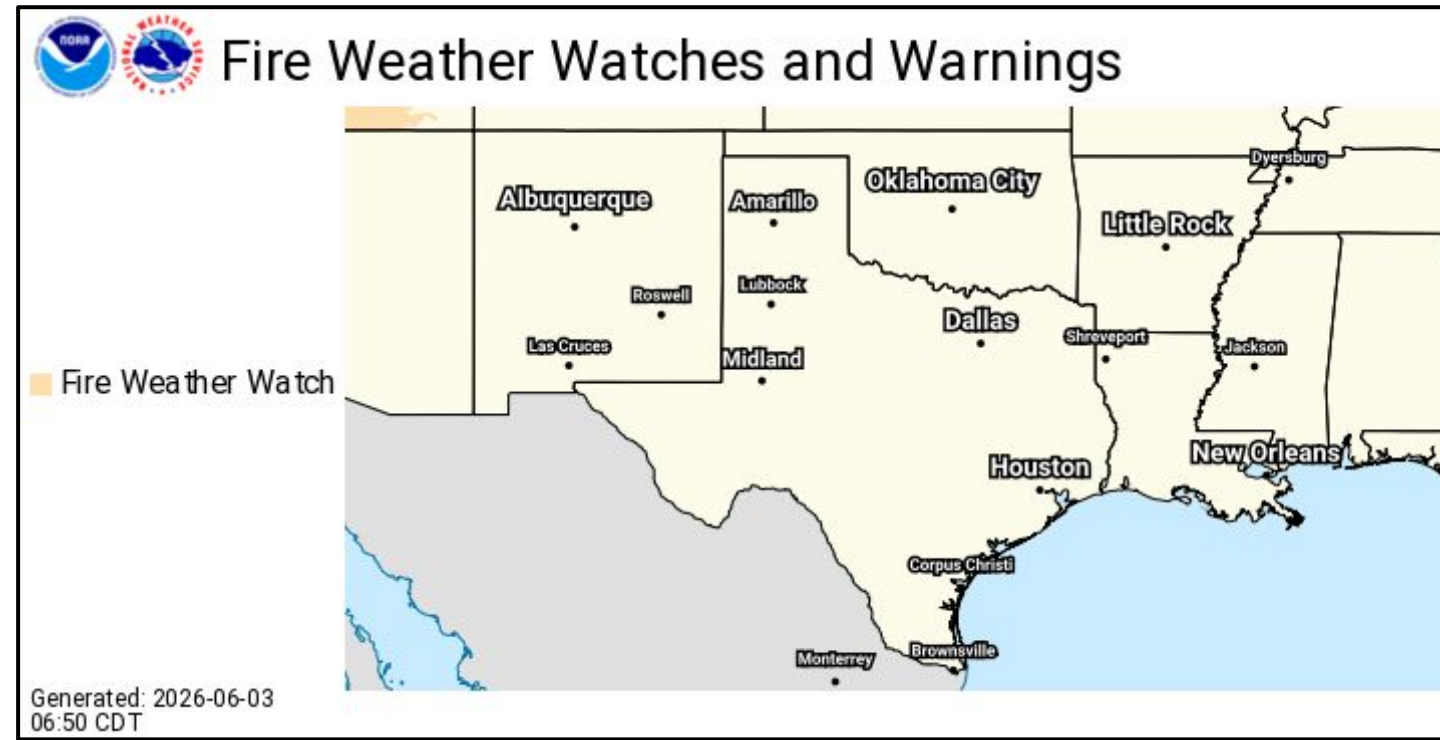
Generated: 2026-06-03 07:11 CDT

Flood Watch over S NM burn scar today from 1PM - 11 PM.
Flood watch over SE NM and W TX through 10AM.





Fire Weather Outlooks





Tropical Weather Outlook – Atlantic/Gulf

Areas of Possible Development

Area	Chance of Development	Potential Impacts to FEMA 6

Active Tropical Cyclones

Storm	Potential Impacts to FEMA 6
-	-

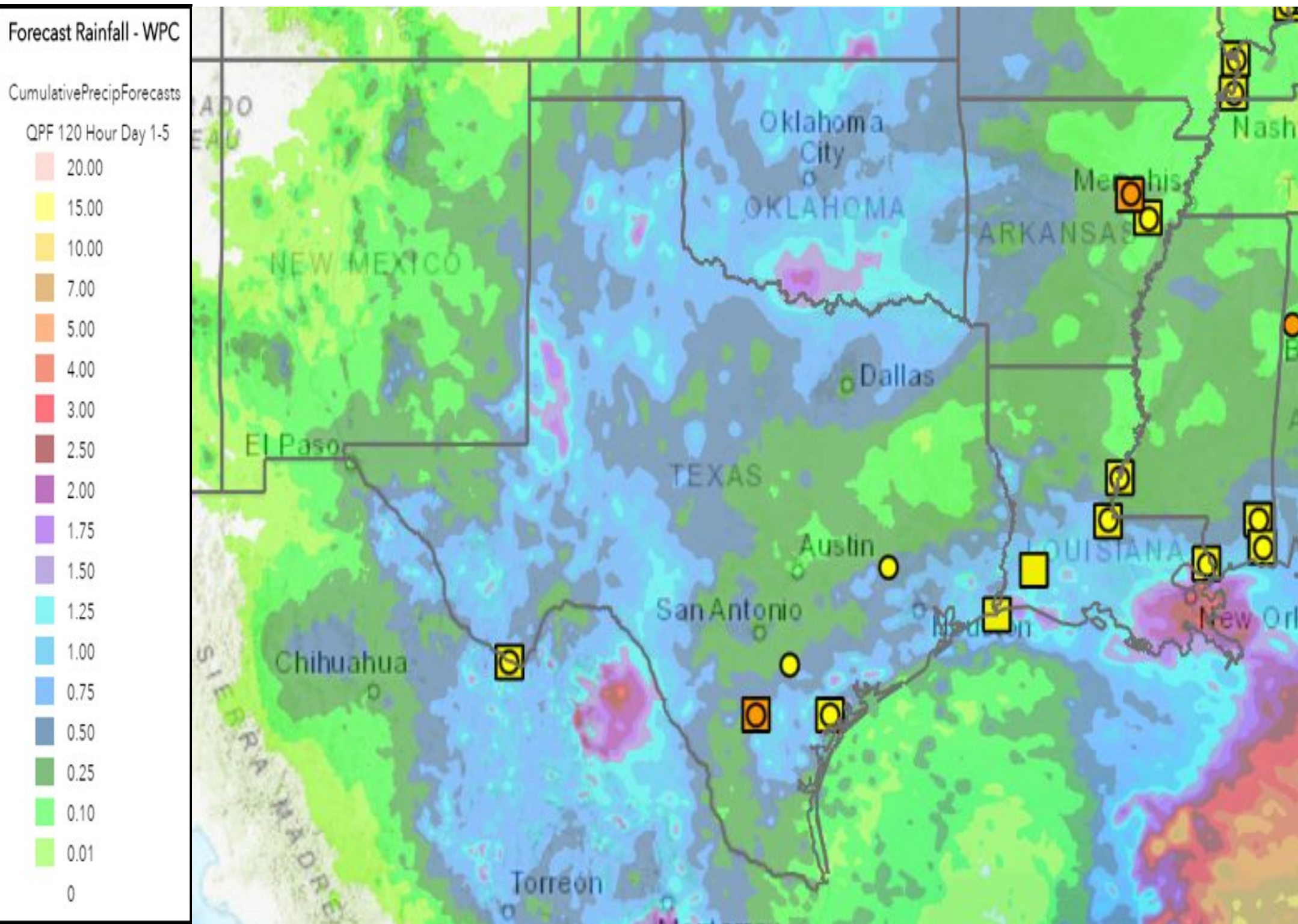


See <http://www.hurricanes.gov> for the latest on the tropics or any active storms



5-Day Precipitation Forecast & River Flood Status


Note: Even though the image displays 5 days of forecasted rainfall, river forecasts only include 1-2 days of rainfall



Cache River at patterson in AR will be in Minor flood stage through the weekend. No significant impacts.

Note: Numerical levels (e.g. level 1 of 4) will not be assigned to riverine flooding due to the varying levels of impacts across flood categories.






Burn Scar Debris Flow Risk - Ruidoso, New Mexico

Sacramento Complex

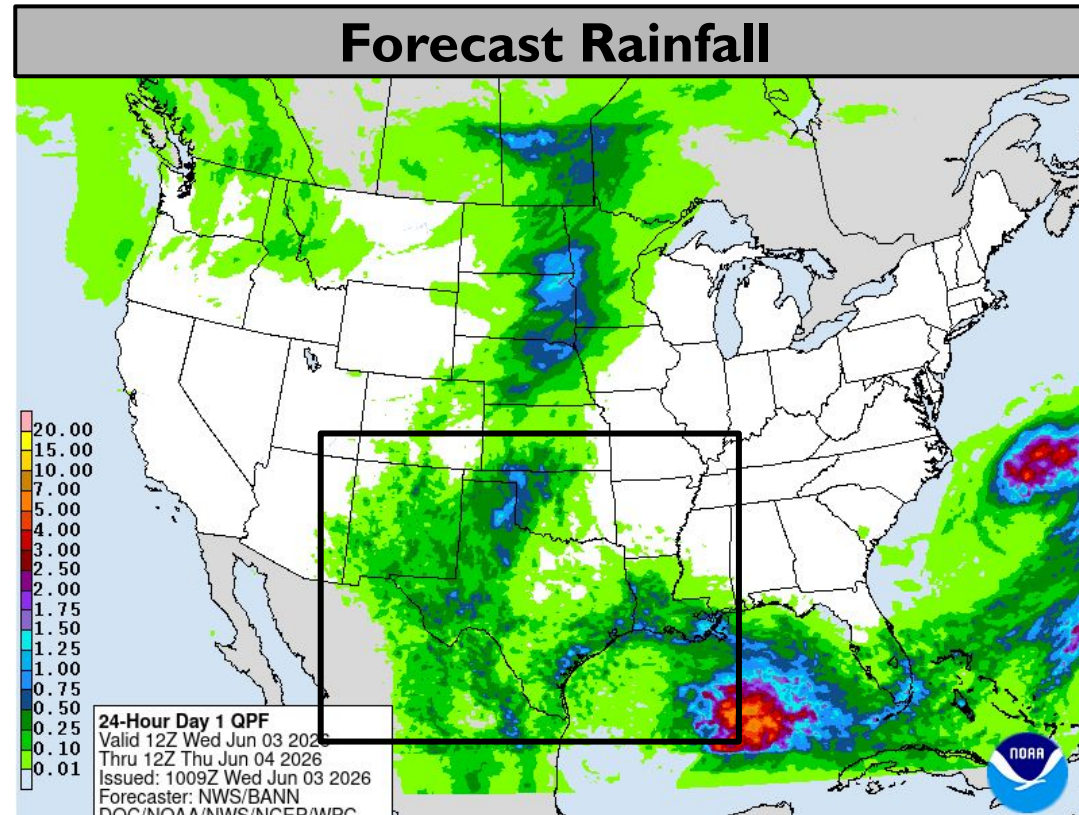
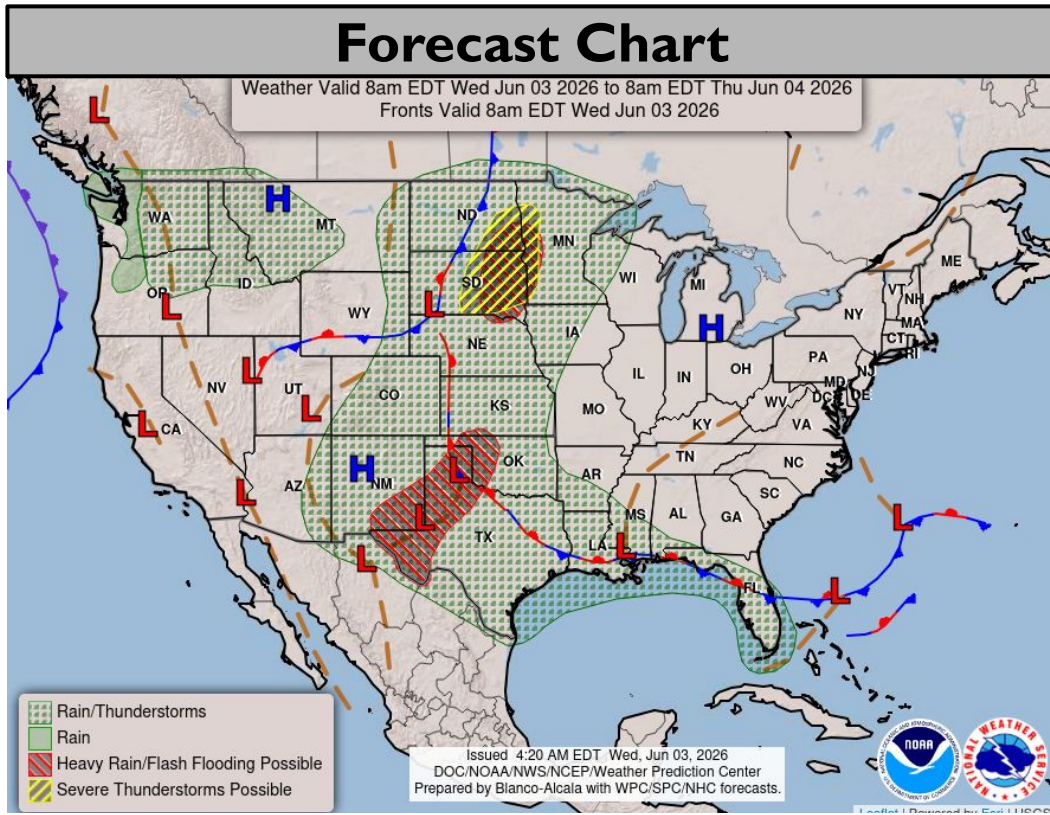
	Wednesday, Jun 3	Thursday, Jun 4	Friday, Jun 5	Saturday, Jun 6	Sunday, Jun 7
Flash Flooding	High	Moderate	Moderate	Moderate	
Timing - CDT	1PM-11PM	Afternoon/Evening	Afternoon/Evening	Afternoon/Evening	



Low (level 1 of 3)	Less than 30% chance of flash flood warning.
Moderate (level 2 of 3)	30-70% chance of flash flood warning.
High (level 3 of 3)	Over 70% chance of flash flood warning.
<ul style="list-style-type: none"> WPC's Excessive Rainfall Outlook is <i>Not Applicable</i> to burn scars. 	

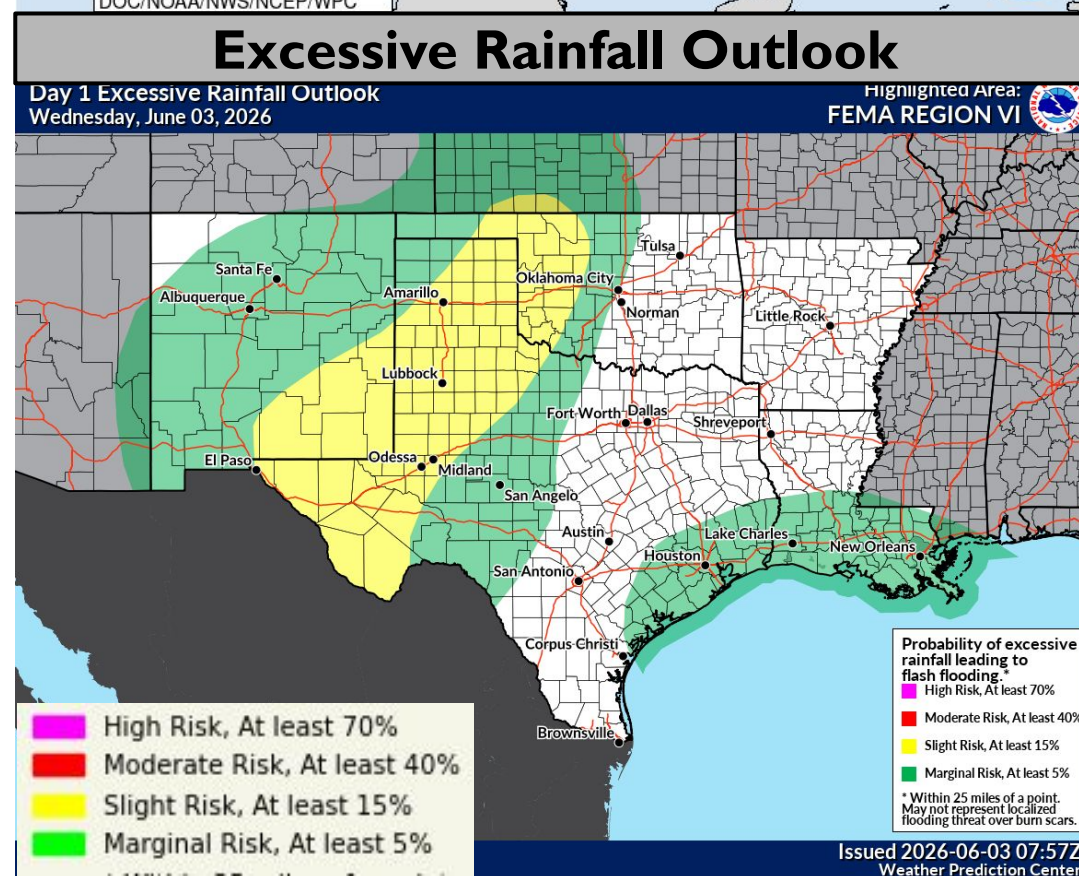
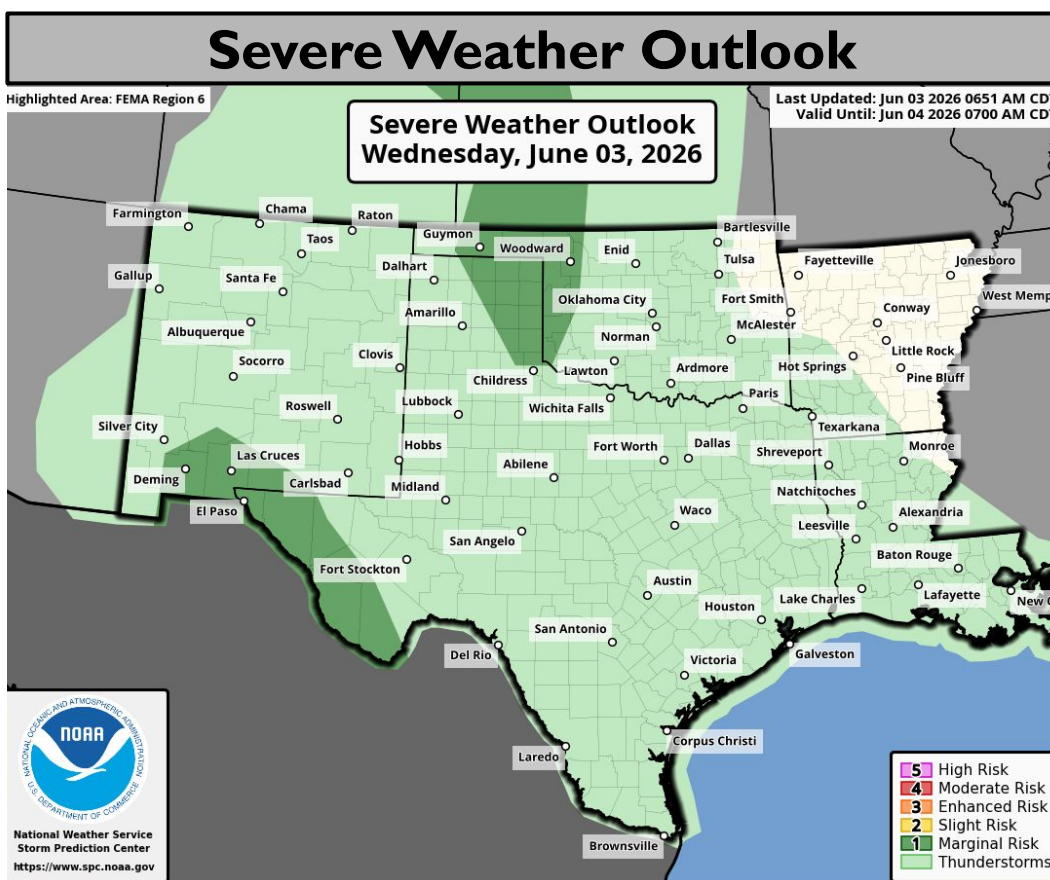


Today's Weather



Slight risk (level 2 of 4) for flash flooding over E NM, TX/OK Panhandles/W OK-W TX, SE NM.

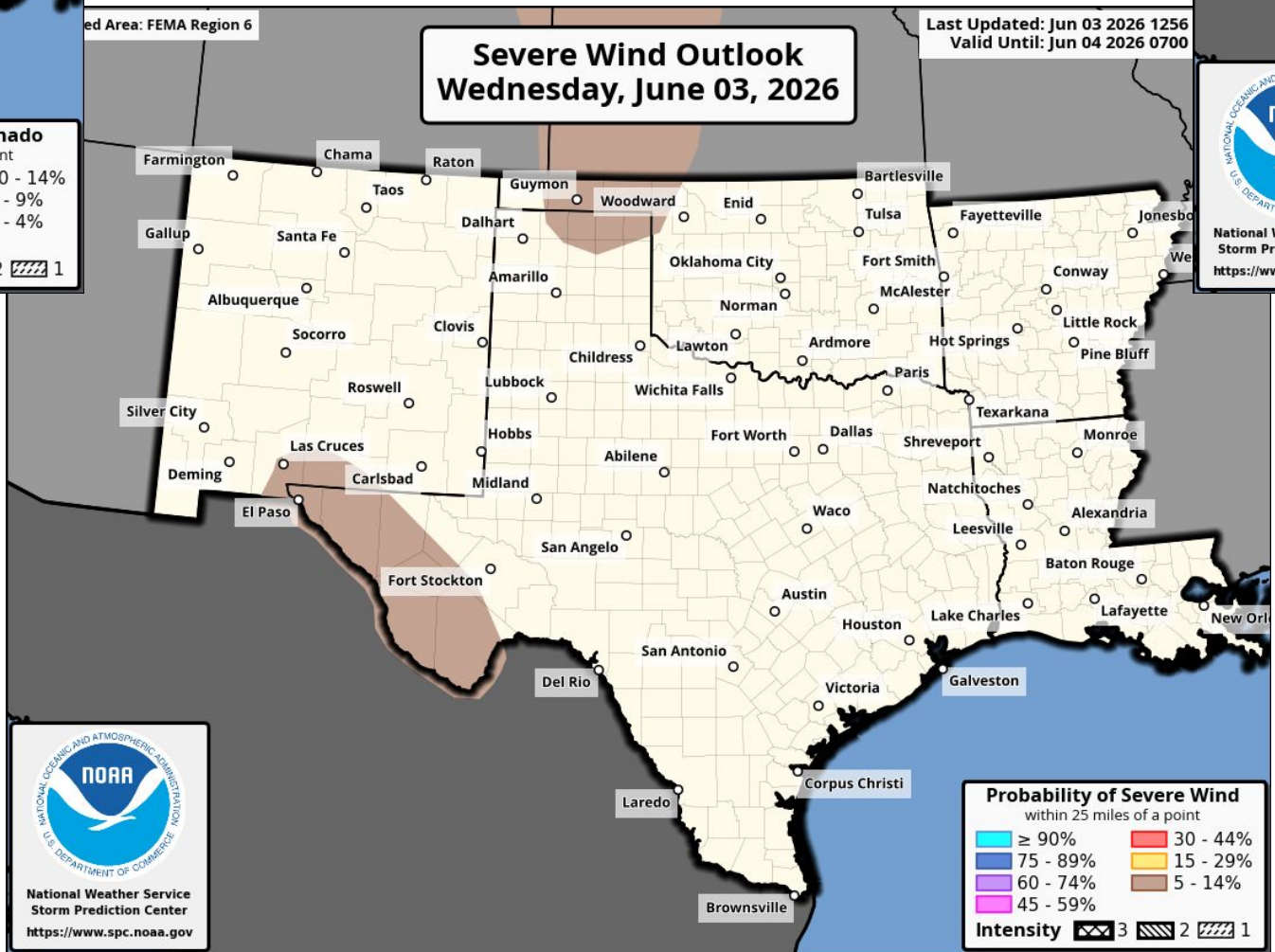
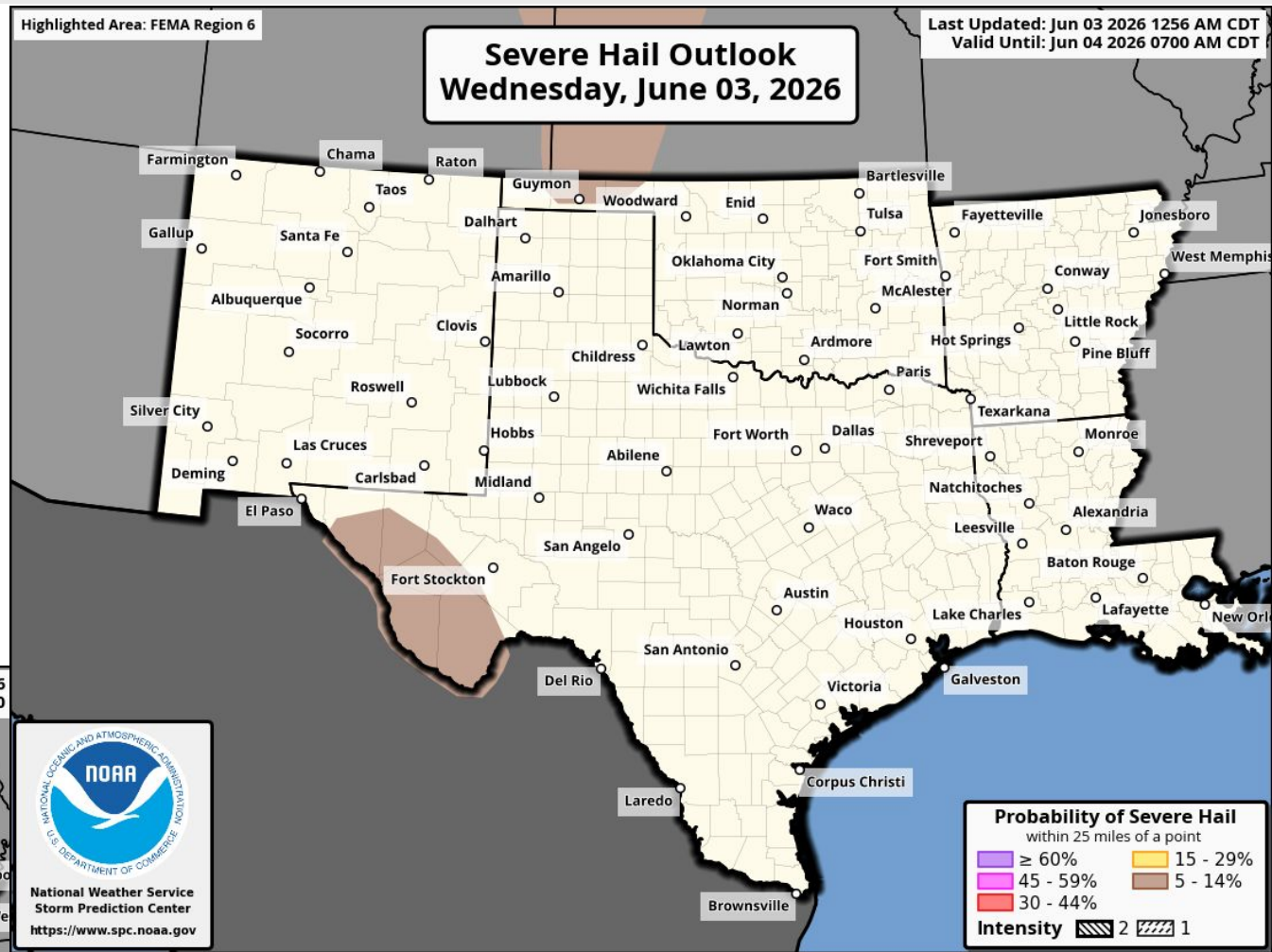
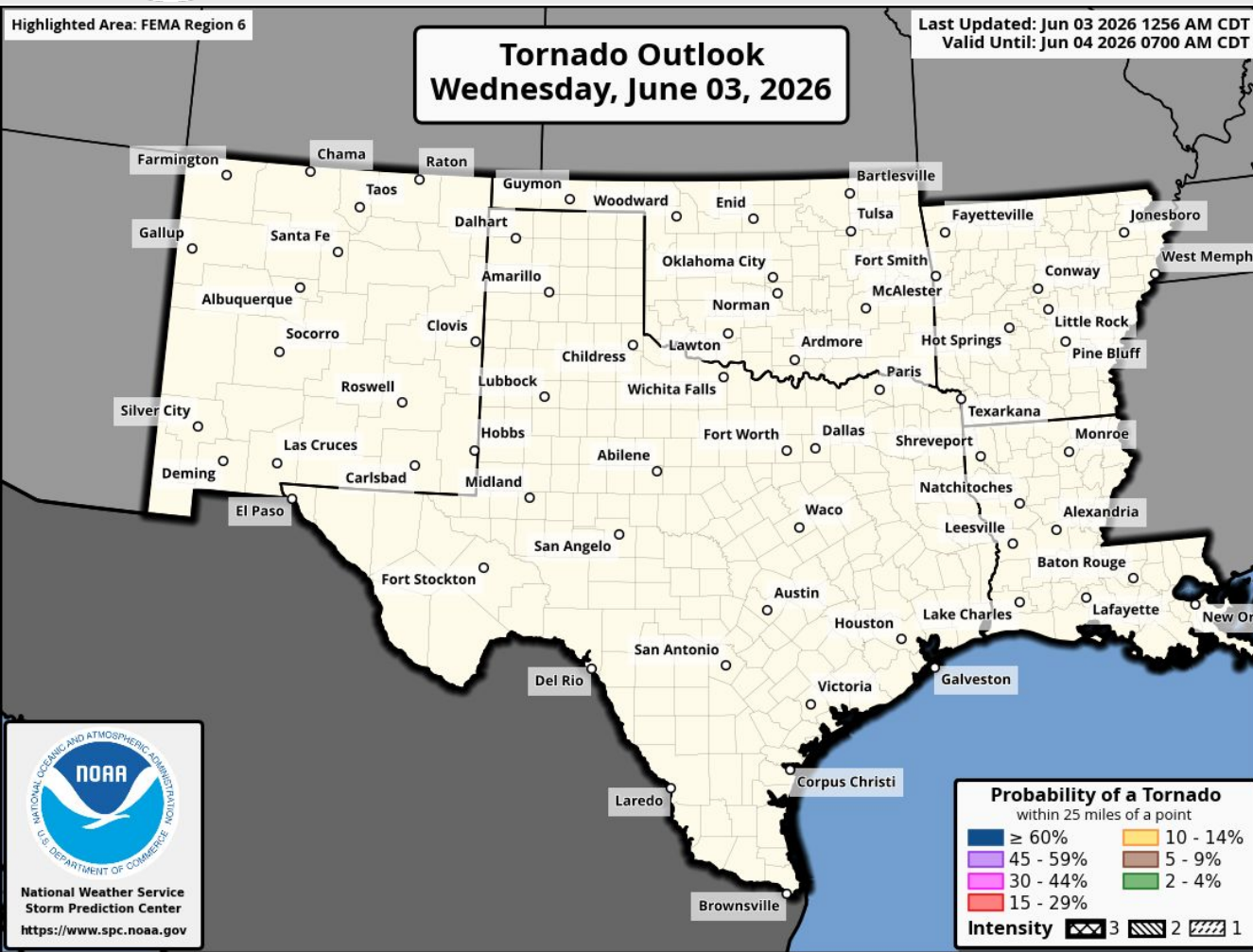
Marginal risk (level 1 of 5) for severe storms over the TX/OK Panhandles, W TX, S NM.



Burn Scar Flash Flooding information on Burn Scar Matrix slides

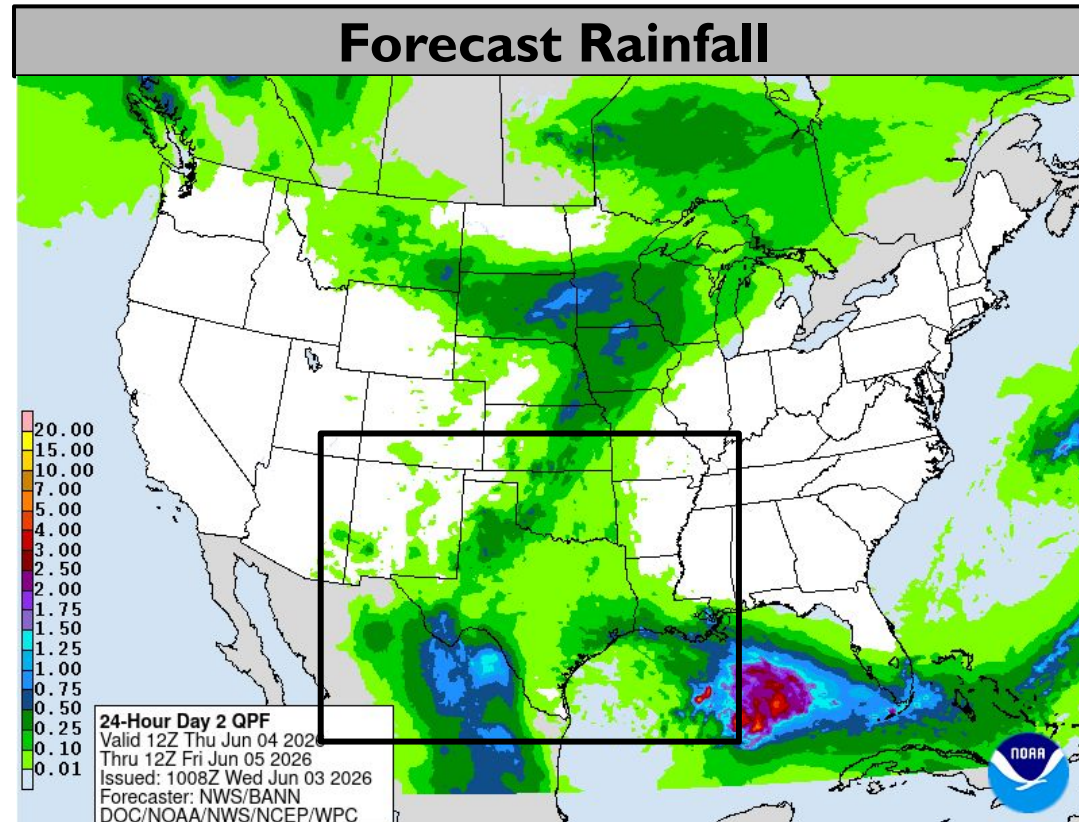
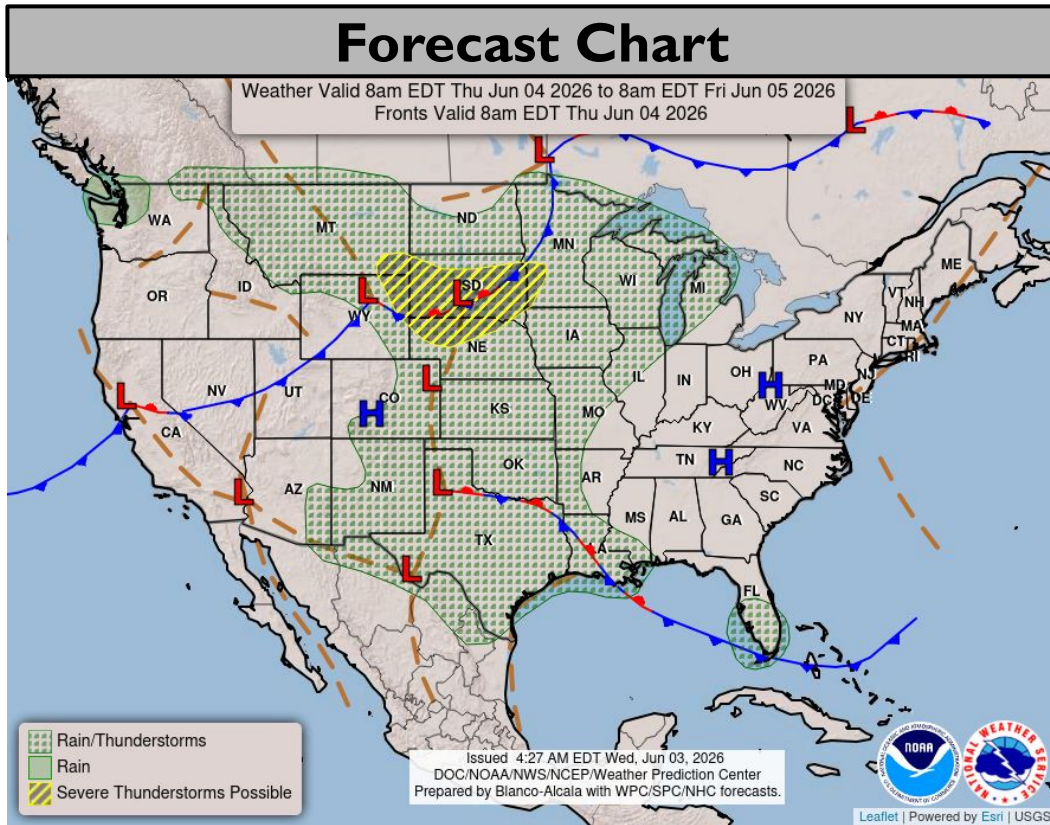


Today's Tornado & Severe Wind / Hail Probabilities

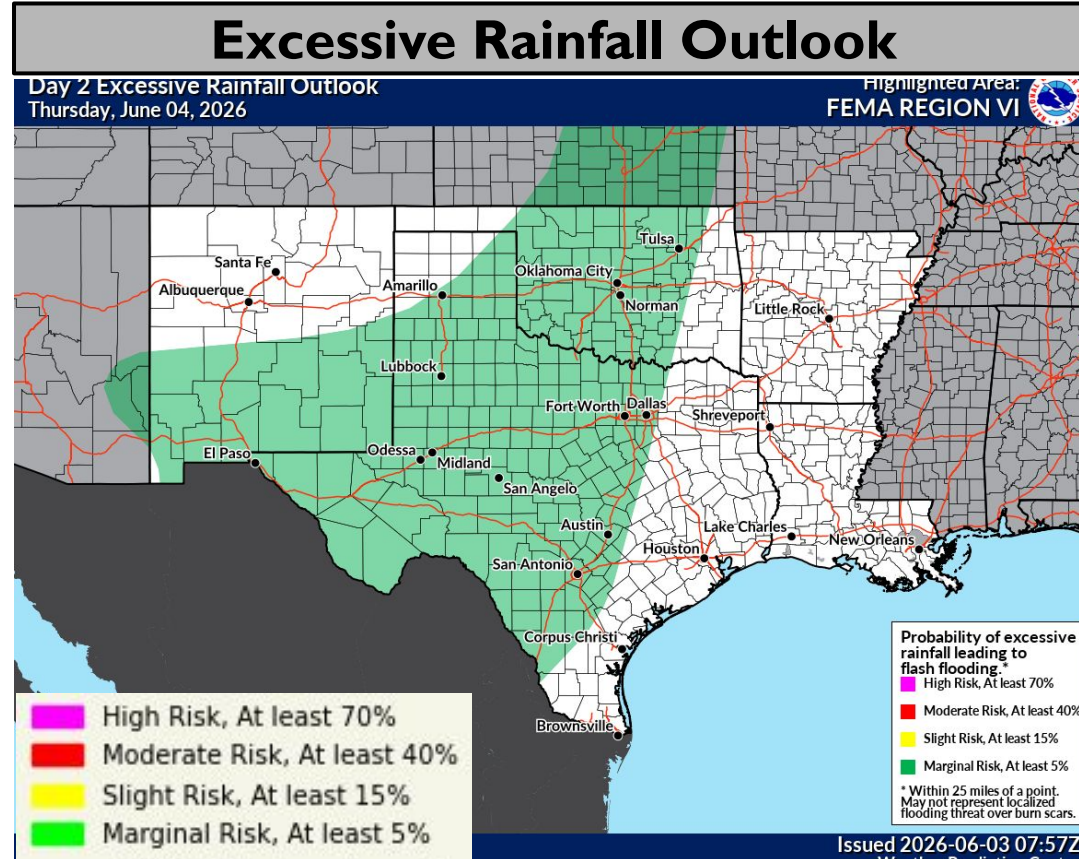
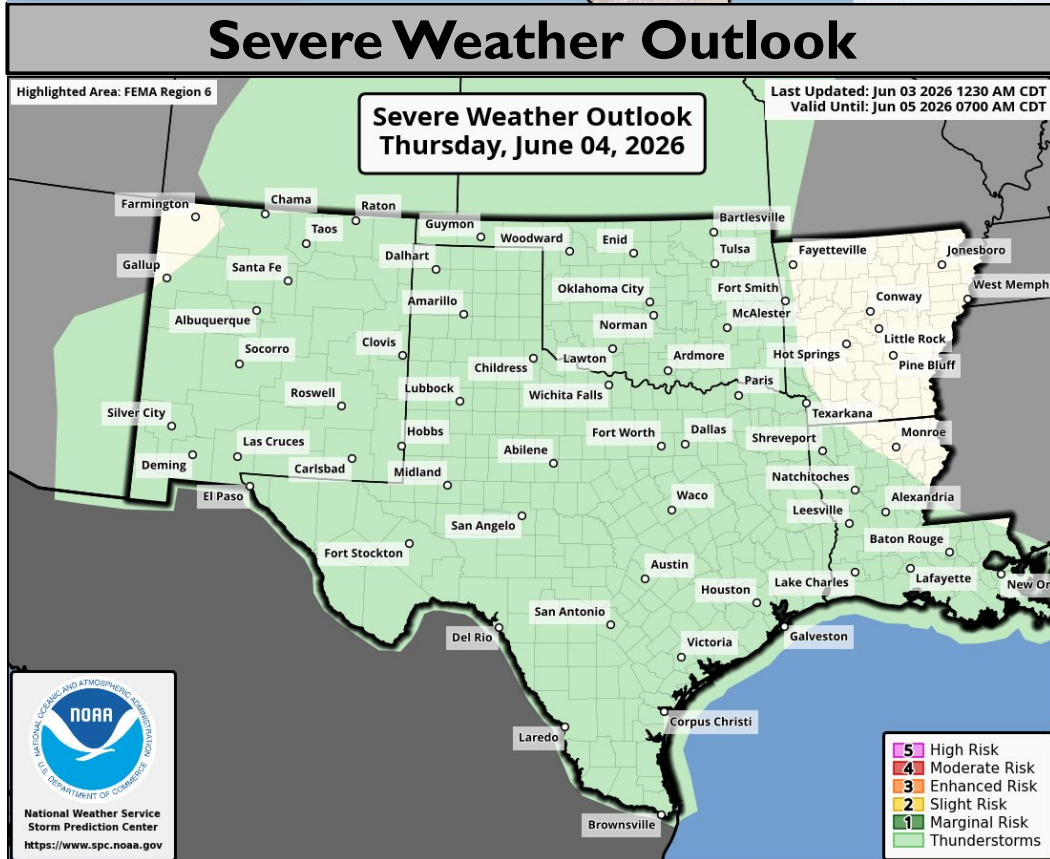





Tomorrow's Weather



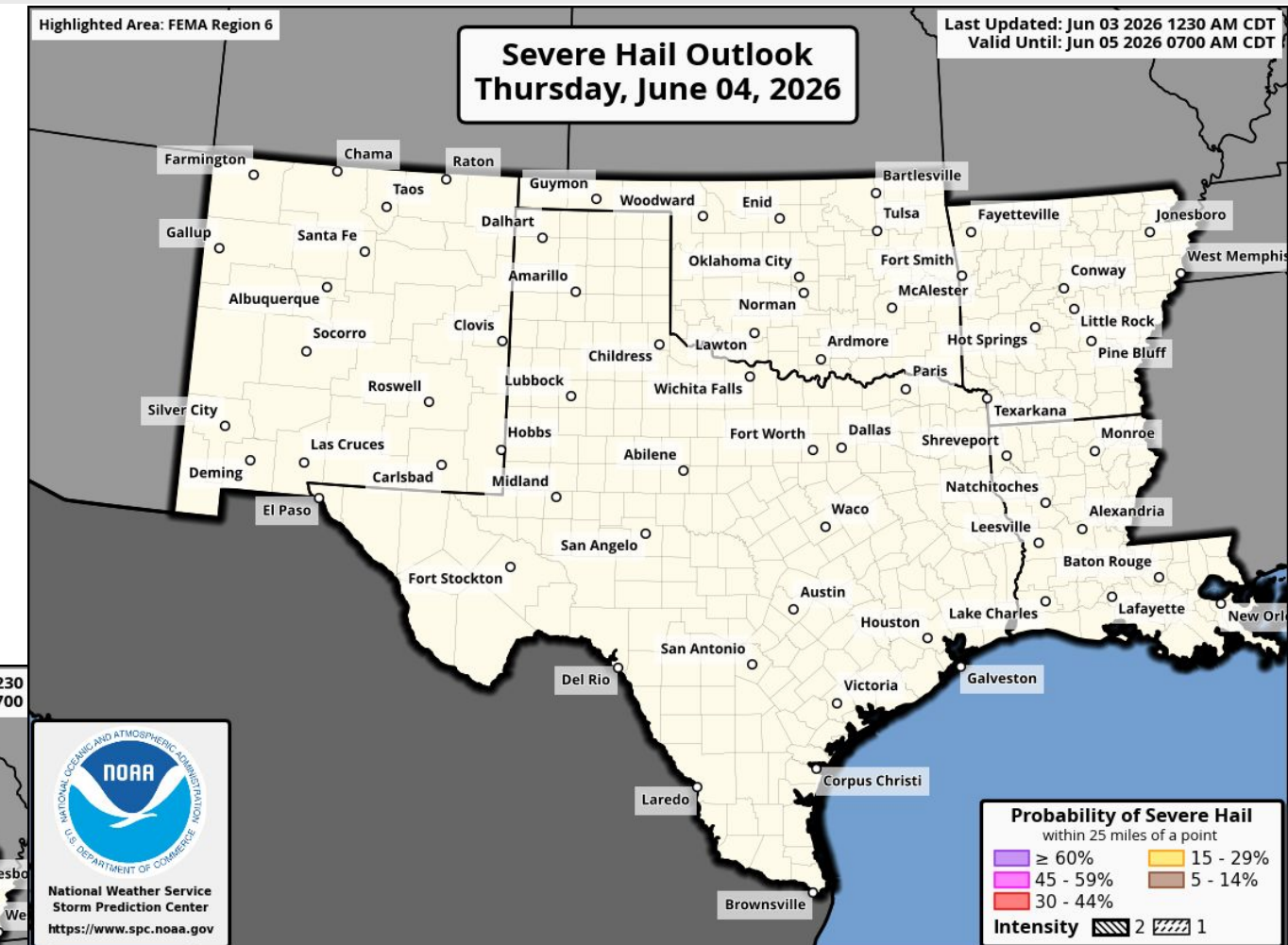
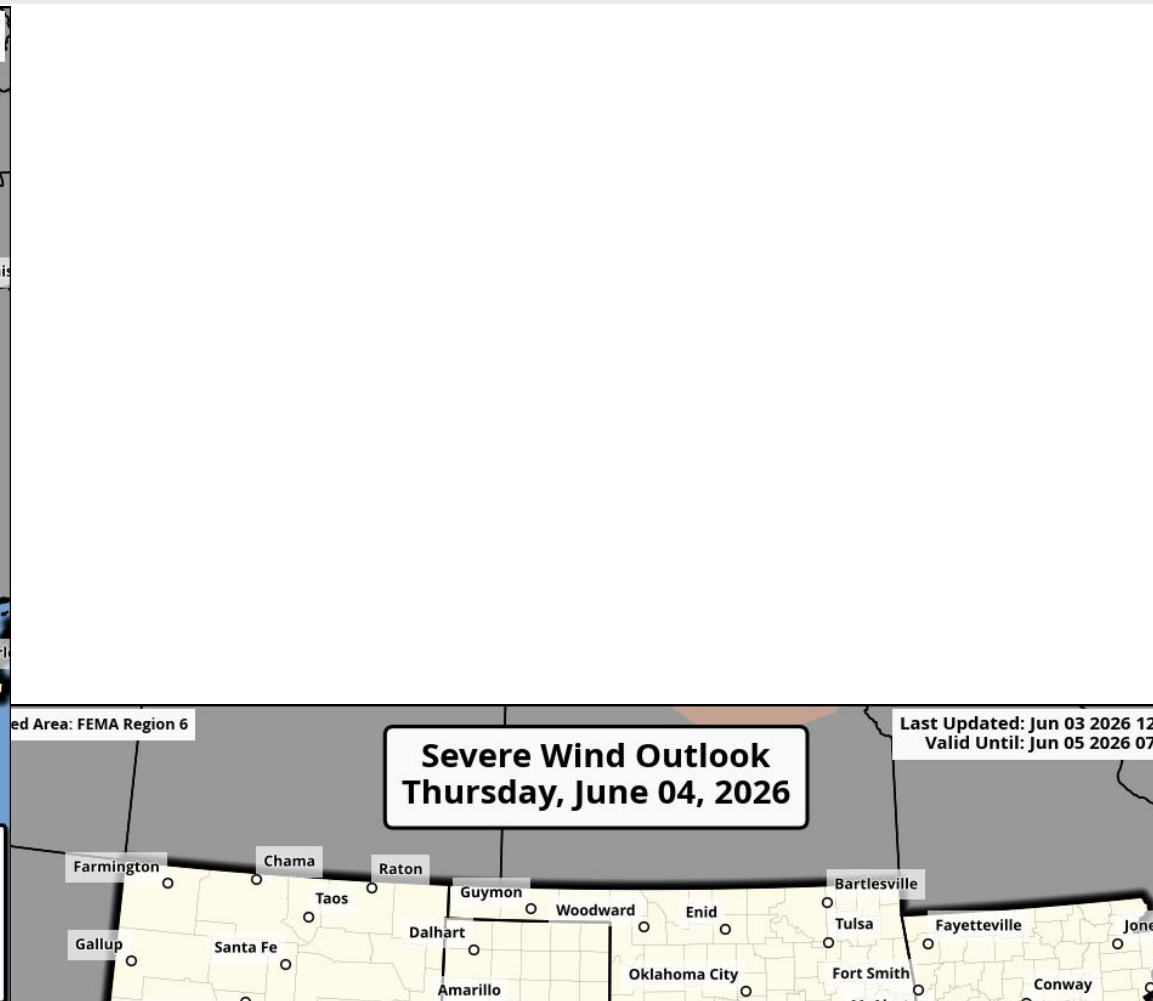
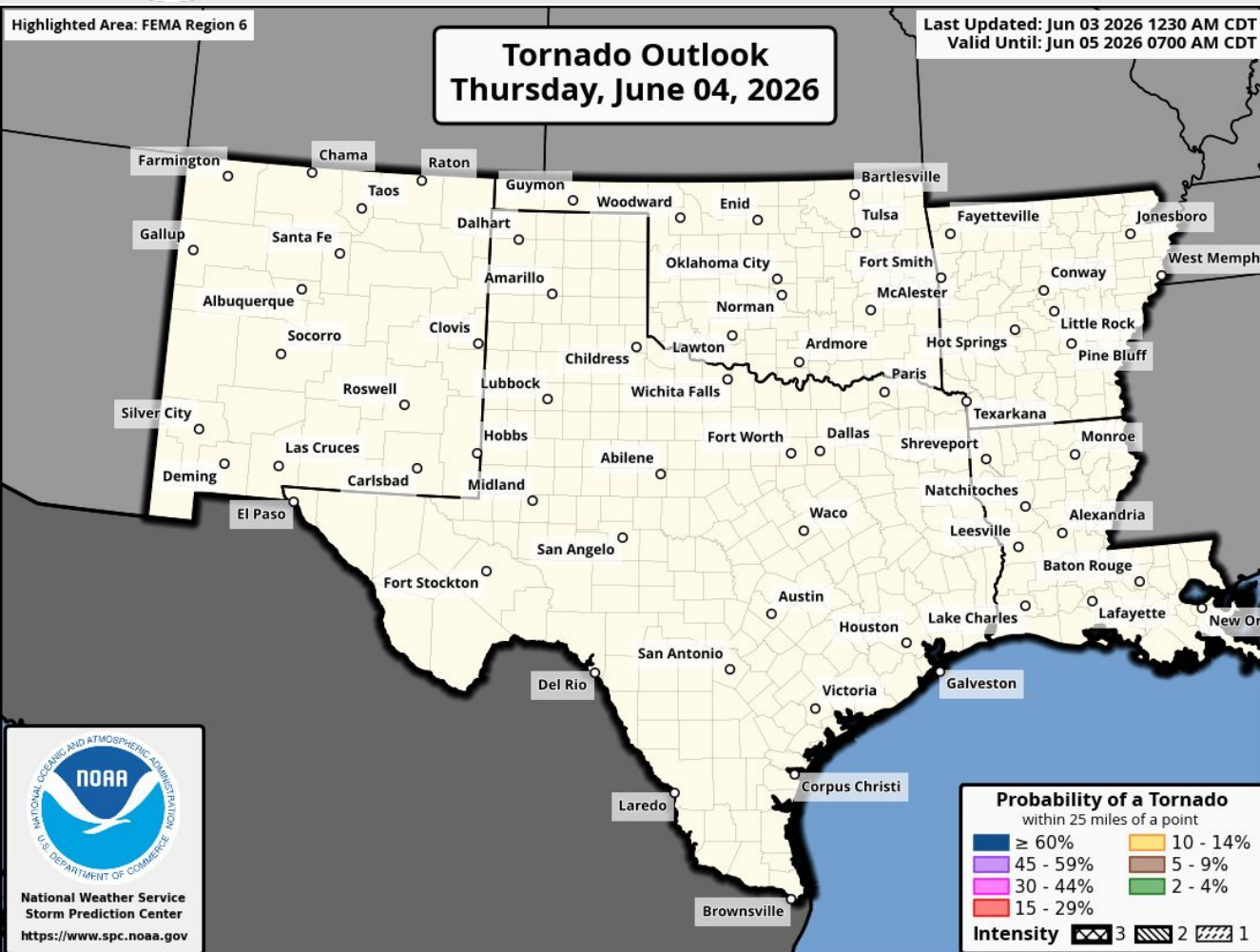
Marginal risk (level 1 of 4) for flash flooding over S NM, OK, TX.



Burn Scar Flash Flooding information on Burn Scar Matrix slides

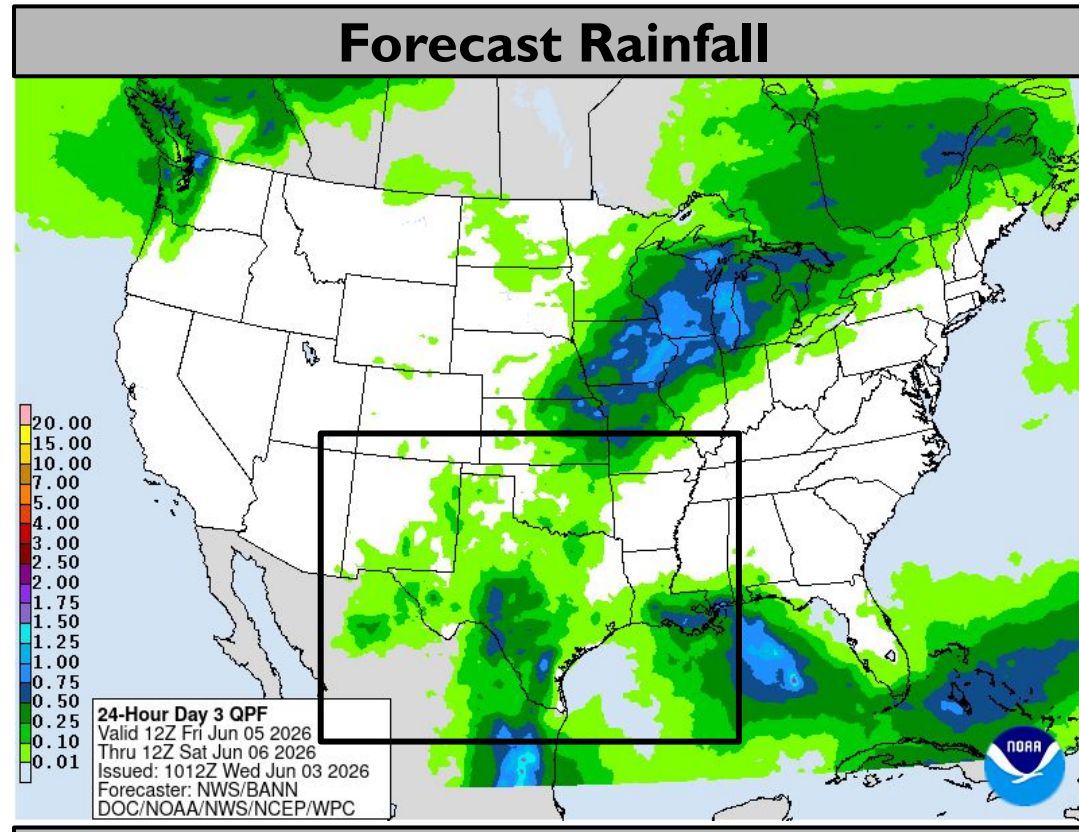
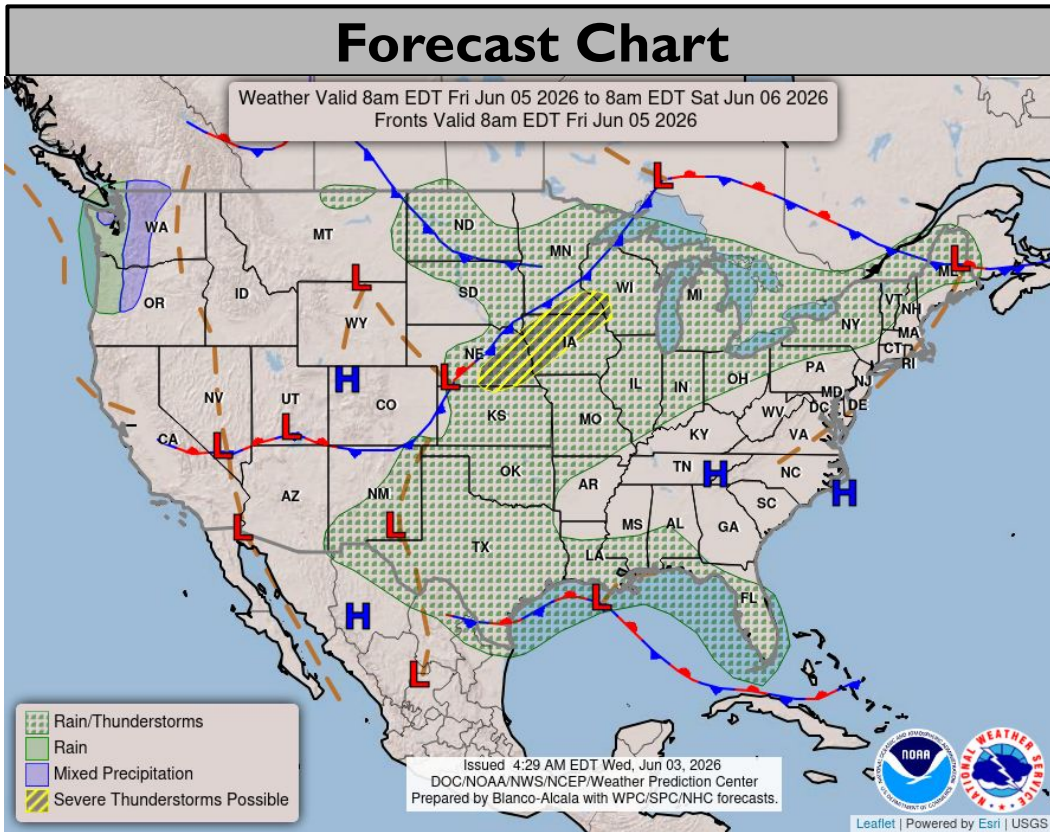


Tomorrow's Tornado & Severe Wind / Hail Probabilities

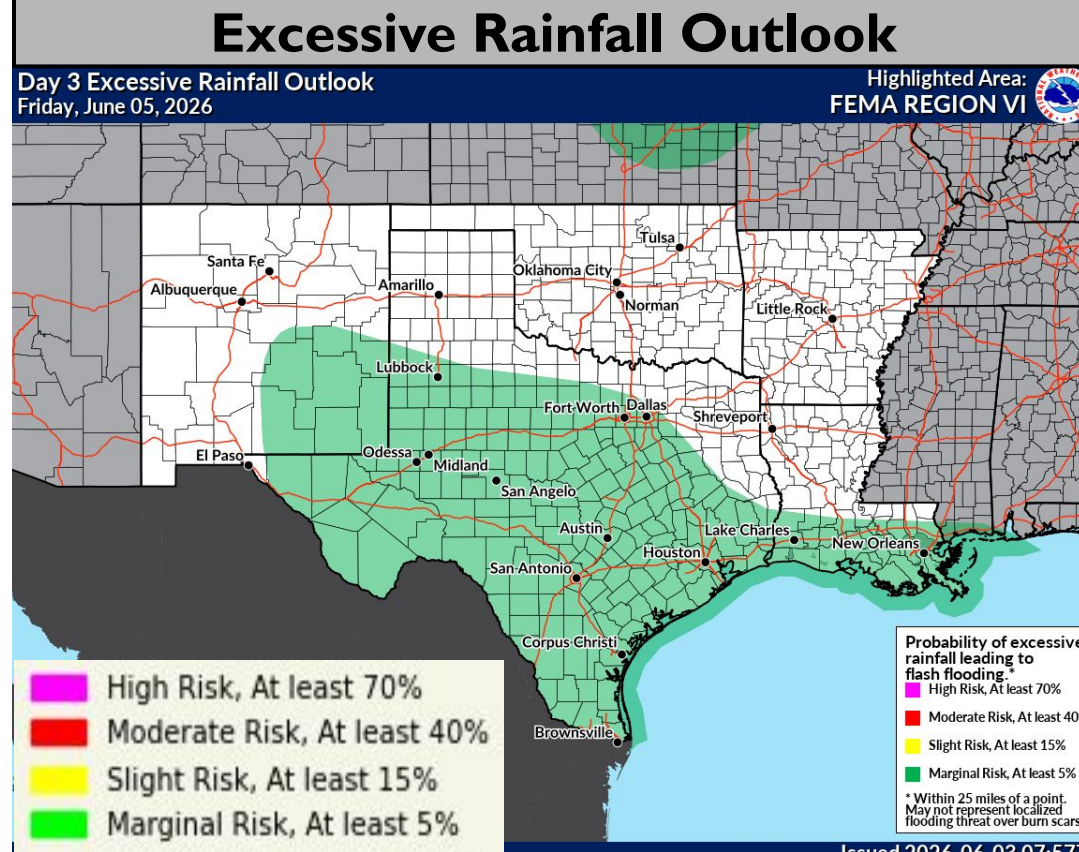
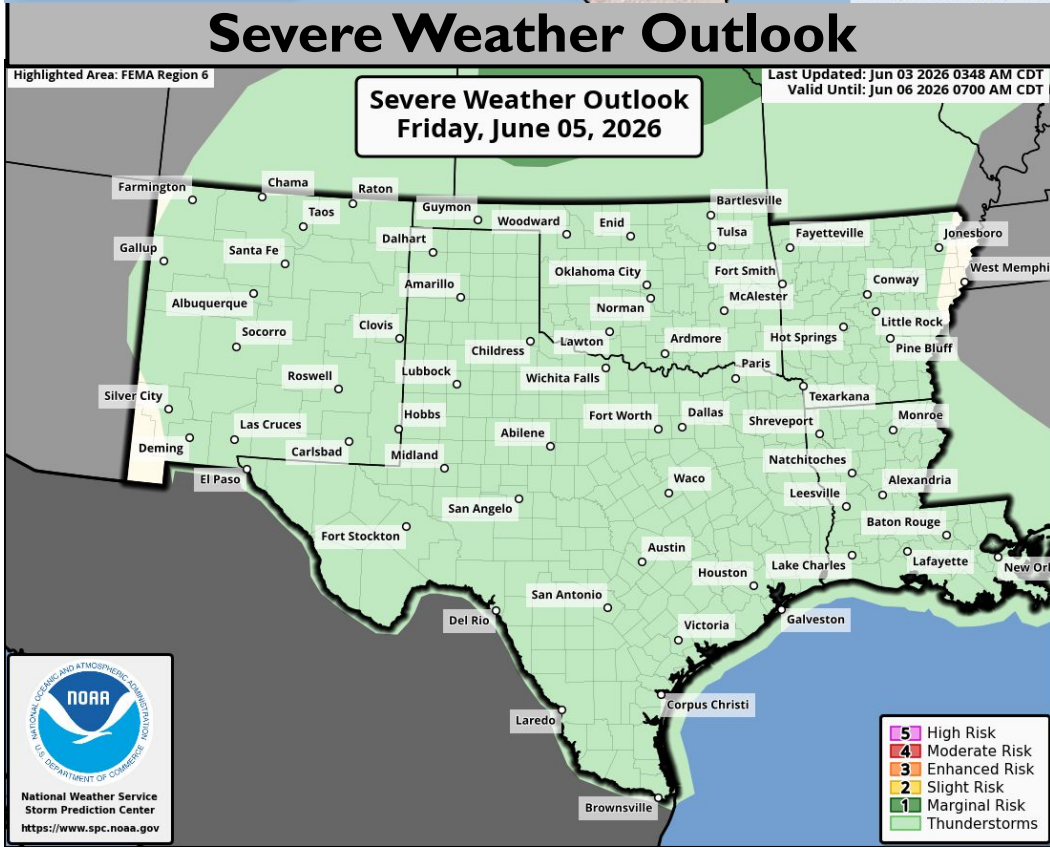





Friday's Weather



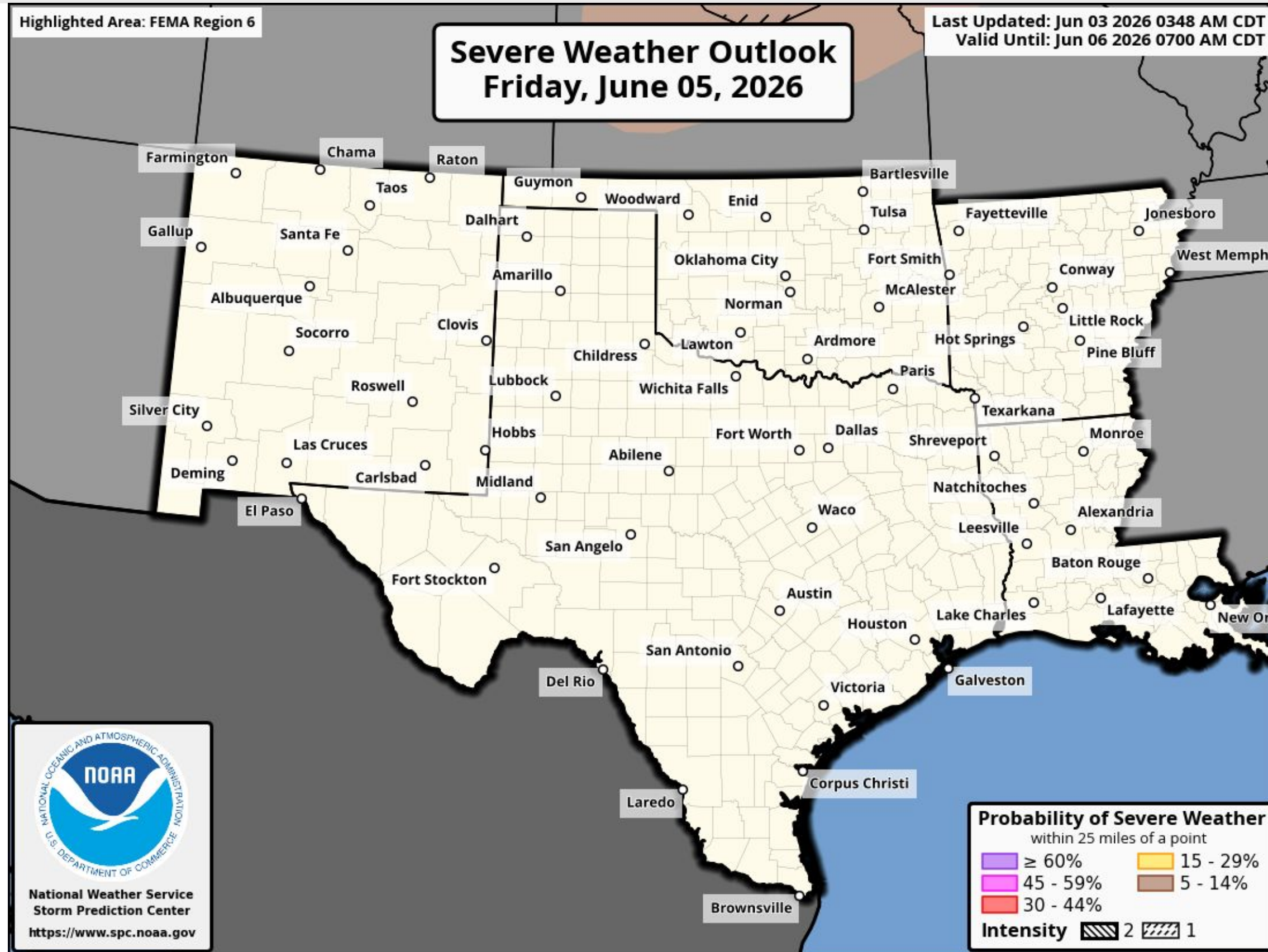
Marginal risk (level 1 of 4) for flash flooding over SE NM, TX, S LA.



Burn Scar Flash Flooding information on Burn Scar Matrix slides



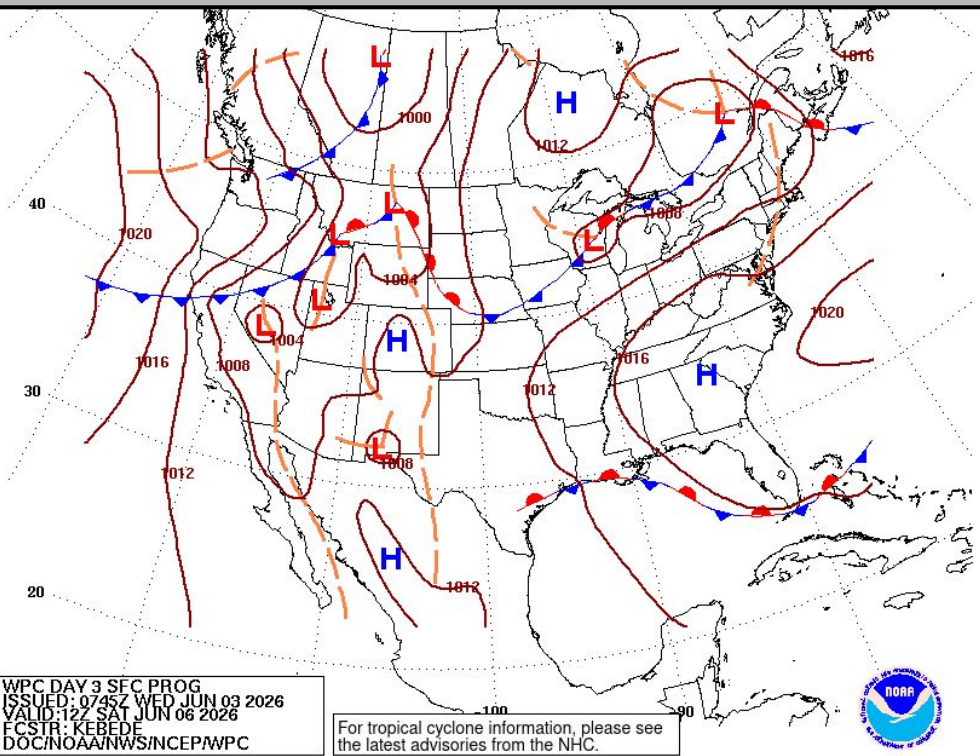
Friday's Severe Weather Probabilities/CIG Level



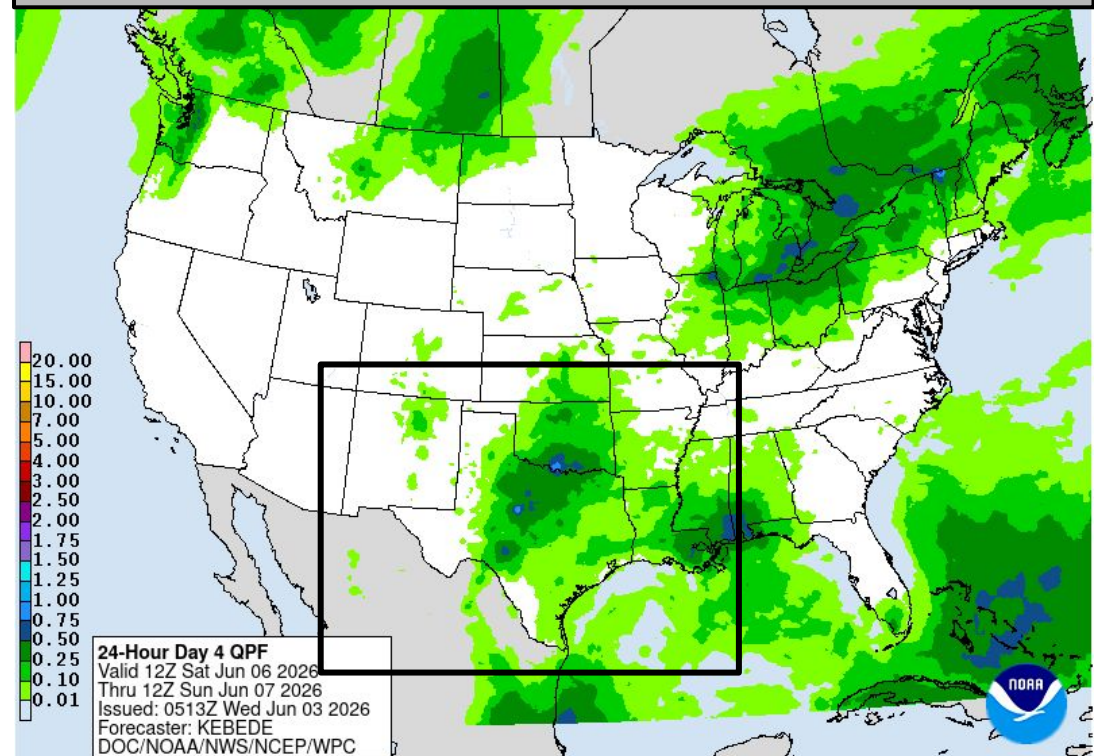


Saturday's Weather

Forecast Chart

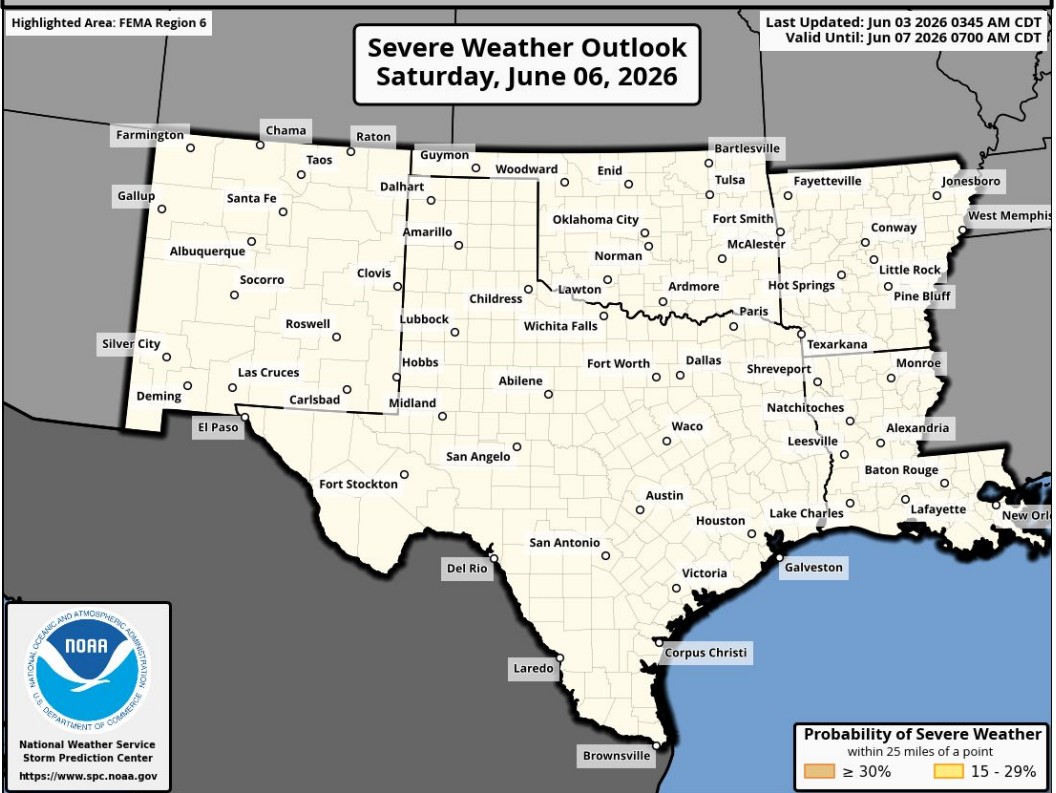


Forecast Rainfall

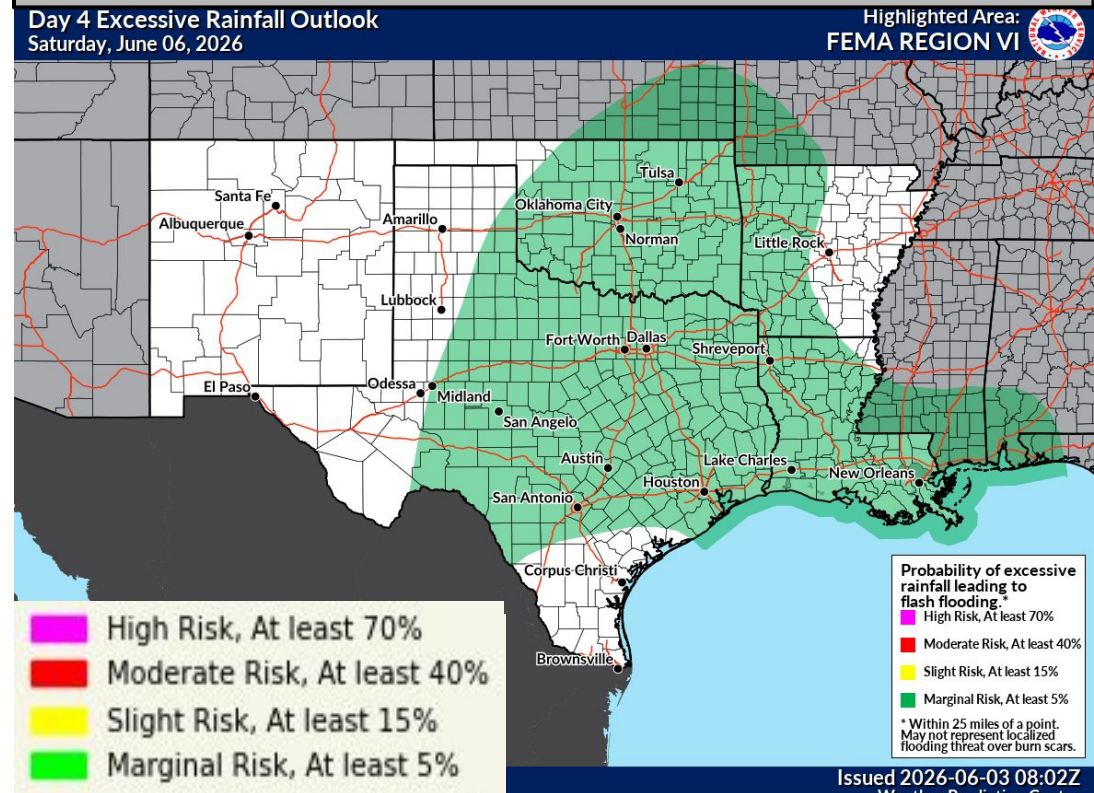


Marginal risk (level 1 of 4) for flash flooding over OK, TX, W AR, LA.

Severe Weather Outlook



Excessive Rainfall Outlook

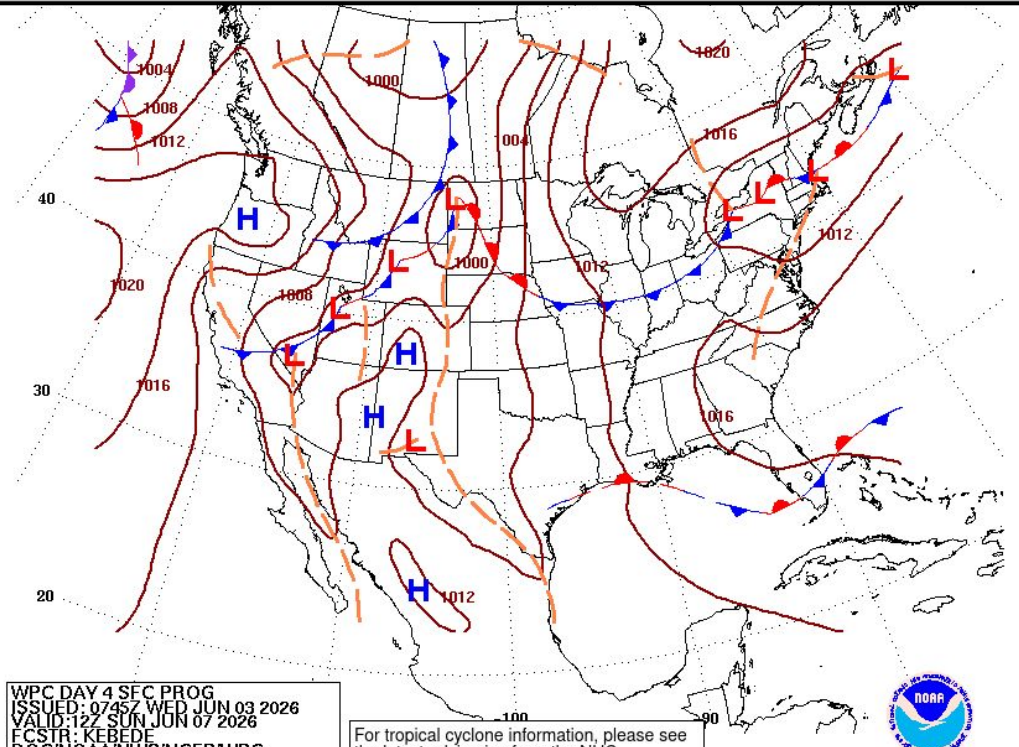


Burn Scar Flash Flooding information on Burn Scar Matrix slides



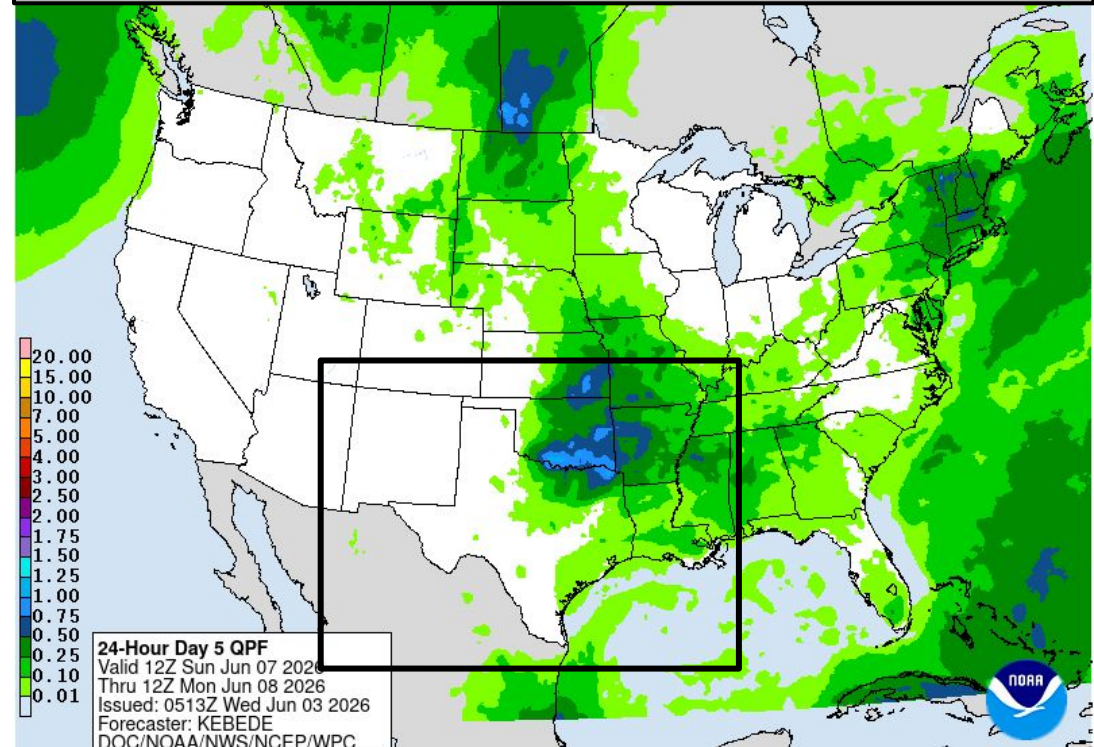
Sunday's Weather

Forecast Chart



WPC DAY 4 SEC PROG
ISSUED: 0745Z WED JUN 03 2026
VALID: 12Z SUN JUN 07 2026
FCSTR: KEBEDE
DOC/NOAA/NWS/NCEP/WPC

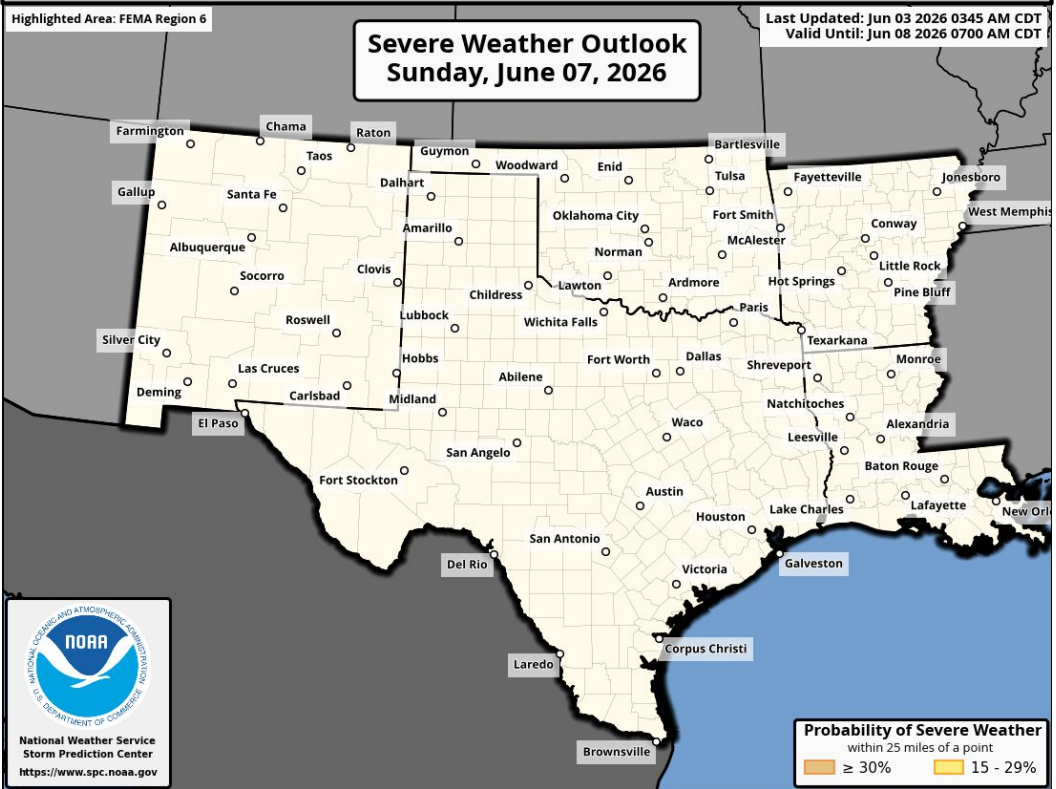
Forecast Rainfall



24-Hour Day 5 QPF
Valid 12Z Sun Jun 07 2026
Thru 12Z Mon Jun 08 2026
Issued: 0513Z Wed Jun 03 2026
Forecaster: KEBEDE
DOC/NOAA/NWS/NCEP/WPC

Marginal risk (level 1 of 4) over the eastern half of the Region

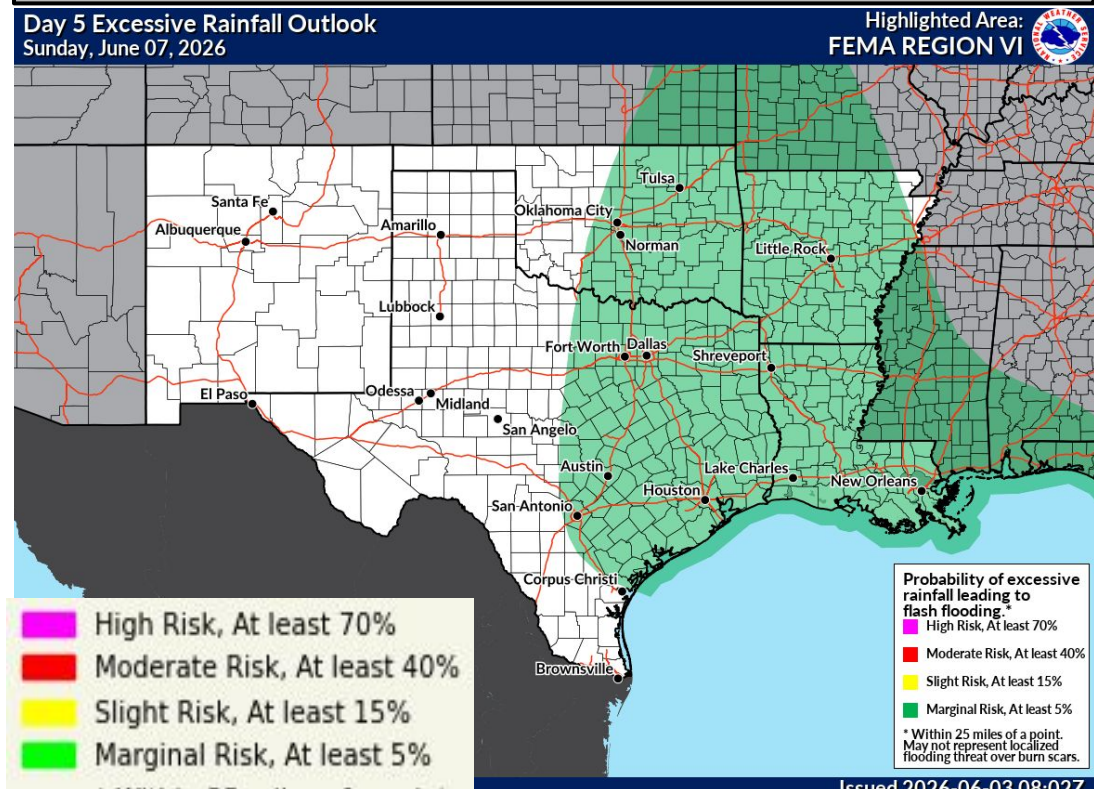
Severe Weather Outlook



Highlighted Area: FEMA Region 6
Last Updated: Jun 03 2026 0345 AM CDT
Valid Until: Jun 08 2026 0700 AM CDT

Probability of Severe Weather within 25 miles of a point
≥ 30% 15 - 29%

Excessive Rainfall Outlook



Day 5 Excessive Rainfall Outlook
Sunday, June 07, 2026
Highlighted Area: FEMA REGION VI

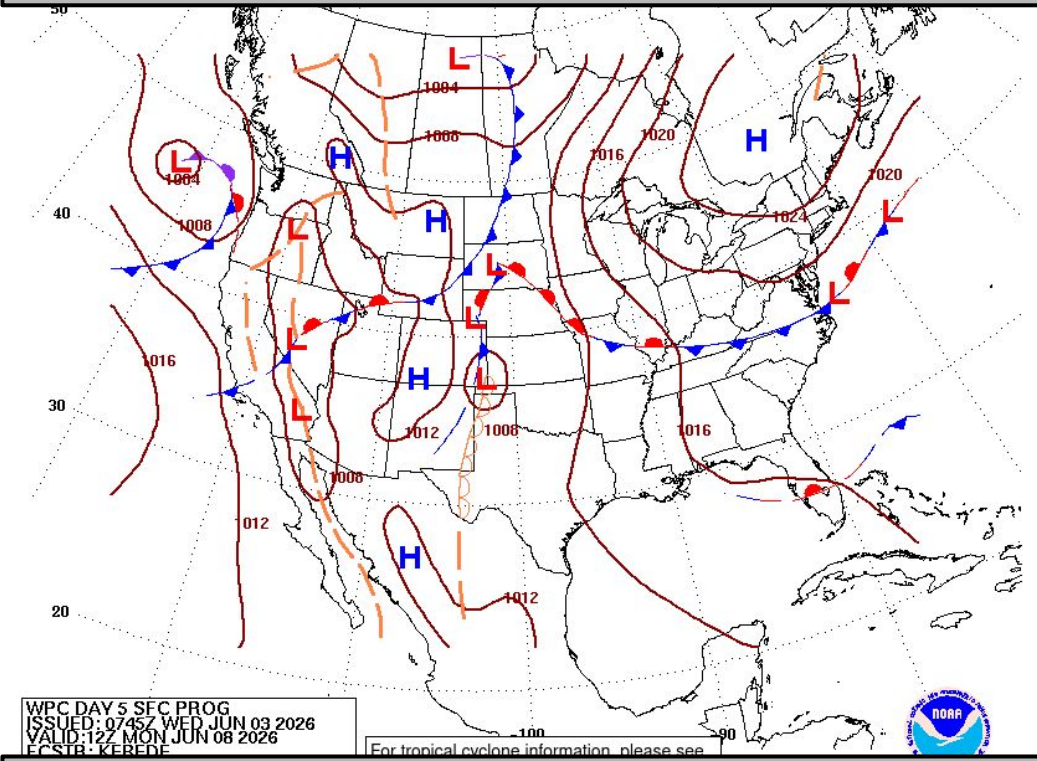
Probability of excessive rainfall leading to flash flooding:
High Risk, At least 70%
Moderate Risk, At least 40%
Slight Risk, At least 15%
Marginal Risk, At least 5%
* Within 25 miles of a point. May not represent localized flooding threat over burn scars.

Burn Scar Flash Flooding information on Burn Scar Matrix slides



Monday's Weather

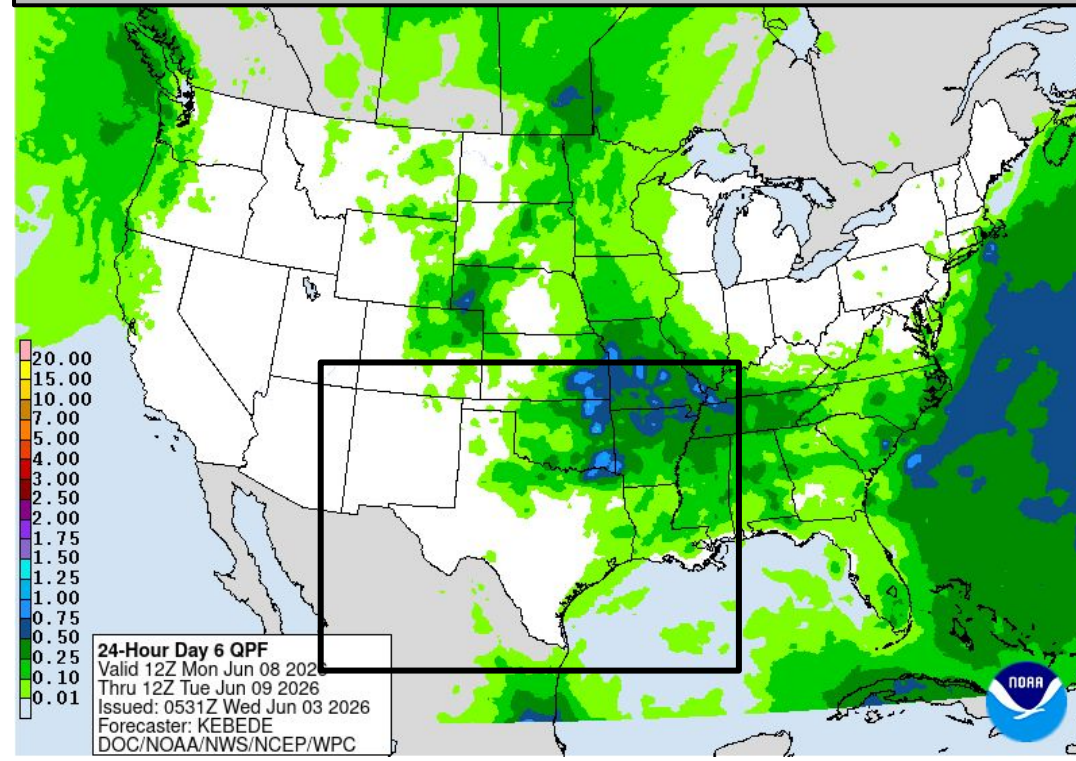
Forecast Chart



WPC DAY 5 SEC PROG
ISSUED: 0745Z WED JUN 03 2026
VALID: 12Z MON JUN 08 2026
FCSTB: KEBEDE

For tropical cyclone information, please see

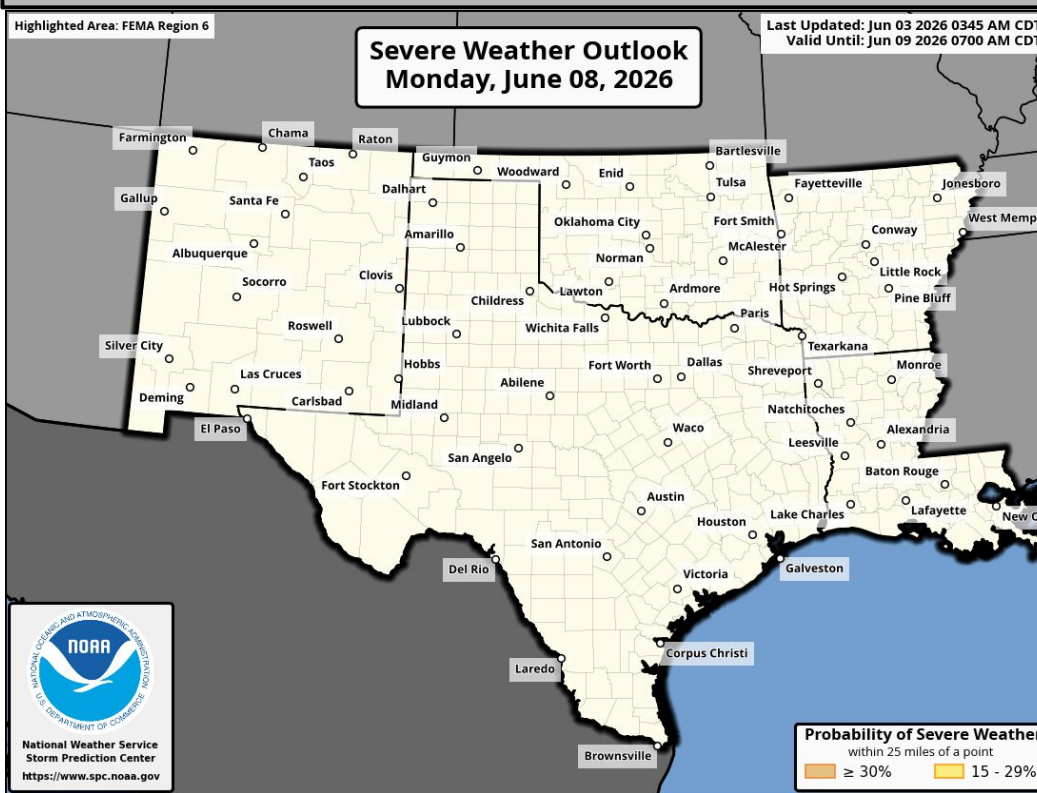
Forecast Rainfall



24-Hour Day 6 QPF
Valid 12Z Mon Jun 08 2026
Thru 12Z Tue Jun 09 2026
Issued: 0531Z Wed Jun 03 2026
Forecaster: KEBEDE
DOC/NOAA/NWS/NCEP/WPC

**Monitoring for flash flooding over
OK, AR.**

Severe Weather Outlook



Severe Weather Outlook
Monday, June 08, 2026

Last Updated: Jun 03 2026 0345 AM CDT
Valid Until: Jun 09 2026 0700 AM CDT



National Weather Service
Storm Prediction Center
https://www.spc.noaa.gov

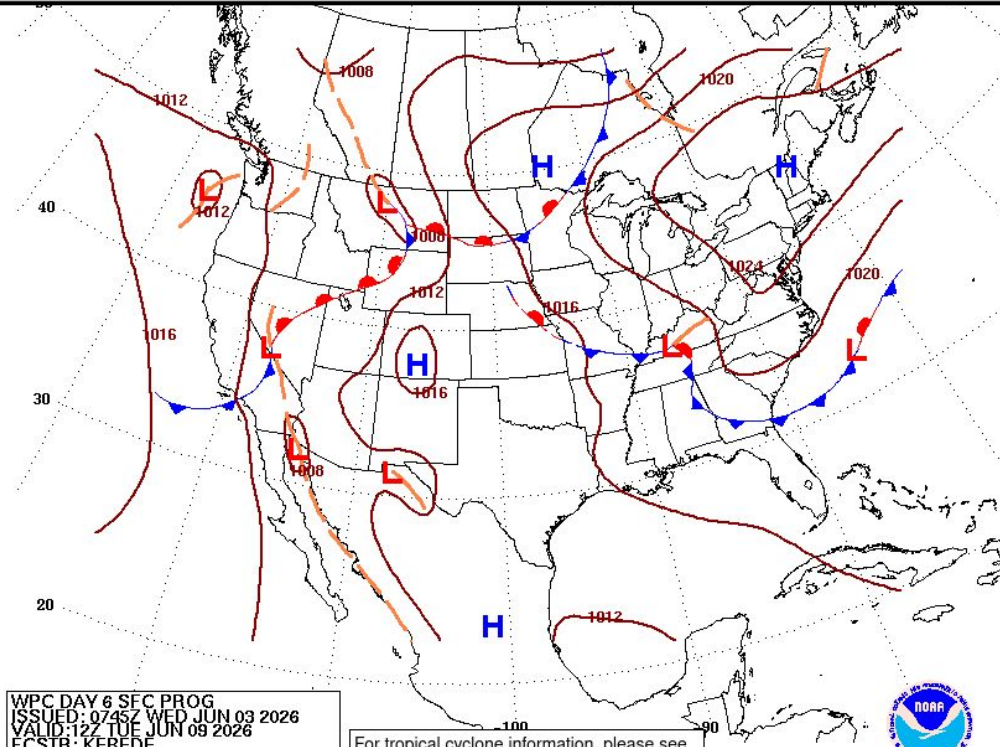
Probability of Severe Weather
within 25 miles of a point
≥ 30% 15 - 29%

**Excessive Rainfall Outlooks
not available beyond Day 5**



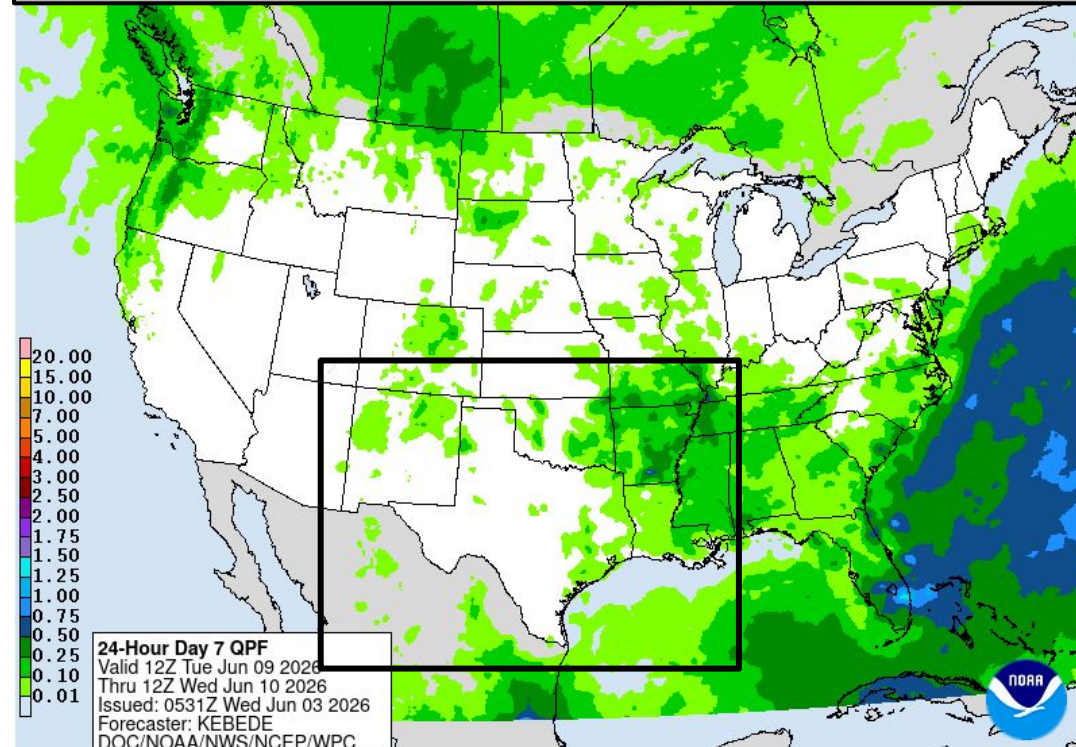
Tuesday's Weather

Forecast Chart



WPC DAY 6 SFC PROG
ISSUED: 0745Z WED JUN 03 2026
VALID: 12Z TUE JUN 09 2026
FCSTR: KEBEDE
For tropical cyclone information, please see

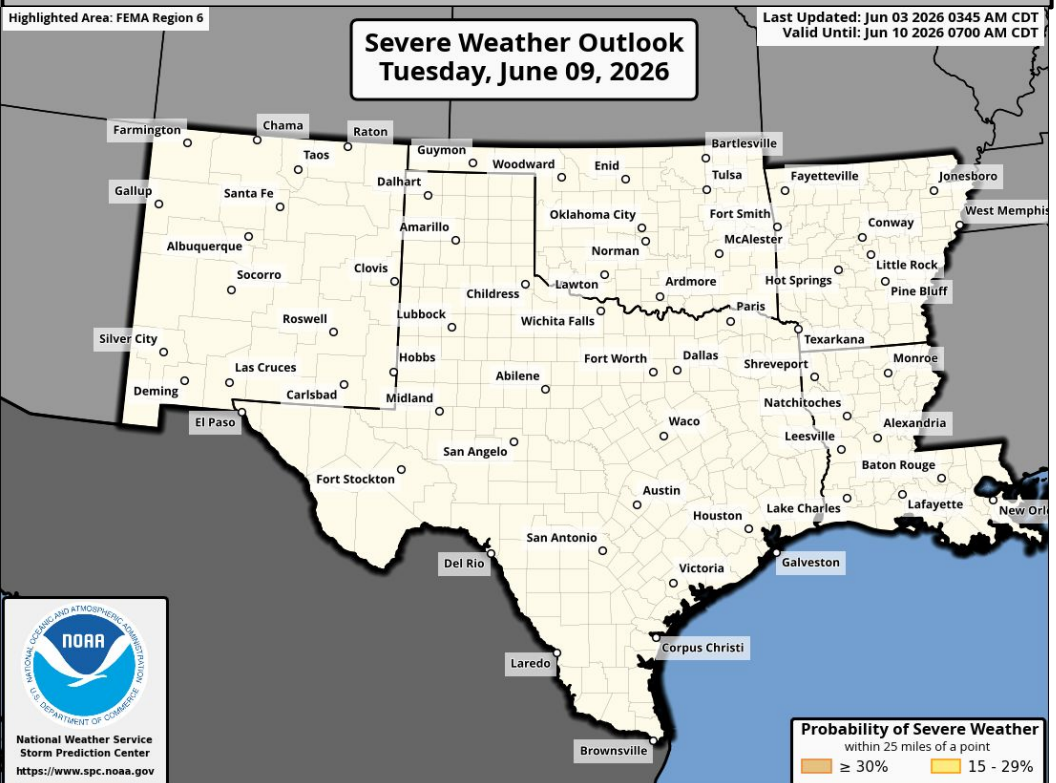
Forecast Rainfall



24-Hour Day 7 QPF
Valid 12Z Tue Jun 09 2026
Thru 12Z Wed Jun 10 2026
Issued: 0531Z Wed Jun 03 2026
Forecaster: KEBEDE
DOC/NOAA/NWS/NCEP/WPC

No significant weather expected.

Severe Weather Outlook

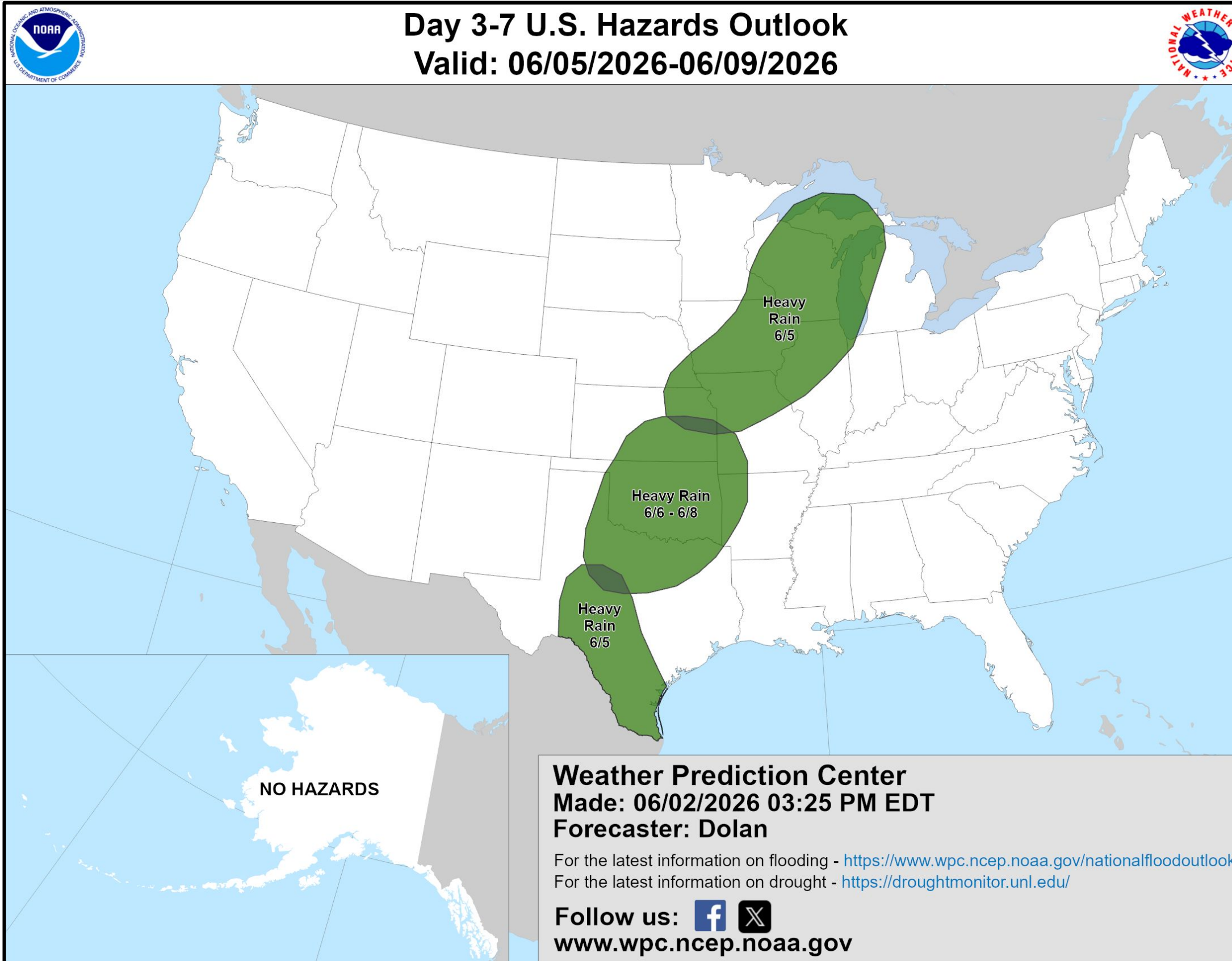


Highlighted Area: FEMA Region 6
Last Updated: Jun 03 2026 0345 AM CDT
Valid Until: Jun 10 2026 0700 AM CDT
National Weather Service
Storm Prediction Center
<https://www.spc.noaa.gov>

**Excessive Rainfall Outlooks
not available beyond Day 5**

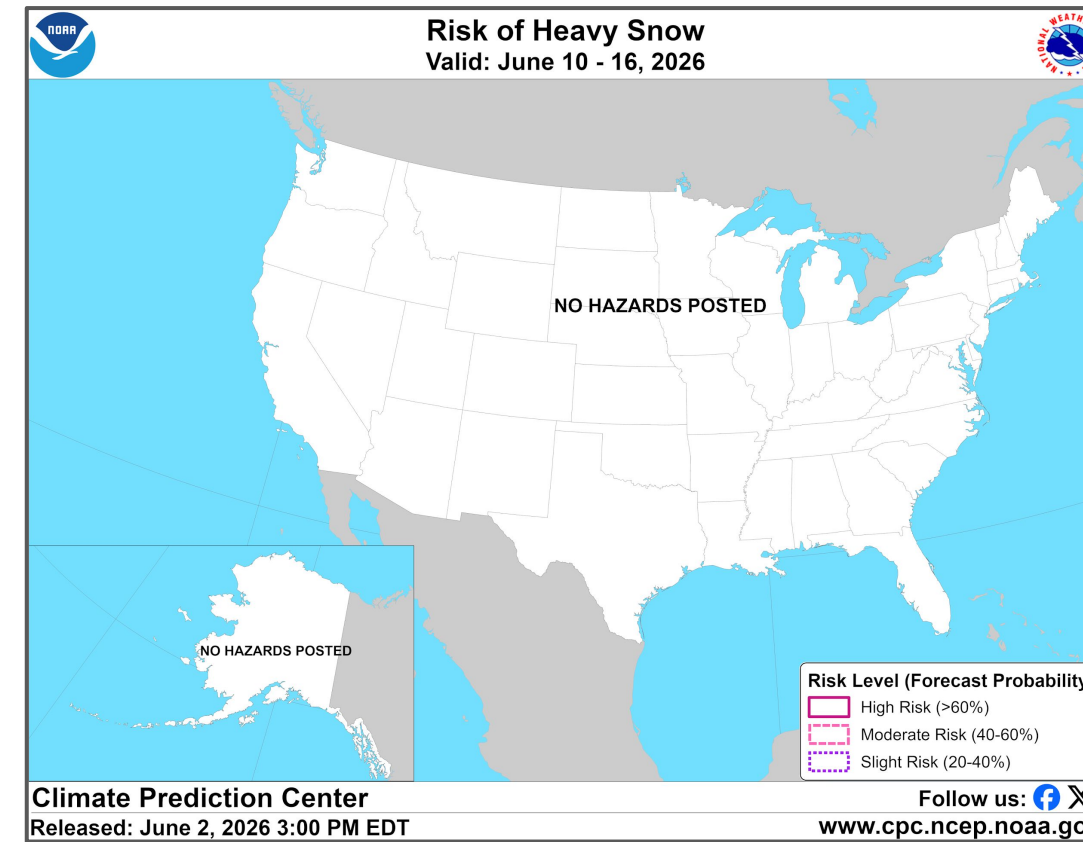
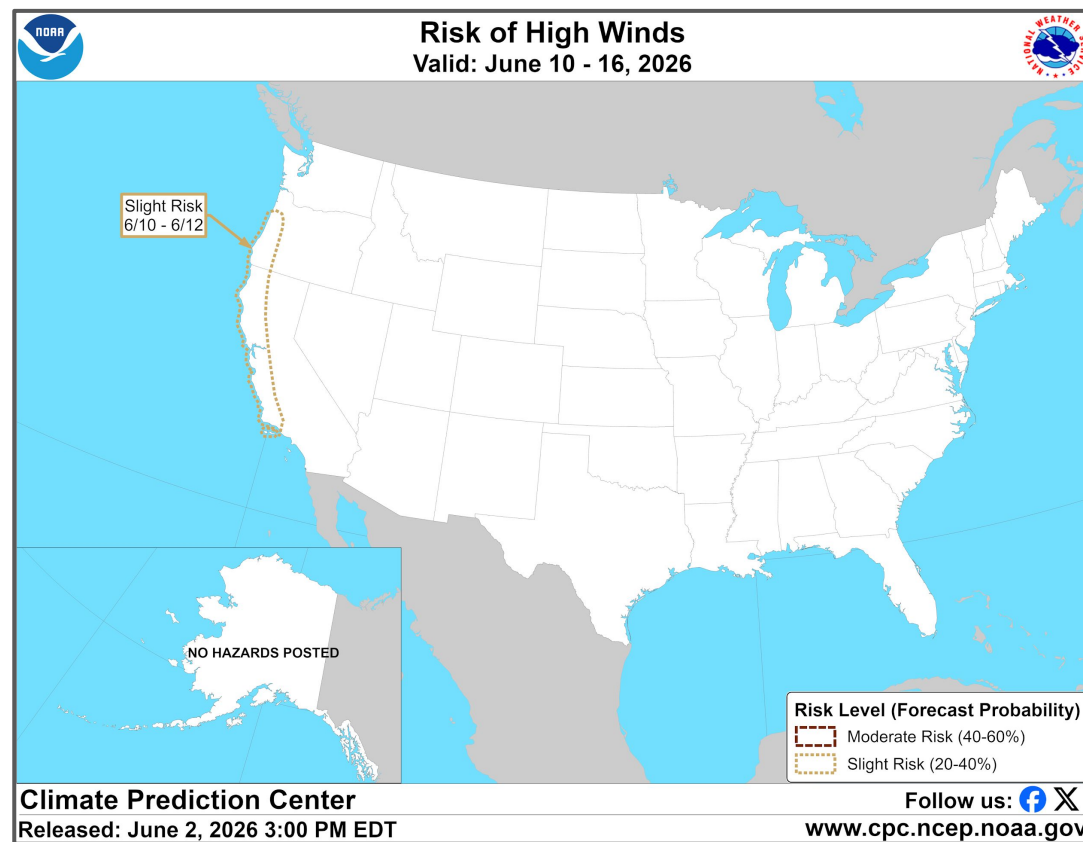
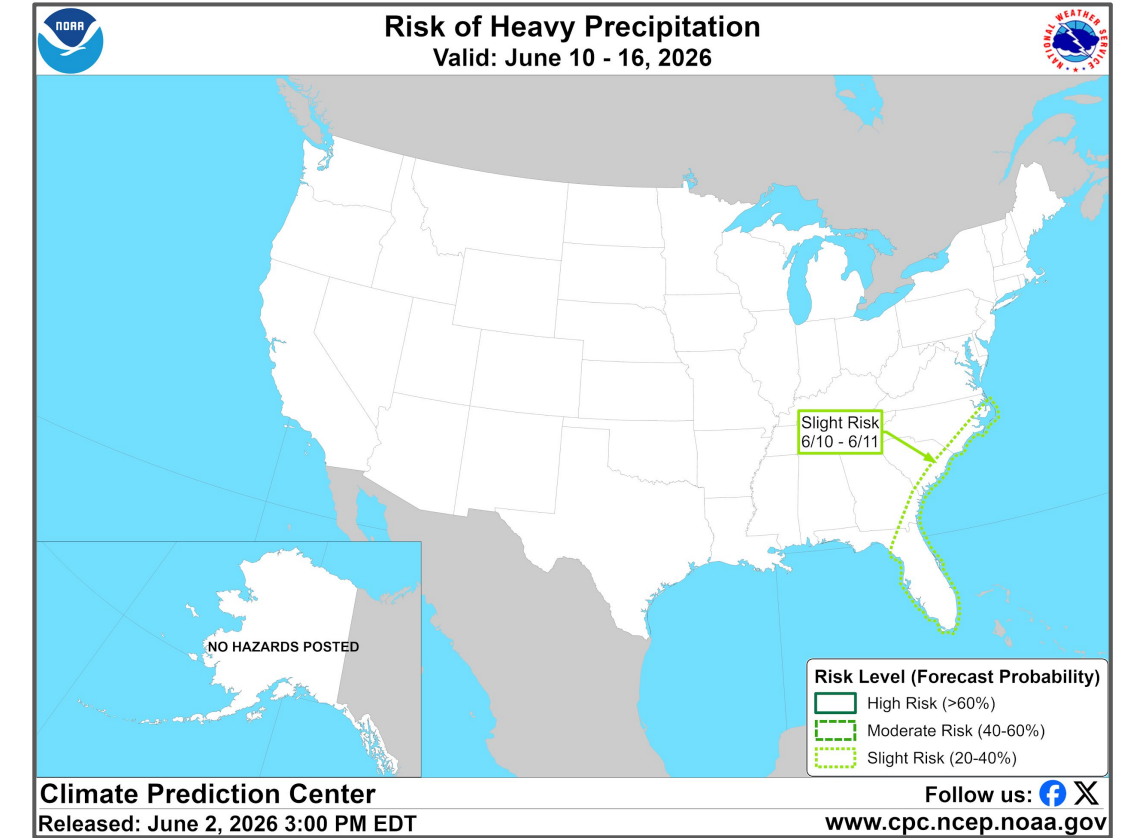
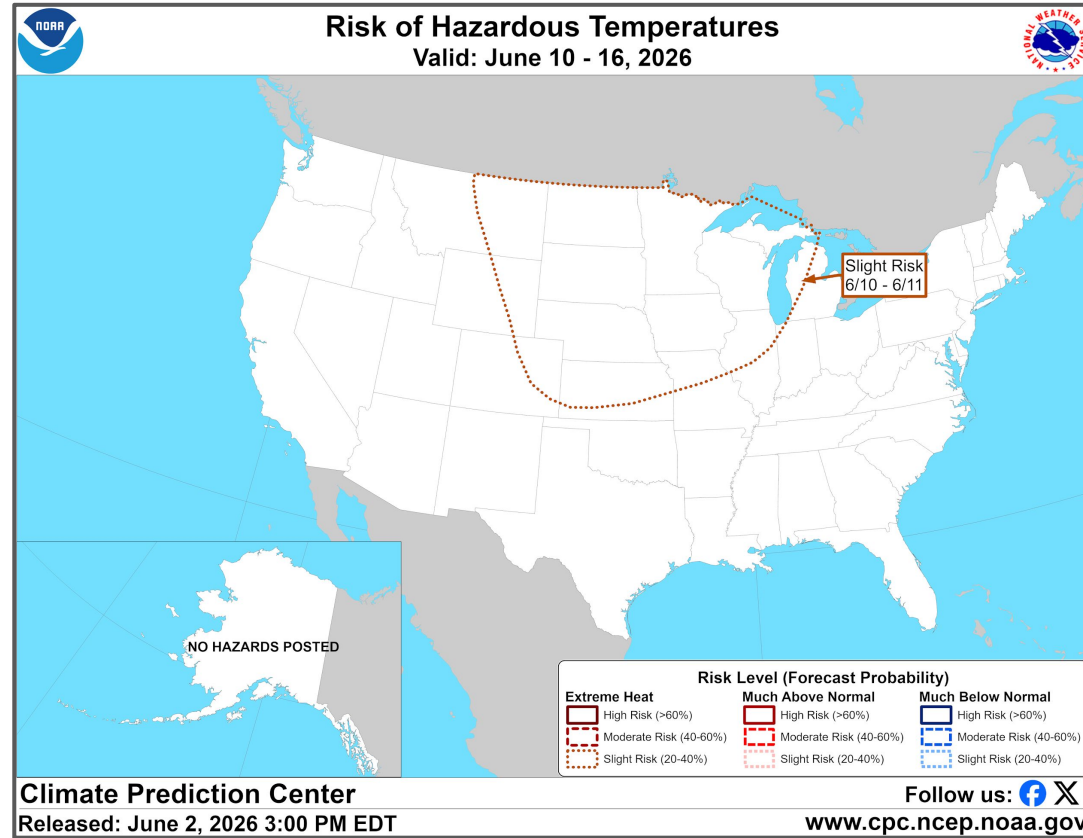
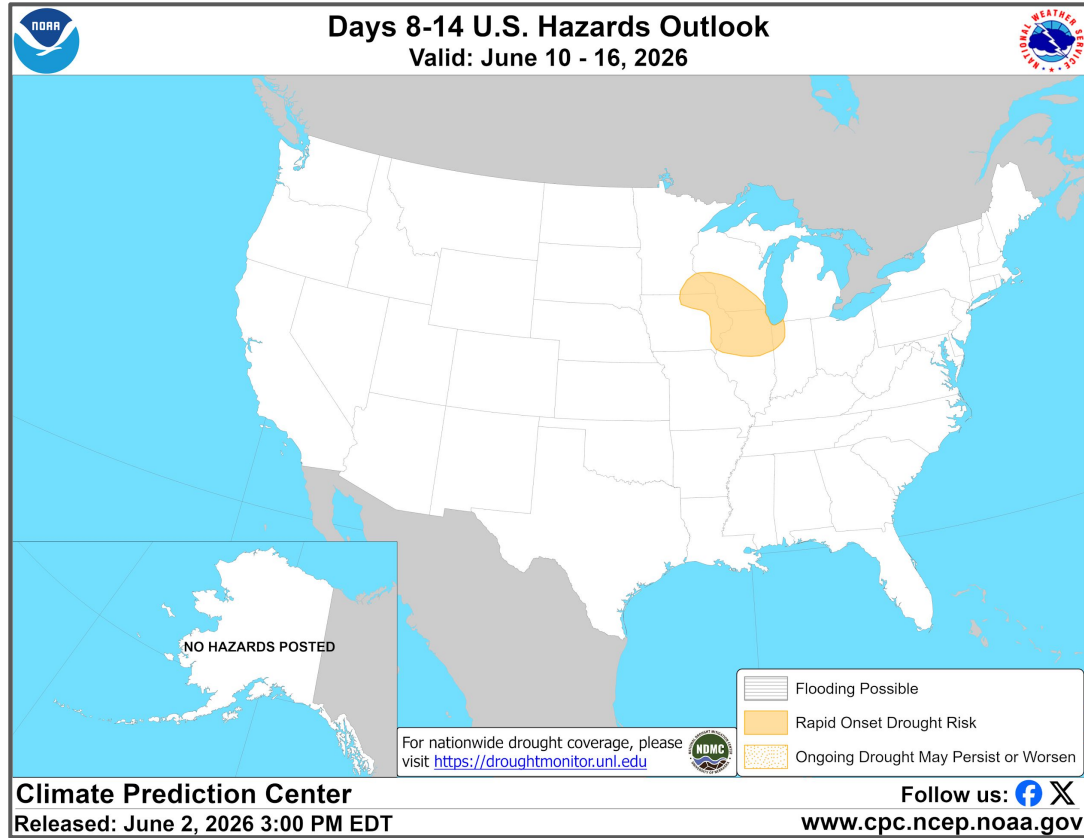



“Day 3-7” Hazards Outlook





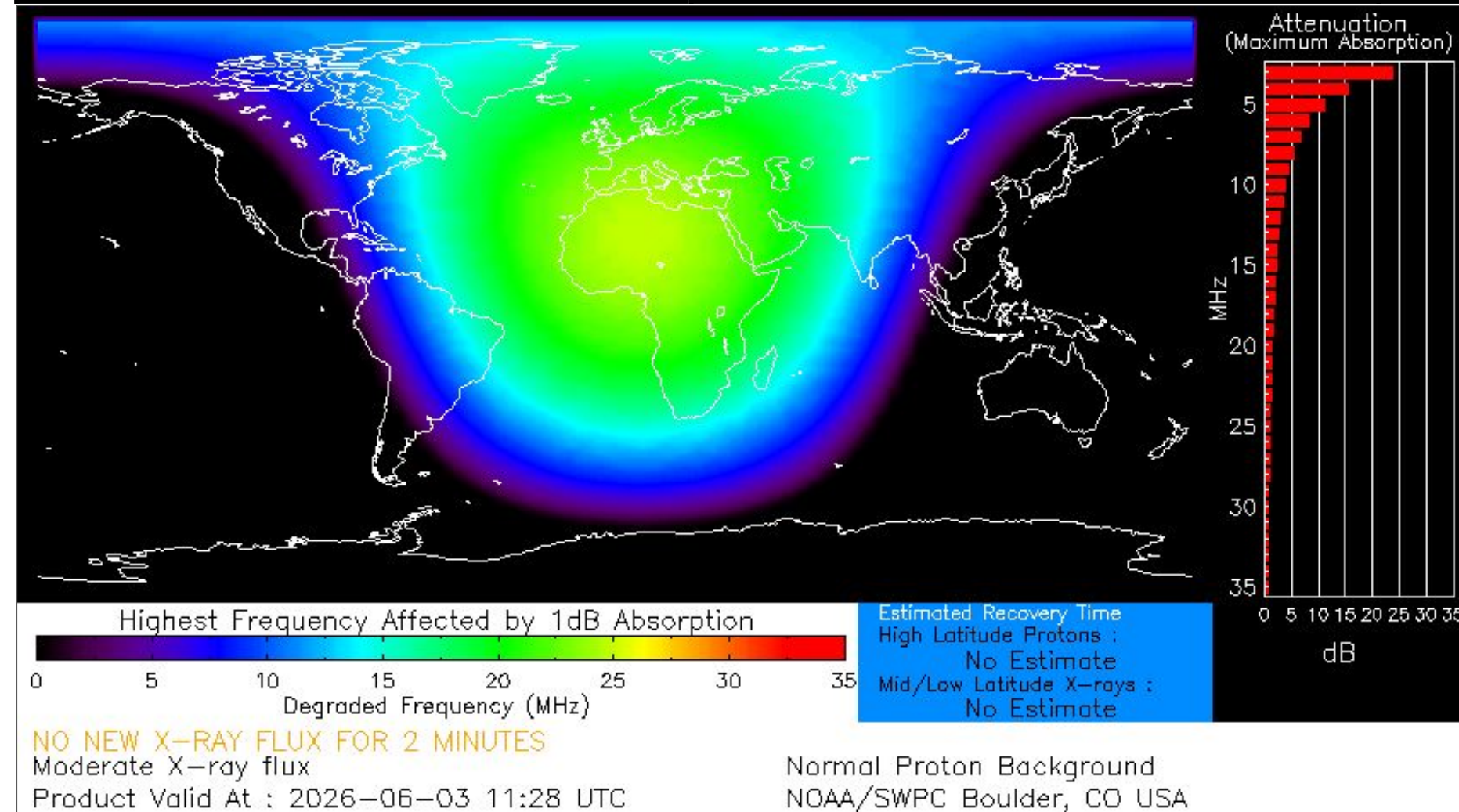
“Day 8-14” Hazards Outlook






Space Weather 3-Day Forecast

	Wednesday, Jun 3	Thursday, Jun 4	Friday, Jun 5
Geomagnetic Storms	Active (Max Kp=4)	Active (Max Kp=4)	Active (Max Kp=4)
Solar Radiation Storm (S1-S5)	5%	5%	5%
Radio Blackout (R1-R2)	50%	50%	50%
Radio Blackout (R3-R5)	10%	10%	10%



[Description of the Space Weather Storm Scales](#)

[Latest 3-Day Space Weather Forecast](#)



Weather "Threat" Matrix for FEMA Region VI

Color	Definition	Criteria	Example(s)
Green	<p style="text-align: center;">Little to None</p> <p>Safety: Rarely a Direct Threat to Life and Property Impact Potential: Typically Results in Little Inconvenience to Daily Routines</p>	Severe: Marginal Risk from SPC Flooding: Minor flooding expected over localized areas Tropical: None Fire Weather: No Watches/Warnings, fuel moisture above 10% or green up active	<ul style="list-style-type: none"> Thunderstorms expected over LA this afternoon; a few may produce winds to knock down a few trees Something that happens almost every day in a particular season such as seabreeze storms in coastal TX
Yellow	<p style="text-align: center;">Minor</p> <p>Safety: Rarely a Direct Threat to Life and Property Impact Potential: Typically Results in Some Inconvenience to Daily Life</p>	Severe: Slight Risk from SPC Flooding: Nuisance flooded expected for a widespread area, or Minor flooding expected over isolated areas Tropical: A weak tropical wave expected to move towards or near any coastline Fire Weather: Red Flag Watches/Warnings and/or SPC outlines enhanced or critical fire outlook	<ul style="list-style-type: none"> 2-3 inches of rainfall expected over central AR today and tonight; some minor (brief) street flooding possible Scattered severe storms possible, one or two tornadoes expected, along with reports of strong winds/wind damage and ~1" hail
Orange	<p style="text-align: center;">Moderate</p> <p>Safety: Often Threatening to Life and Property, Some Damage Unavoidable Impact Potential: Typically Results in Minor Disruption to Daily Life</p>	Severe: Enhanced Risk from SPC Flooding: Minor flooding expected over a widespread area (including urban locations), or Moderate flooding expected over isolated areas Tropical: A Tropical Storm expected to move towards or near any coastline Fire: Critical fire outlook for more than 2 consecutive days, Warnings for 2 or more consecutive days, D3-D4 drought conditions	<ul style="list-style-type: none"> A snow/sleet mix is expected to move through or near the DFW area tomorrow morning; travel impacts likely Numerous severe storms possible, a few tornadoes possible along with several reports of wind damage along with damaging hail Some large fires reported, burn bans advertised, critical conditions expected
Red	<p style="text-align: center;">Major</p> <p>Safety: Extensive Property Damage Likely, Life Saving Actions Also will be Needed Impact Potential: Will likely result in Large Disruption to Daily Life</p>	Severe: Moderate Risk from SPC Flooding: Moderate flooding expected over a widespread area (including urban locations) Tropical: A Hurricane expected to move towards or near any coastline Fire: Large areas of critical conditions for 2 or more days, Warnings for 3 or more days, Severe to extreme drought	<ul style="list-style-type: none"> A Category 1 hurricane will be moving towards the NW Gulf in the next few days Widespread severe storms likely, strong tornadoes, widespread wind damage, and destructive hail Large fires ongoing throughout the area with critical fire weather conditions expected to continue
Purple	<p style="text-align: center;">Extreme</p> <p>Safety: Property Damage Unavoidable, Immediate Action to Save Life will be Needed Impact Potential: Typically Results in Long-Lived Widespread Major Disruption to Daily Life</p>	Severe: High Risk from SPC Flooding: Major flooding expected over a widespread area (including urban locations) Tropical: A Major Hurricane (Cat3 or greater) expected to move towards or near any coastline Fire: Large area of critical conditions for 2 or more days, Warnings for 3 or more days, Long term (months) of severe to extreme drought	<ul style="list-style-type: none"> A Category 4 hurricane is headed towards the SE LA; major storm surge, flooding and damaging winds anticipated to begin tomorrow Widespread severe storms expected, tornado outbreak probable with long-lived, very widespread and particularly intense storms

Criteria for the color codes in this briefing is to the left, please provide any feedback to

nws.soc2@noaa.gov



National Weather Service

Sector 2 Operations Center - Texas and Gulf Coast

Fort Worth, TX



Phone: (682) 703-3747



Facebook: NWS



E-mail: nws.soc2@noaa.gov



X: NWS



Web: www.weather.gov

