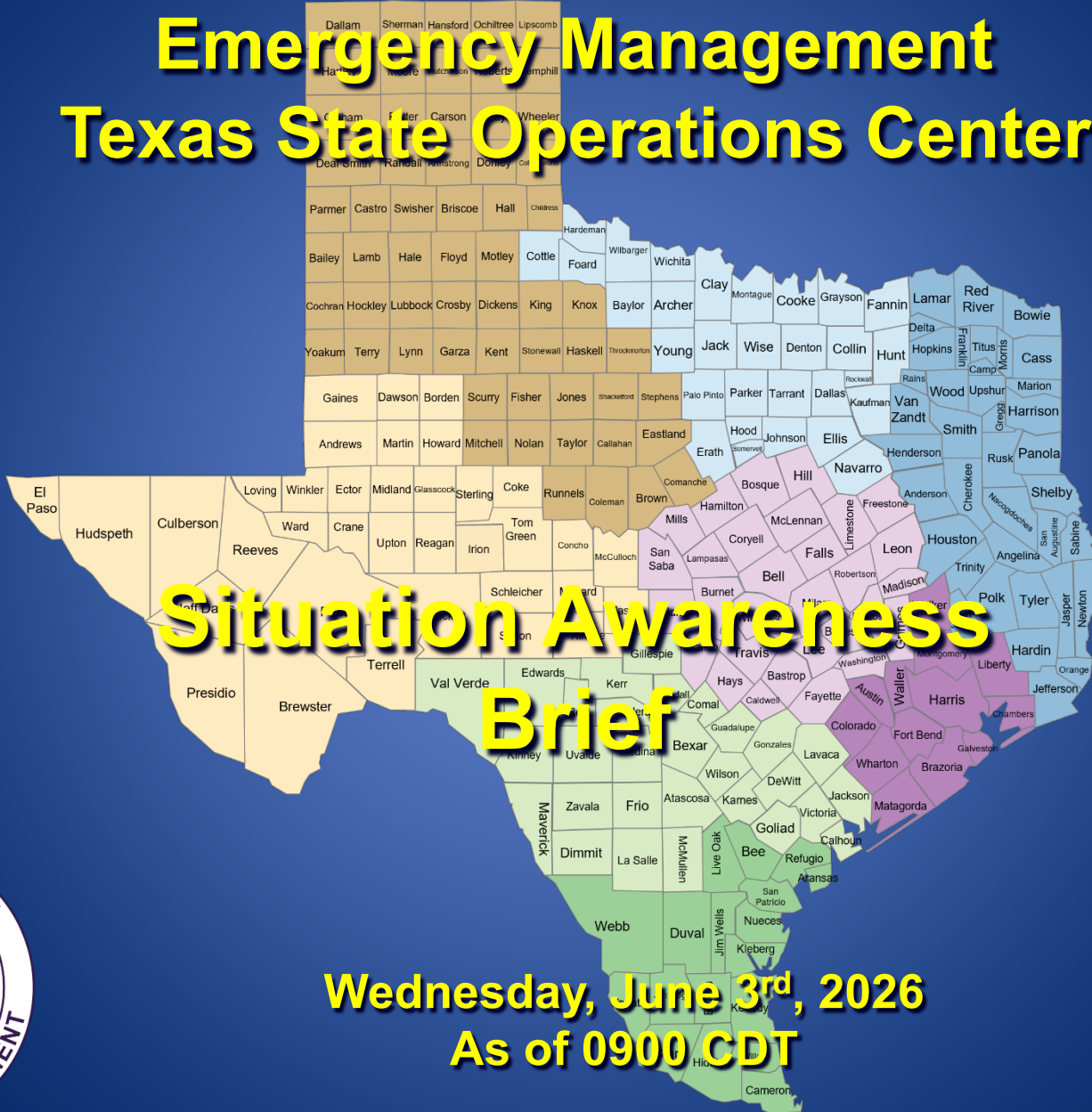


# Texas Division of Emergency Management Texas State Operations Center



Wednesday, June 3rd, 2026  
As of 0900 CDT

# Tropical Weather Awareness



## Seven-Day Graphical Tropical Weather Outlook National Hurricane Center Miami, Florida



www.hurricanes.gov

No Disturbances

Tropical cyclone activity is not expected during the next 7 days.

07:29 AM EDT  
Wed Jun 03 2026  
100W 90W 80W 70W 60W 50W 40W 30W 20W

7-Day Cyclone Formation Chance and Area: ☼ < 40% ☼ 40-60% ☼ > 60%  
☼ Development not expected  
Tropical or Subtropical Cyclone: ○ Depression 🌀 Storm 🌀 Hurricane  
⊗ Post-Tropical Cyclone or Remnants

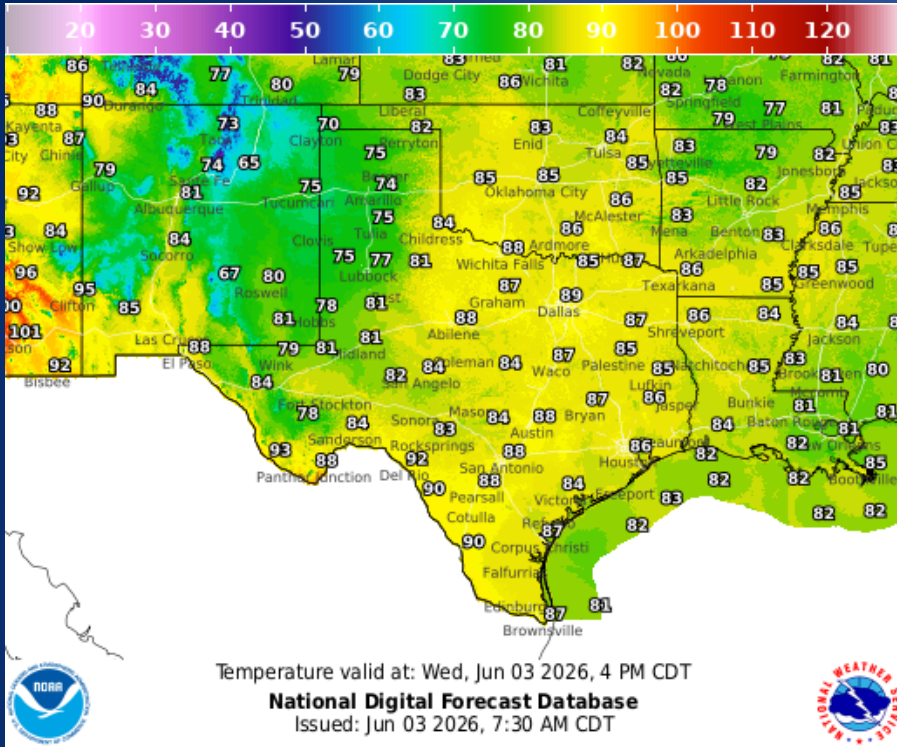
# Incidents Reported to the State Operations Center (last 24 hours)

DATE	SUBJECT	LOCATION
06/02/26	Update Report #2 of a Water Outage	La Salle County
06/02/26	Initial and Final Report of the Polk 4392 Fire	Polk County

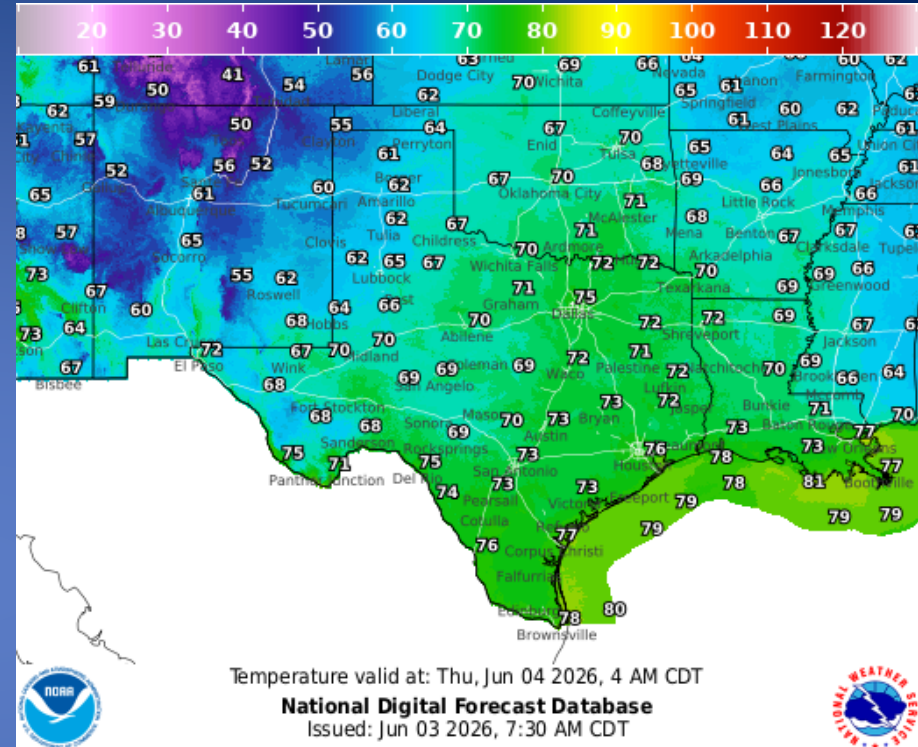
## Informational Products Distributed by the State Operations Center

DATE	SUBJECT
06/02/26	NWS Amarillo: June 2nd and 3rd Severe and Flooding Concerns
06/02/26	Daily Situation Report [25-0026 02JUL Severe Weather]
06/02/26	Daily Situation Report [26-0001 Wildfire Season 2026]
06/02/26	Daily Situation Report [26-0010 09APR Severe Weather]
06/02/26	Daily Situation Report [26-0013 18MAY Severe Weather]
06/02/26	Daily Situation Report [26-0015 01JUN Severe Weather]
06/02/26	Daily NWS Threat Brief

# Weather Forecast

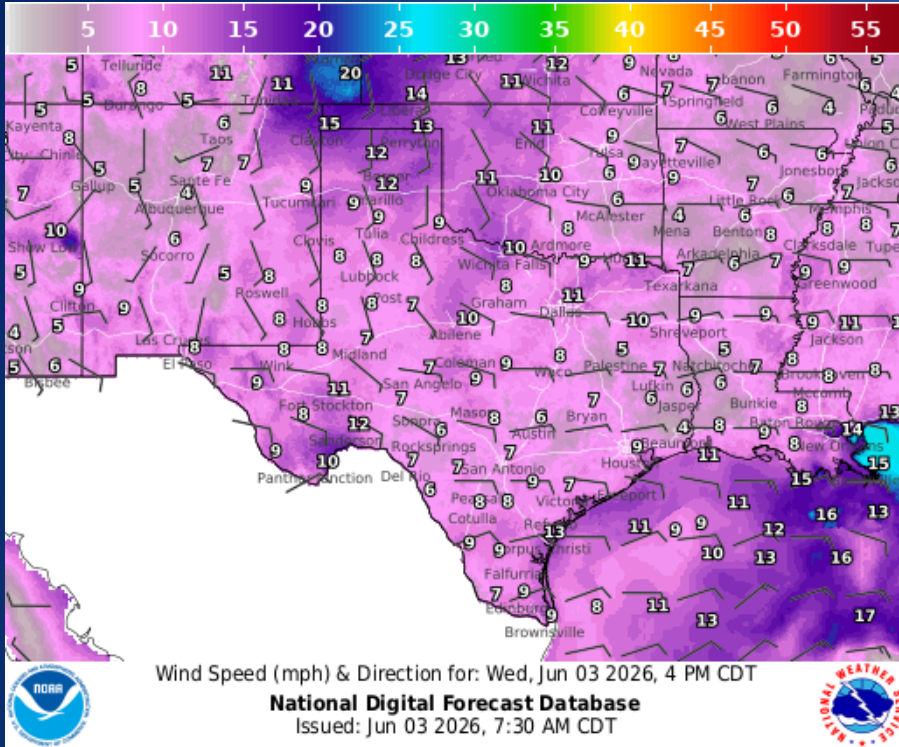


## Highs

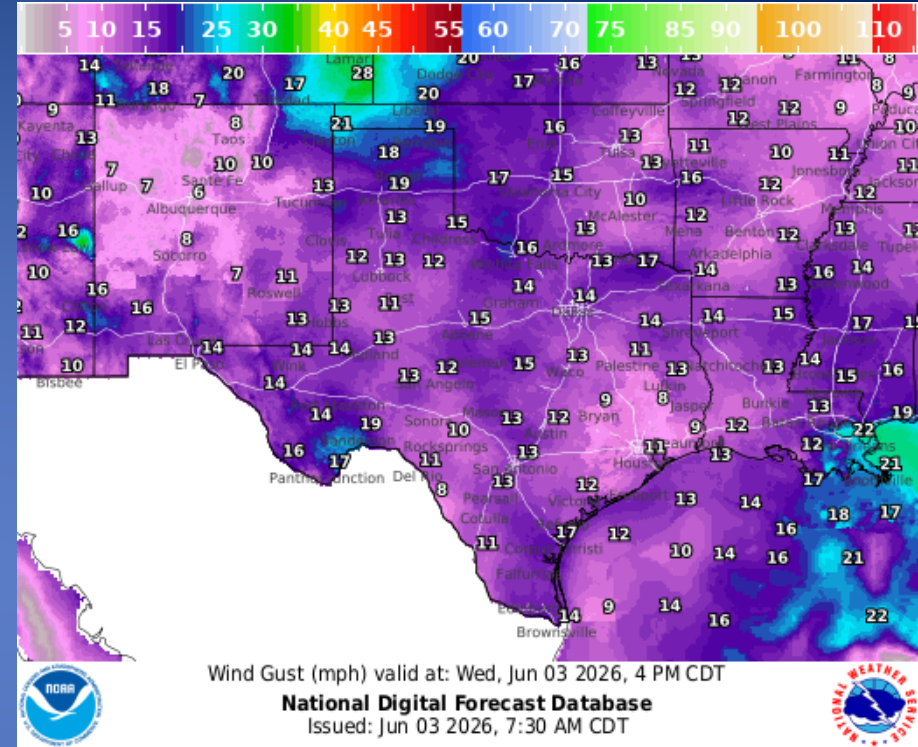


## Lows

# Weather Forecast

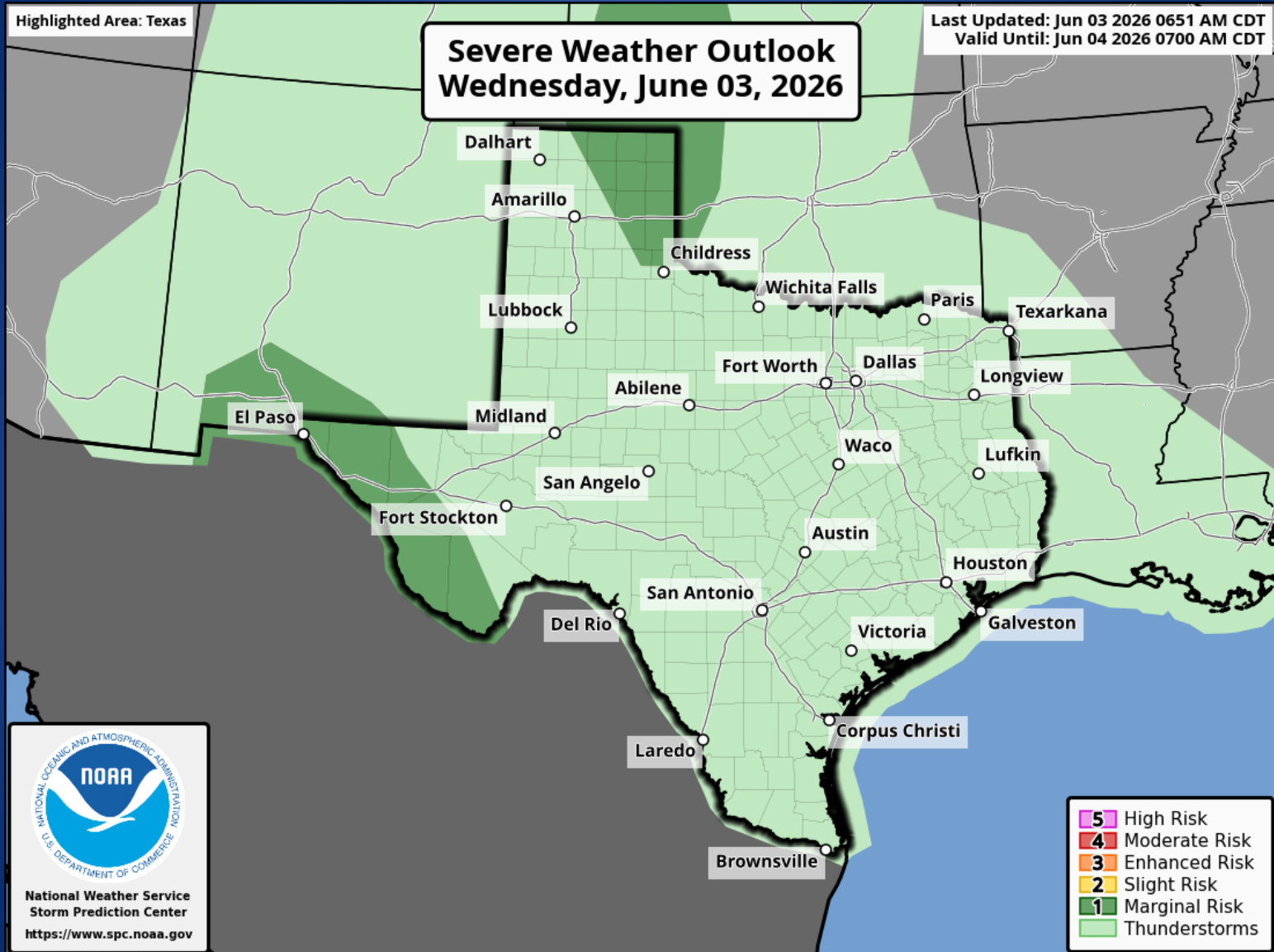


## Wind Speeds



## Gusts


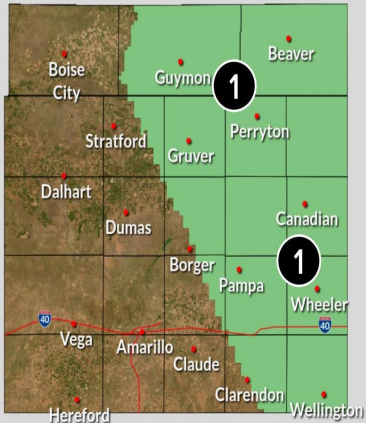
# Hazardous Weather



# Hazardous Weather

## Conditional Chance for Severe Storms Wednesday

Updated:  
Wed Jun 03, 2026 7:16 AM



### Potential Hazards



### Severe Storm Timing



### What You Should Do



National Weather Service | Amarillo

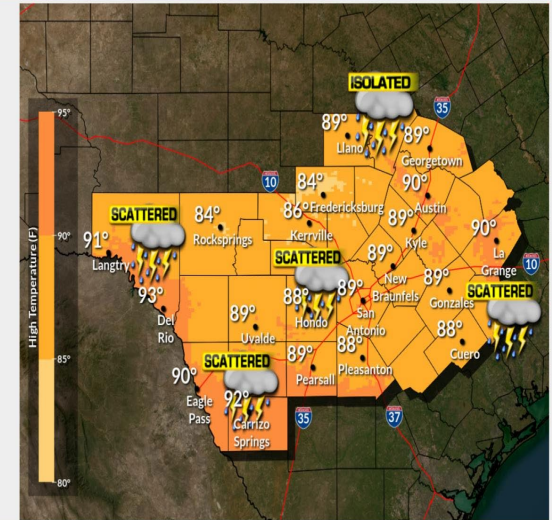
Follow Us: @NWSAmarillo

Wednesday afternoon there will a potential for severe thunderstorms, mainly in the northern combined Panhandles. This will highly depend on how much the atmosphere can get destabilized before the mid afternoon into evening.

## Mostly Cloudy and Stormy Afternoon

weather.gov/ewx  
Updated: Wed Jun 03, 2026 2:00 AM

- Mostly cloudy skies
- Highs from the mid 80s to the mid 90s.
- East to southeast winds 5 to 10 mph
- Isolated storms possible over the Hill Country while scattered storm activity possible across the Coastal Plains and Rio Grande Plains in the afternoon



NATIONAL WEATHER SERVICE AUSTIN/SAN ANTONIO  
Follow: @NWSsanAntonio

Mostly cloudy skies with highs in the mid 80s to mid 90s. East to southeast winds of 5 to 10 mph. Isolated storms are forecast for the Hill Country while the rest of the local area could see scattered showers and thunderstorms in the afternoon.

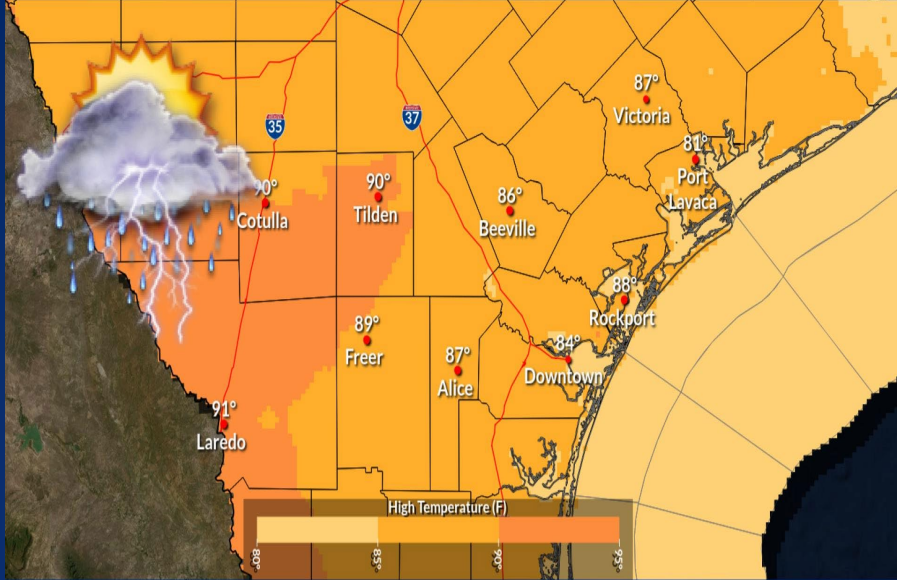
# Hazardous Weather

## Scattered to Numerous Showers & Storms Today

E Winds 5-15 MPH | Highs in the mid 80s to mid 90s

Weather Forecast Office  
Corpus Christi, TX

Issued Jun 03, 2026 1:20 AM CDT



Facebook and X: @NWSCorpus

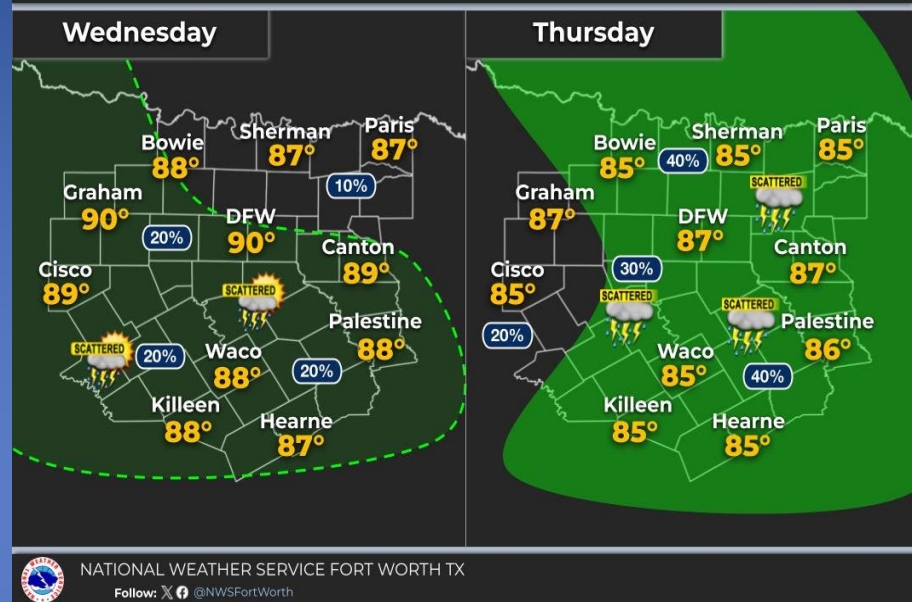
weather.gov/crp

Scattered to numerous showers and thunderstorms can be expected. Rain chances range from 20% across the Rio Grande Plains to 70% across the inland Coastal Plains. Skies will be mostly cloudy with highs around 90 west to mid 80s along the coast. East winds 5-15 mph.

## Scattered Storm Threat Continues

weather.gov/FWD

Issued Wed Jun 03, 2026 4:10 AM



NATIONAL WEATHER SERVICE FORT WORTH TX

Follow: X @NWSFortWorth

Scattered afternoon showers and thunderstorms are expected again today and Thursday across the region. Coverage will only be around 20% today and increase to 20-40% on Thursday with temperatures in the upper 80s and lower 90s. The threat for severe weather is low.



# Hazardous Weather

Today

weather.gov/Lubbock  
Updated: Wed Jun 03, 2026 7:33 AM

## Today

### On the Caprock

**Around 80**  
S 5 to 10 mph  
Chance thunderstorms



### Off the Caprock

**Upper 80s to Low 90s**  
S 5 to 10 mph  
Chance thunderstorms



NATIONAL WEATHER SERVICE LUBBOCK TX  
Follow: X @NWSLubbock

Cooler temperatures will enter areas on the caprock today with continued warm temperatures off the caprock. There is a chance of thunderstorms both on and off the caprock for this afternoon.

## Flood Watch

Turn around. Don't drown.  
Latest info at weather.gov/Midland

Through Wednesday Morning

All of Southeast New Mexico and much of West Texas

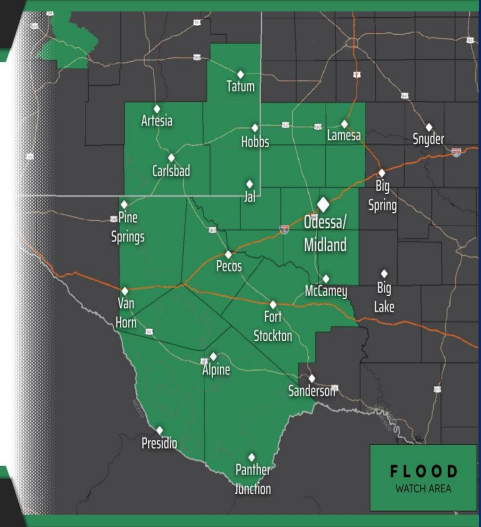
Generally, 1 to 2 inches, with locally higher amounts possible

IMPACTS:

- URBAN-STREET FLOODING
- HEAVY RAIN
- FLASH FLOODING
- WICH FLOODED TURN AROUND DON'T DRIVE

What to Do:

- Prepare for heavy rain that could produce flooding and flash flooding
- Drive carefully as wet roads could lead to hydroplaning



weather.gov/Midland  
Follow: X @NWSMidland  
National Weather Service - Midland/Odessa, TX

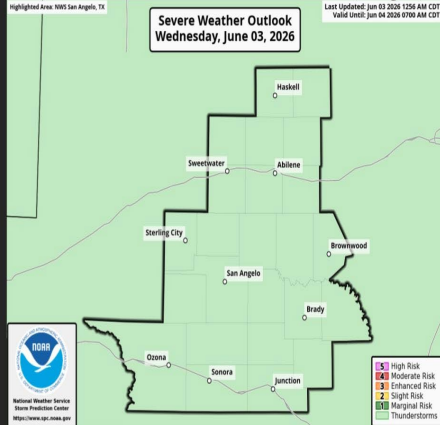
Updated: Tue Jun 02, 2026 7:58 PM

Showers and thunderstorms will move across the region overnight into Wednesday morning bringing heavy rainfall and the threat for flash flooding.

# Hazardous Weather

## Today's Severe Thunderstorm Outlook

Highest Risk: General (Level 0 out of 5)



Scattered showers and storms will be possible today and tonight

Severe storms are **NOT** expected. However, brief heavy rainfall, dangerous lightning, gusty winds, and small hail will be possible.



Thru Tonight

### Main Potential Hazards:



Brief Heavy Rainfall



Dangerous Cloud to ground lightning

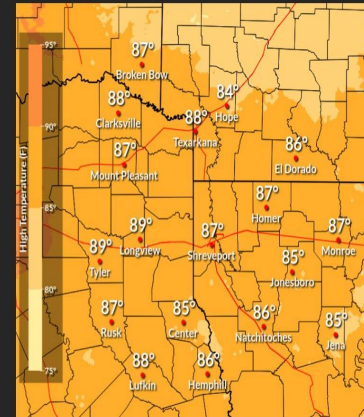


National Weather Service · San Angelo  
weather.gov/SJT  
Updated: Wed Jun 03, 2026 1:38 AM

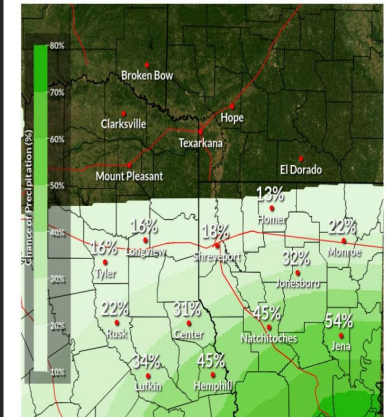
Scattered showers and storms expected through this evening. Although severe storms are **NOT** expected, brief heavy rainfall, dangerous lightning, gusty winds, and small hail are possible.

## Slightly Cooler, with a Return of Afternoon Rain Chances

### Today's High Temperatures



### Today's Rain Chances



Warm, But Slightly Cooler in wake of Yesterday's Front

Mainly Afternoon Rain Chances, south of I-20



NATIONAL WEATHER SERVICE - SHREVEPORT, LA  
Follow: @NWSShreveport

weather.gov/shv

Updated: Wed Jun 03, 2026 5:24 AM

Expect slightly cooler conditions in wake of yesterday's cool front. However, rain chances will return during the afternoon, mainly along and south of Interstate 20 corridor.

# Weather Advisory/Statement/Watch/Warning Issued

DATE	WARNING TYPE	LOCATION
06/02/26	Special Weather Statement	Anderson, Andrews, Angelina, Aransas, Atascosa, Austin, Bandera, Bastrop, Bell, Bexar, Blanco, Borden, Bosque, Bowie, Brazos, Brewster, Burleson, Caldwell, Calhoun, Camp, Cass, Cherokee, Coleman, Collin, Colorado, Comal, Coryell, Culberson, Dallam, Dallas, Dawson, Deaf Smith, Denton, Ector, Edwards, Ellis, El Paso, Erath, Falls, Fayette, Fort Bend, Gaines, Garza, Gonzales, Gregg, Gillespie, Grimes, Guadalupe, Hamilton, Hardin, Harris, Harrison, Hays, Henderson, Hill, Hood, Hopkins, Houston, Hunt, Irion, Jackson, Jasper, Jeff Davis, Jefferson, Johnson, Karnes, Kaufman, Kerr, Kimble, Kleberg, Lavaca, Lee, Lynn, Limestone, Madison, Mason, Marion, Martin, McCulloch, McLennan, Medina, Menard, Midland, Milam, Mitchell, Montgomery, Morris, Nacogdoches, Navarro, Newton, Nolan, Nueces, Oldham, Palo Pinto, Panola, Parker, Polk, Presidio, Rains, Real, Refugio, Robertson, Rockwall, Rusk, Sabine, San Augustine, San Jacinto, San Patricio, Scurry, Shackelford, Shelby, Sherman, Smith, Stephens, Tarrant, Terry, Throckmorton, Tom Green, Travis, Trinity, Tyler, Upshur, Uvalde, Van Zandt, Waller, Walker, Washington, Williamson, Wilson, Winkler, Wise, Young, and Zavala Counties

# Weather Advisory/Statement/Watch/Warning Issued

DATE	WARNING TYPE	LOCATION
06/02/26	Severe Thunderstorm Warning	Angelina, Austin, Bastrop, Brewster, Bowie, Caldwell, Camp, Cherokee, Collin, Colorado, Culberson, Dallam, Dallas, Ellis, El Paso, Fort Bend, Garza, Gregg, Grimes, Guadalupe, Harris, Harrison, Hartley, Hays, Hood, Houston, Hudspeth, Hunt, Jasper, Jeff Davis, Johnson, Kaufman, Lee, Lubbock, Lynn, Madison, Marion, Morris, Nacogdoches, Newton, Oldham, Panola, Parker, Polk, Presidio, Rains, Rockwall, Rusk, Sabine, San Augustine, San Jacinto, Shelby, Smith, Stephens, Tarrant, Terry, Titus, Trinity, Upshur, Van Zandt, Waller, Walker, Washington, Wharton, and Wood Counties
06/02/26	Airport Weather Warning	Bexar, Dallas, Tarrant, and Travis Counties
06/02/26	Flash Flood Warning	Borden, Brewster, Culberson, El Paso, Garza, Jeff Davis, Lynn, Presidio, Scurry, and Smith Counties
06/02/26	Flood Advisory	Cameron, Dallas, Hudspeth, Karnes, Kimble, McCulloch, Nacogdoches, Parker, Tarrant, Tom Green, and Wilson Counties
06/02/26	Flood Warning	McMullen County

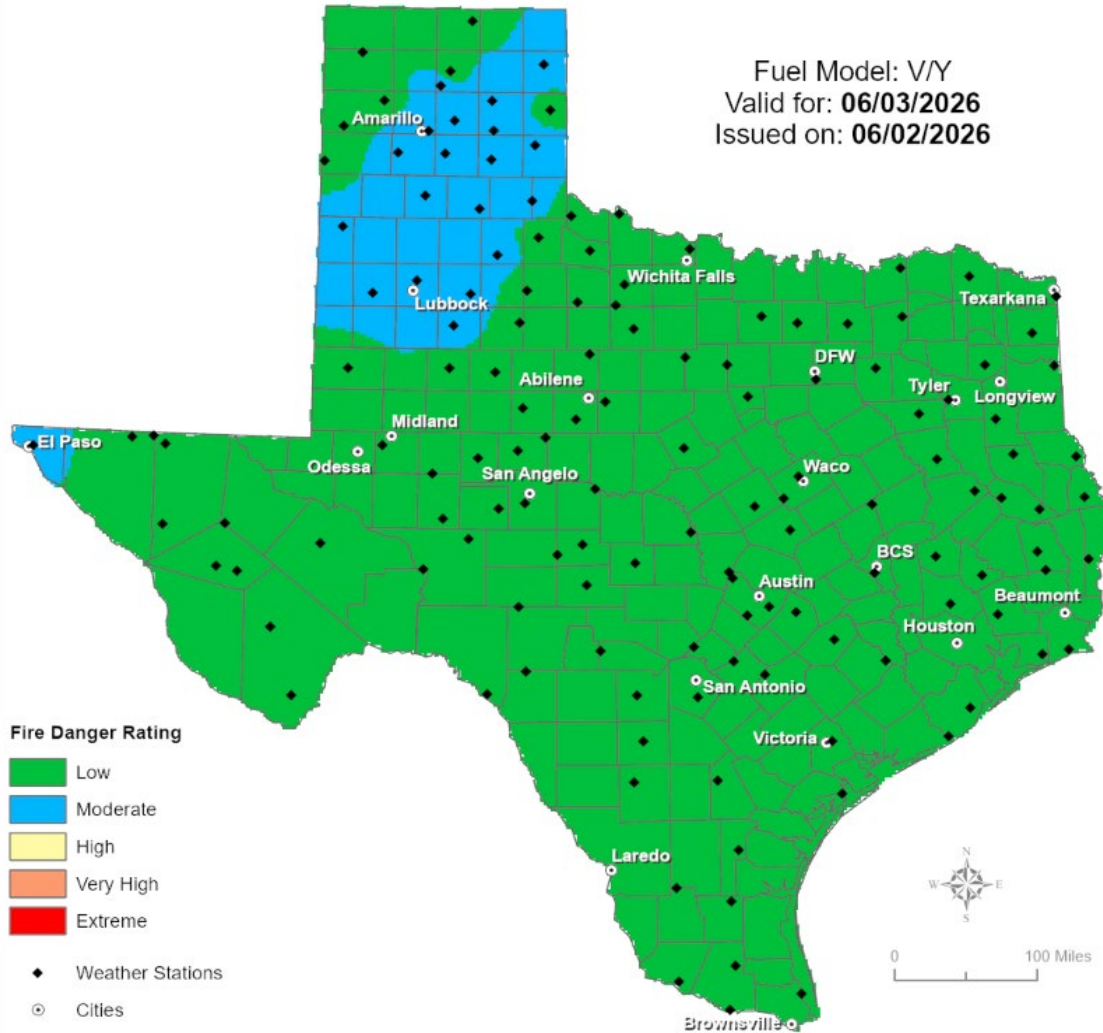
# Weather Advisory/Statement/Watch/Warning Issued

DATE	WARNING TYPE	LOCATION
06/03/26	Flood Advisory	Armstrong, Edwards, La Salle, and Sutton Counties
06/03/26	Airport Weather Warning	Nueces, Midland, Potter, and Randall Counties
06/03/26	Flood Watch	Borden, Cochran, Garza, Glasscock, Hockley, Howard, Lynn, Mitchell, Scurry, Terry, and Yoakum Counties
06/03/26	Flash Flood Warning	Bailey, Borden, Cochran, Crane, Dawson, Ector, Gaines, Garza, Lynn, Midland, Pecos, Reagan, Scurry, and Terry Counties
06/03/26	Special Weather Statement	Andrews, Crane, Dawson, Ector, Gaines, Glasscock, Lubbock, Martin, Midland, Upton, Ward, and Winkler Counties
06/03/26	Small Craft Advisory	Brazoria, Chambers, Galveston, and Harris Counties

# Fire Danger Forecast

## Forecast Fire Danger

Fuel Model: V/Y  
Valid for: **06/03/2026**  
Issued on: **06/02/2026**



# Burn Ban

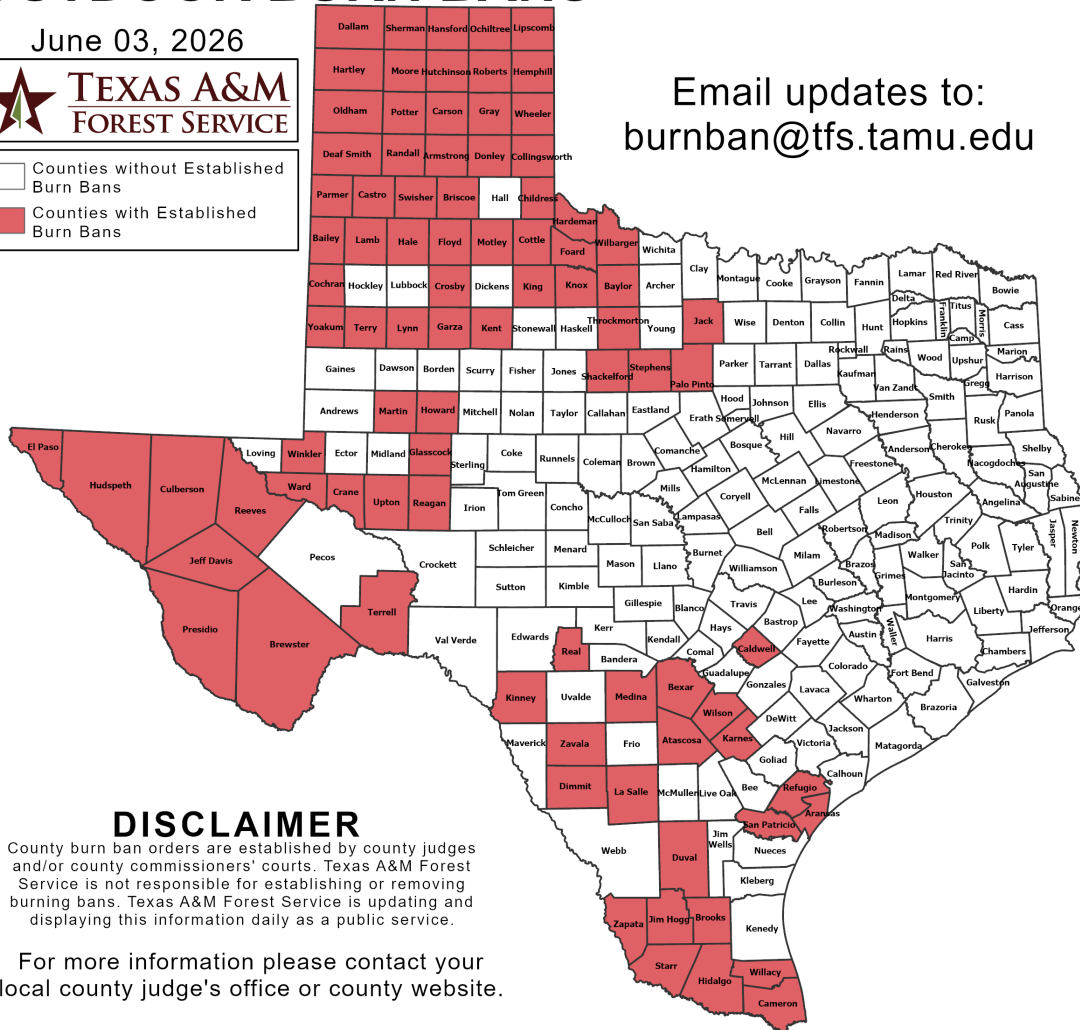
## OUTDOOR BURN BANS

June 03, 2026



Counties without Established Burn Bans  
 Counties with Established Burn Bans

Email updates to:  
[burnban@tfs.tamu.edu](mailto:burnban@tfs.tamu.edu)



### Counties with Burn Bans: 87

- |               |            |              |
|---------------|------------|--------------|
| Aransas       | Glasscock  | Palo Pinto   |
| Armstrong     | Gray       | Parmer       |
| Atascosa      | Hale       | Potter       |
| Bailey        | Hansford   | Presidio     |
| Baylor        | Hardeman   | Randall      |
| Bexar         | Hartley    | Reagan       |
| Brewster      | Hemphill   | Real         |
| Briscoe       | Hidalgo    | Reeves       |
| Brooks        | Howard     | Refugio      |
| Caldwell      | Hudspeth   | Roberts      |
| Cameron       | Hutchinson | San Patricio |
| Carson        | Jack       | Shackelford  |
| Castro        | Jeff Davis | Sherman      |
| Childress     | Jim Hogg   | Starr        |
| Cochran       | Karnes     | Stephens     |
| Collingsworth | Kent       | Swisher      |
| Cottle        | King       | Terrill      |
| Crane         | Kinney     | Terry        |
| Crosby        | Knox       | Throckmorton |
| Culberson     | Lamb       | Upton        |
| Dallam        | La Salle   | Ward         |
| Deaf Smith    | Lipscomb   | Wheeler      |
| Dimmit        | Lynn       | Wilbarger    |
| Donley        | Martin     | Willacy      |
| Duval         | Medina     | Wilson       |
| El Paso       | Moore      | Winkler      |
| Floyd         | Motley     | Yoakum       |
| Foard         | Ochiltree  | Zapata       |
| Garza         | Oidham     | Zavala       |

### DISCLAIMER

County burn ban orders are established by county judges and/or county commissioners' courts. Texas A&M Forest Service is not responsible for establishing or removing burning bans. Texas A&M Forest Service is updating and displaying this information daily as a public service.

For more information please contact your local county judge's office or county website.

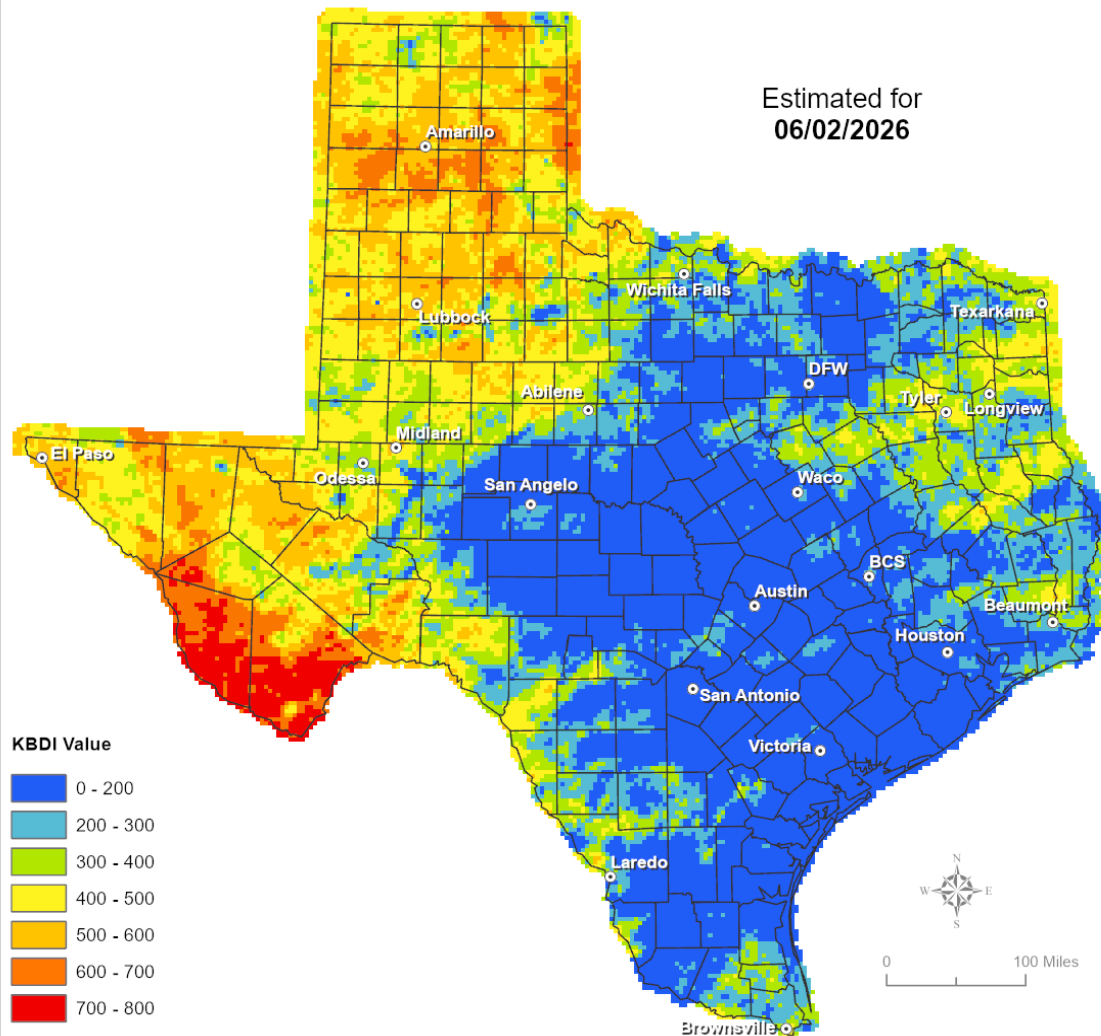
RED FLAG WARNINGS: [www.weather.gov](http://www.weather.gov)  
 Additional map formats available at <https://tfsweb.tamu.edu/Burnbans/>

# Keetch-Byram Drought Index

## Keetch-Byram Drought Index

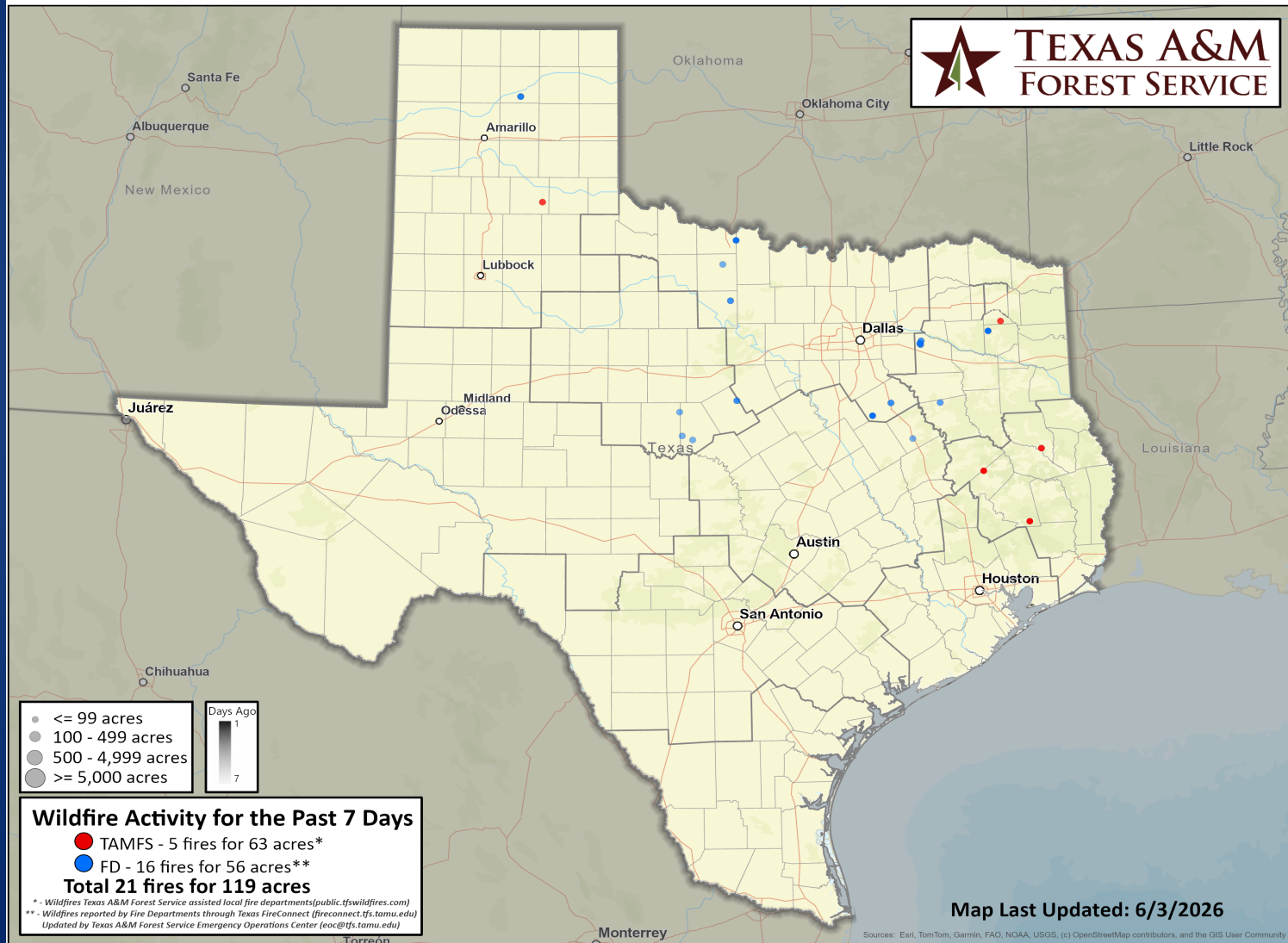
(4 km x 4 km resolution)

Estimated for  
06/02/2026



# Fire Activity (\*Last 24 Hours)

Report of 699 fires (+1) and 104,241 (+2) acres have been burned this year. There are 87 (No Change) counties with burn bans. The Keetch–Byram Drought Index list contains 65 (+2) counties with an average over 400.



# Training

DATES		TITLE	COURSE	LOCATION
06/01/26	06/03/26	Intermediate Incident Command System for Expanding Incidents	G-300	Marble Falls
06/01/26	06/03/26	Intermediate Incident Command System for Expanding Incidents	G-300	Tilden
06/01/26	06/04/26	Community Emergency Response Team Basic Training	G-317	Austin
06/01/26	06/04/26	Community Emergency Response Team Basic Training	G-317	Victoria
06/01/26	06/03/26	Disaster Accounting Basics	T-ACC600	Austin
06/02/26	06/03/26	Local Mitigation Planning Training	G-318	Sonora
06/02/26	06/04/26	Texas Public Information Officer	T-PUB4033	Edinburg
06/02/26	06/04/26	Texas Public Information Officer	T-PUB4033	El Paso
06/02/26	06/04/26	Texas Public Information Officer	T-PUB4033	Richmond
06/03/26	06/05/26	Intermediate Incident Command System for Expanding Incidents	G-300	Live Oak
06/03/26	06/03/26	Rapid Needs Assessment	G-557	Galveston

# Statewide Significant Events

DATES		LOCATION	EVENT
06/02/26	06/07/26	Houston	Houston Astros Baseball