



# Tropical Weather Awareness



## Seven-Day Graphical Tropical Weather Outlook National Hurricane Center Miami, Florida



www.hurricanes.gov

No Disturbances

Tropical cyclone activity is not expected during the next 7 days.

07:46 AM EDT  
Thu Jun 04 2026  
100W 90W 80W 70W 60W 50W 40W 30W 20W

7-Day Cyclone Formation Chance and Area: < 40% 40-60% > 60%

Development not expected

Tropical or Subtropical Cyclone: Depression Storm Hurricane

Post-Tropical Cyclone or Remnants

# Incidents Reported to the State Operations Center (last 24 hours)

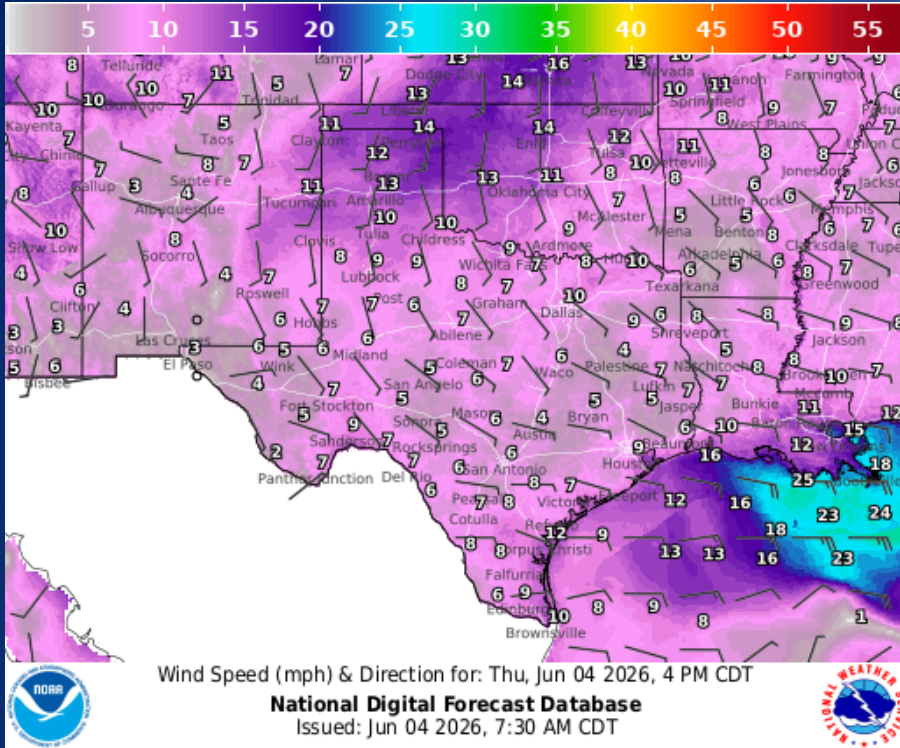
<b>DATE</b>	<b>SUBJECT</b>	<b>LOCATION</b>
06/03/26	Initial Report of a Boil Water Notice	Montague County
06/03/26	Initial Report of a Boil Water Notice	Medina County
06/03/26	Final Report of a Telecommunications Issue	DeWitt County
06/04/26	Initial Report of the Cardinal Fire	Haskell County

# Informational Products Distributed by the State Operations Center

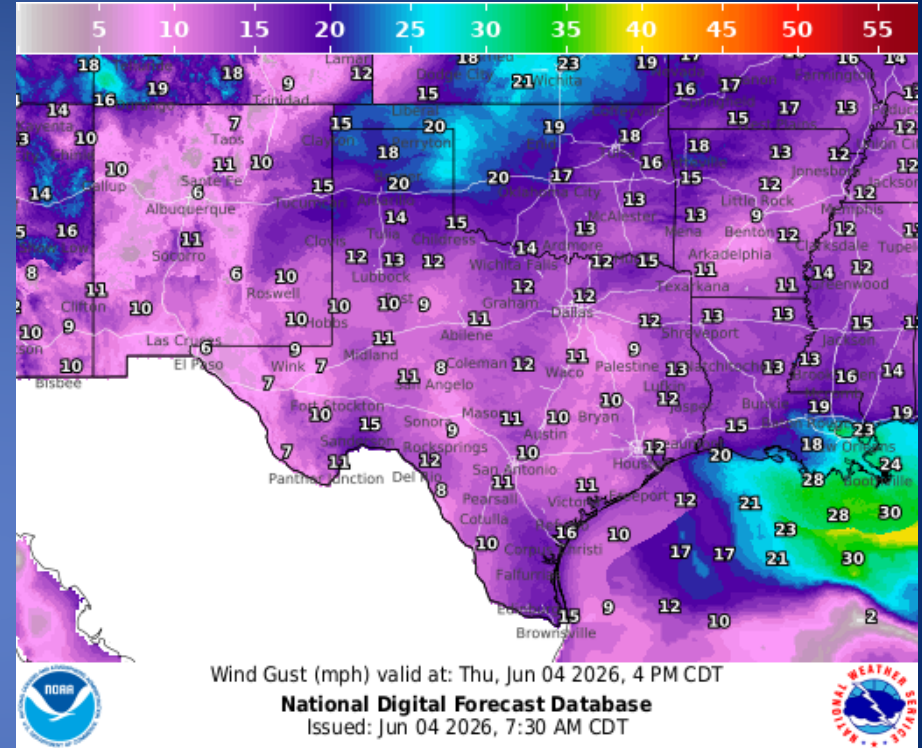
DATE	SUBJECT
06/03/26	NWS Amarillo: Severe Thunderstorms with Flood Threat Today and Tonight
06/03/26	Daily Situation Report [25-0026 02JUL Severe Weather]
06/03/26	Daily Situation Report [26-0001 Wildfire Season 2026]
06/03/26	Daily Situation Report [26-0010 09APR Severe Weather]
06/03/26	Daily Situation Report [26-0013 18MAY Severe Weather]
06/03/26	Daily Situation Report [26-0015 01JUN Severe Weather]
06/04/26	NWS El Paso/Santa Teresa: NWS Hazards Outlook
06/04/26	Daily NWS Threat Brief



# Weather Forecast

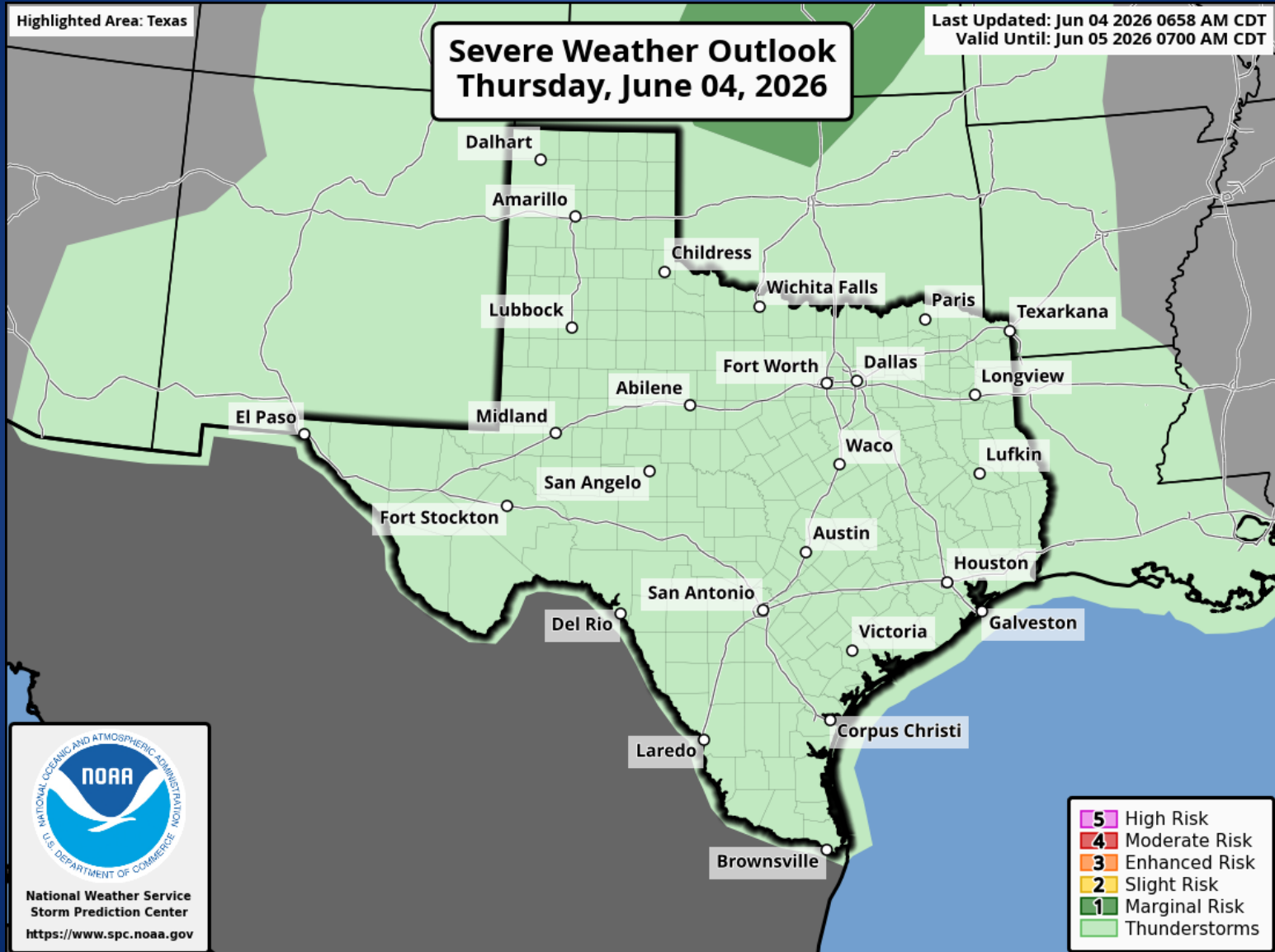


## Wind Speeds



## Gusts

# Hazardous Weather



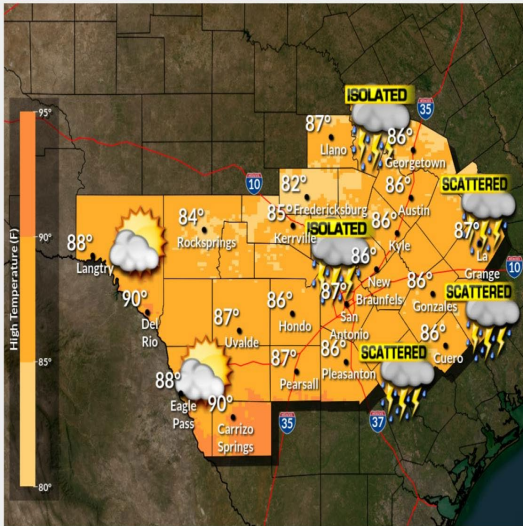
# Hazardous Weather

## Partly to Mostly Cloudy Skies with Storms East

weather.gov/ewx

Updated: Thu Jun 04, 2026 2:09 AM

- Partly to mostly cloudy skies
- Highs from the mid 80s to the mid 90s.
- East to southeast winds 5 to 10 mph
- Isolated storms possible over the Hill Country and areas along and east of Interstate 35



NATIONAL WEATHER SERVICE AUSTIN/SAN ANTONIO

Follow: @NWSSanAntonio

**Partly to mostly cloudy skies with highs in the mid 80s to mid 90s. East to southeast winds of 5 to 10 mph. Isolated storms are forecast for the Hill Country and areas along and east of Interstate 35.**

## Scattered Showers & Storms Again Today

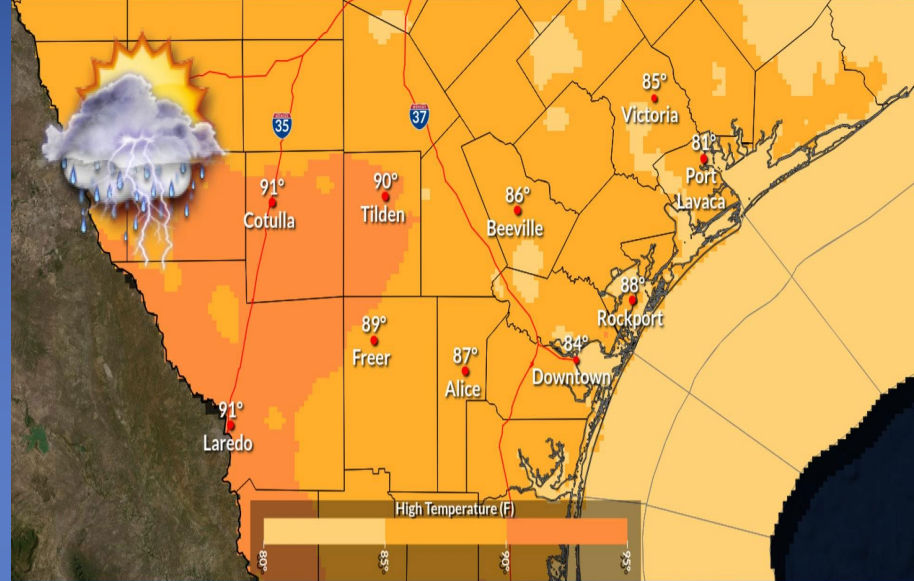
Weather Forecast Office

Corpus Christi, TX



E Winds 5-15 MPH | Highs in the mid 80s to low 90s

Issued Jun 04, 2026 1:20 AM CDT



Facebook and X: @NWSCorpus

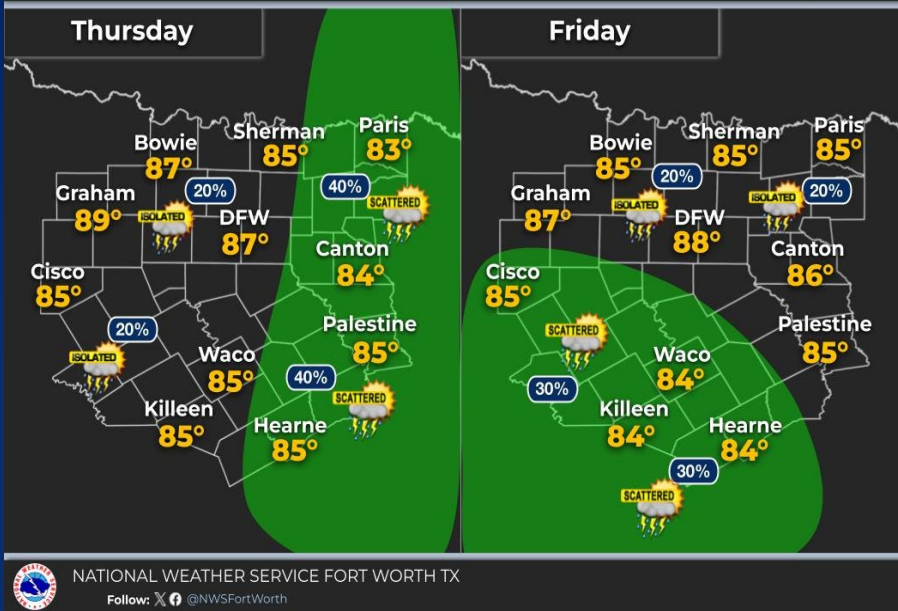
weather.gov/crp

**Scattered showers and thunderstorms can be expected. Rain chances range from 20% across the Rio Grande Plains to 65% across the inland Coastal Plains into Victoria Crossroads. Skies will be mostly cloudy with highs around 90 west to mid 80s along the coast. East winds 5-15 mph.**

# Hazardous Weather

## Scattered Storm Threat Continues

weather.gov/FWD  
Issued Thu Jun 04, 2026 3:31 AM



An unsettled weather pattern will continue through the weekend with scattered afternoon showers and storms today mainly east of I-35 and on Friday mainly across our southwest counties. Gusty winds, frequent lightning, and locally heavy rainfall will be the main threats. Storm coverage will typically be between 20-40% through Friday.

## Thursday

Warm with more thunderstorms

Updated: 4 PM MT  
Wednesday June 3, 2026



Lowlands: Upper 80s



Variable 5 to 10 MPH  
Gusts 25-30 MPH



Afternoon and Evening  
Scattered Mountain and  
Isolated Lowland Storms

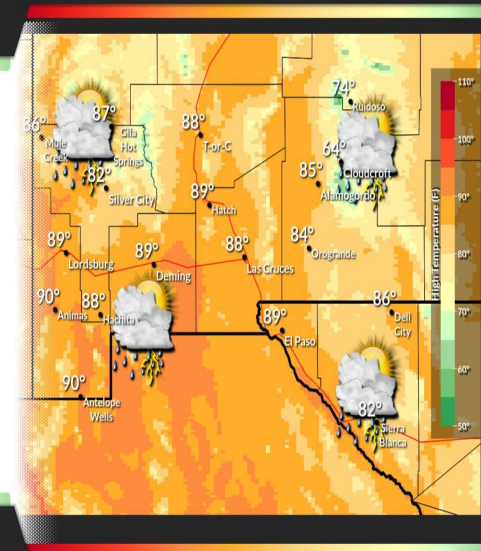


NATIONAL WEATHER SERVICE

EL PASO TEXAS

weather.gov/EIPaso

Follow Us: @NWSEIPaso

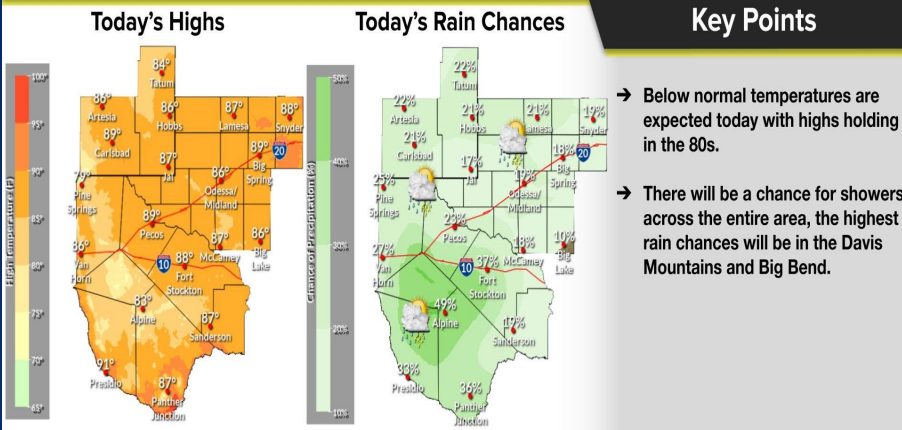


More showers and thunderstorms will be possible Thursday afternoon and evening.

# Hazardous Weather

## Unseasonably Cool With A Chance For Storms

Latest info at [weather.gov/Midland](http://weather.gov/Midland)



### Key Points

- Below normal temperatures are expected today with highs holding in the 80s.
- There will be a chance for showers across the entire area, the highest rain chances will be in the Davis Mountains and Big Bend.



[weather.gov/Midland](http://weather.gov/Midland)

Follow: [X](https://twitter.com/NWSMidland) [f](https://facebook.com/NWSMidland) @NWSMidland

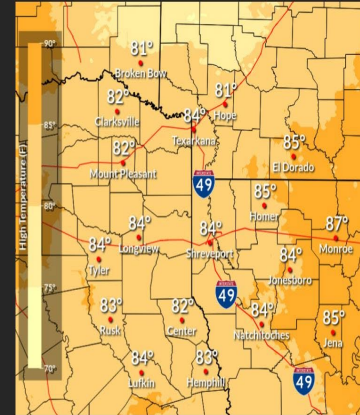
National Weather Service · Midland/Odessa, TX

Updated: Thu Jun 04, 2026 4:59 AM

**It will be unseasonably cool again today with highs holding in the 80s for most locations. Scattered showers and storms are expected, with the highest chances for rain in the Davis Mountains and Big Bend.**

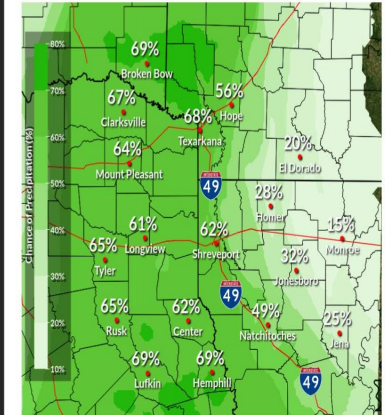
## Continued Mild Conditions, with Scattered/Numerous Storms

### Today's High Temperatures



Highs in the lower to mid 80s

### Today's Rain Chances



Storms greatest west of Interstate 49



NATIONAL WEATHER SERVICE - SHREVEPORT, LA

Follow: [X](https://twitter.com/NWSShreveport) [f](https://facebook.com/NWSShreveport) @NWSShreveport

[weather.gov/shv](http://weather.gov/shv)

Updated: Thu Jun 04, 2026 1:51 AM

**Scattered to numerous showers and thunderstorms will be possible, especially over East Texas, Western Louisiana, Southwest Arkansas, and Southeast Oklahoma.**

# Weather Advisory/Statement/Watch/Warning Issued

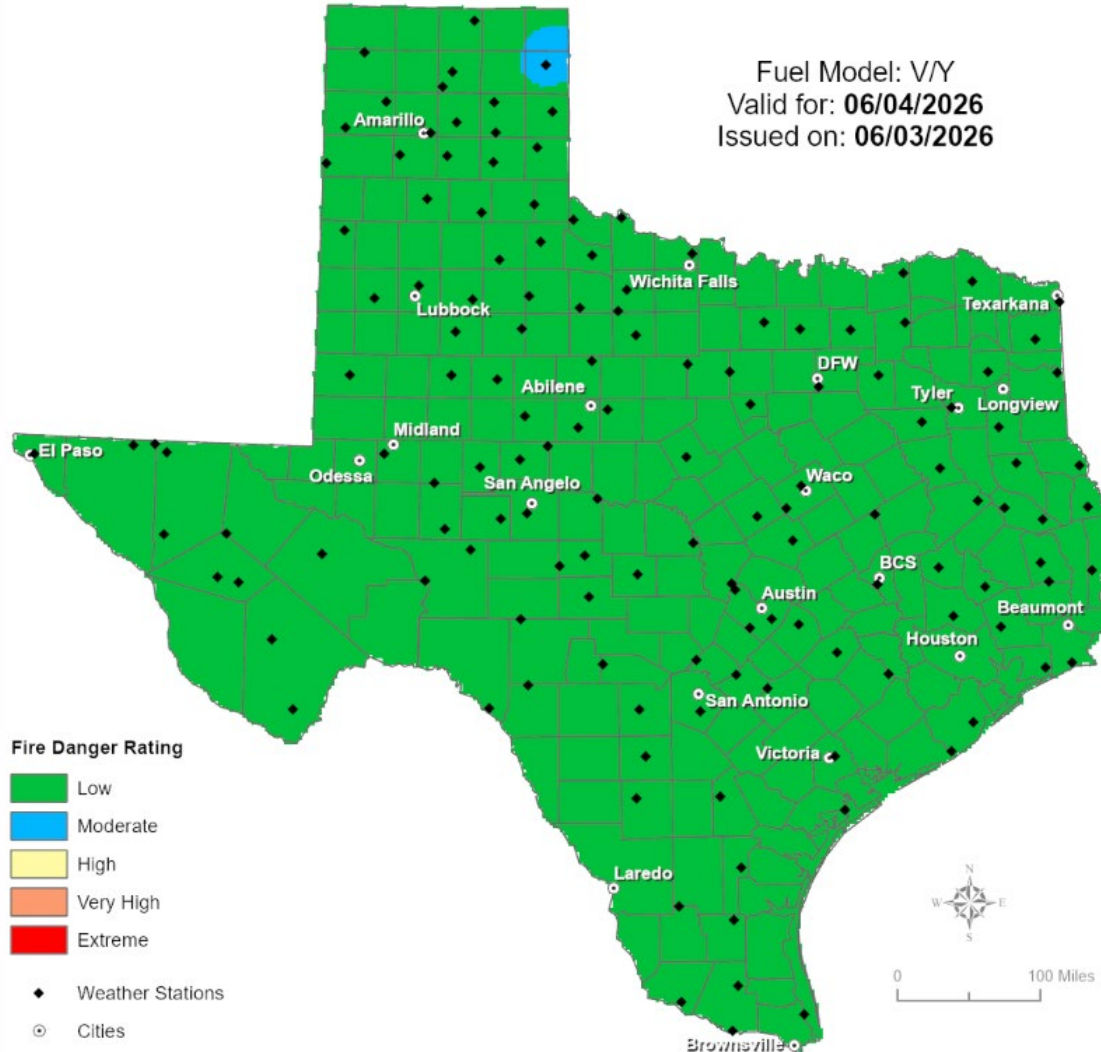
DATE	WARNING TYPE	LOCATION
06/03/26	Flash Flood Warning	Bee, Culberson, Jeff Davis, Reeves, and Presidio Counties
06/03/26	Airport Weather Warning	Nueces, Potter, and Randall Counties
06/03/26	Flood Advisory	Aransas, Austin, Fort Bend, Harris, Live Oak, Refugio, San Patricio, Waller, and Wharton Counties
06/03/26	Flood Watch	Brewster, Culberson, Jeff Davis, Loving, Pecos, Presidio, Terrell, Reeves, Ward, and Winkler Counties
06/03/26	Severe Thunderstorm Warning	Foard, Knox, Ochiltree, and Presidio County
06/03/26	Special Weather Statement	Angelina, Carson, Collingsworth, Deaf Smith, Fisher, Foard, Gregg, Hansford, Hardeman, Hartley, Haskell, Hutchinson, Jeff Davis, Jones, Haskell, Moore, Nolan, Ochiltree, Oldham, Panola, Potter, Presidio, Randall, Roberts, Rusk, Sabine, San Augustine, and Zapata Counties
06/03/26	Flood Warning	McMullen County
06/04/26	Special Weather Statement	Aransas, Calhoun, Hudspeth, Kleberg, Nueces, Refugio, and San Patricio Counties

# Weather Advisory/Statement/Watch/Warning Issued

DATE	WARNING TYPE	LOCATION
06/04/26	Flood Advisory	Deaf Smith, Hudspeth, and El Paso County
06/04/26	Severe Thunderstorm Warning	Hudspeth County
06/04/26	Flash Flood Warning	Gaines County

# Fire Danger Forecast

## Forecast Fire Danger



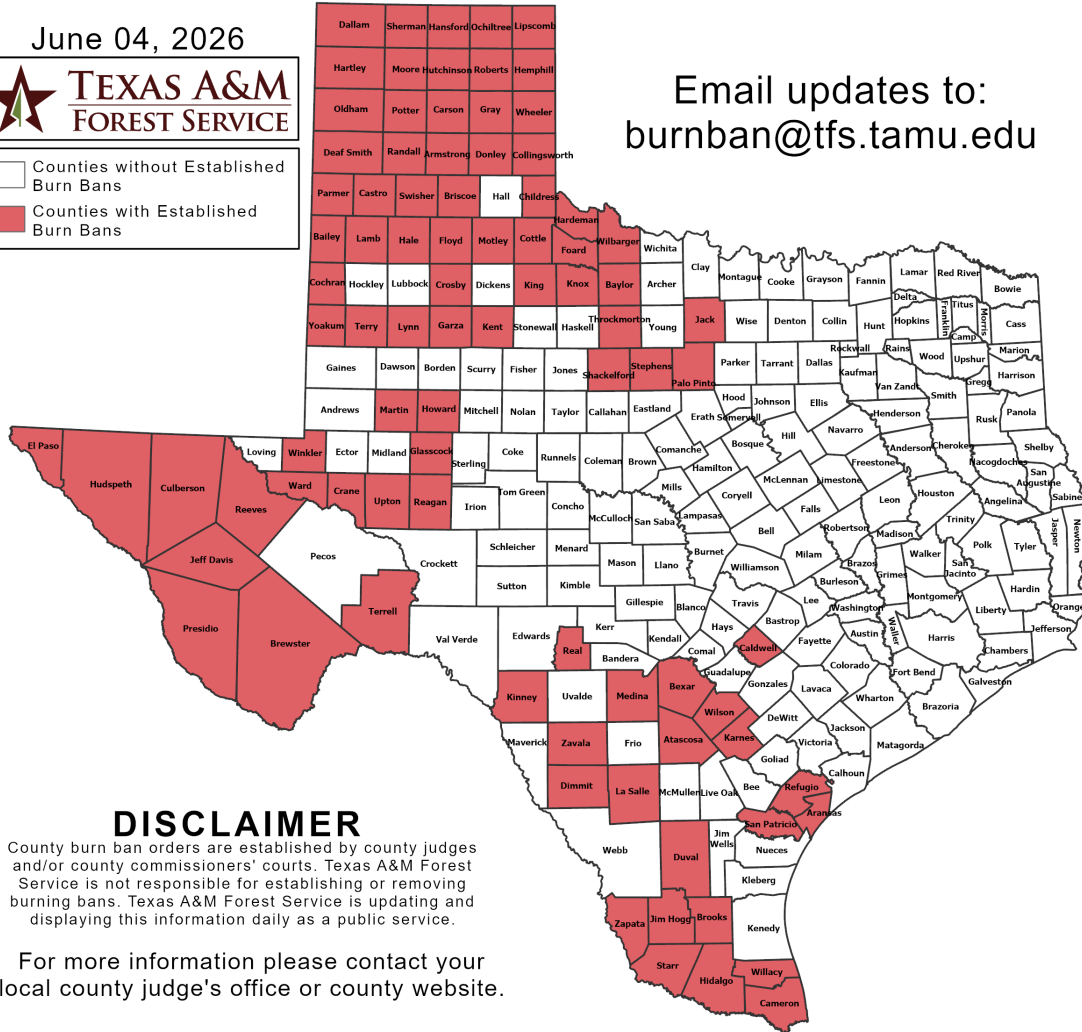
# Burn Ban

## OUTDOOR BURN BANS

June 04, 2026



Counties without Established Burn Bans  
 Counties with Established Burn Bans



Email updates to:  
[burnban@tfs.tamu.edu](mailto:burnban@tfs.tamu.edu)

### Counties with Burn Bans: 87

- |               |            |              |
|---------------|------------|--------------|
| Aransas       | Glasscock  | Palo Pinto   |
| Armstrong     | Gray       | Parmer       |
| Atascosa      | Hale       | Potter       |
| Bailey        | Hansford   | Presidio     |
| Baylor        | Hardeman   | Randall      |
| Bexar         | Hartley    | Reagan       |
| Brewster      | Hemphill   | Real         |
| Briscoe       | Hidalgo    | Reeves       |
| Brooks        | Howard     | Refugio      |
| Caldwell      | Hudspeth   | Roberts      |
| Cameron       | Hutchinson | San Patricio |
| Carson        | Jack       | Shackelford  |
| Castro        | Jeff Davis | Sherman      |
| Childress     | Jim Hogg   | Starr        |
| Cochran       | Karnes     | Stephens     |
| Collingsworth | Kent       | Swisher      |
| Cottle        | King       | Terrell      |
| Crane         | Kinney     | Terry        |
| Crosby        | Knox       | Throckmorton |
| Culberson     | Lamb       | Upton        |
| Dallam        | La Salle   | Ward         |
| Deaf Smith    | Lipscomb   | Wheeler      |
| Dimmit        | Lynn       | Wilbarger    |
| Donley        | Martin     | Willacy      |
| Duval         | Medina     | Wilson       |
| El Paso       | Moore      | Winkler      |
| Floyd         | Motley     | Yoakum       |
| Foard         | Ochiltree  | Zapata       |
| Garza         | Oidham     | Zavala       |

### DISCLAIMER

County burn ban orders are established by county judges and/or county commissioners' courts. Texas A&M Forest Service is not responsible for establishing or removing burning bans. Texas A&M Forest Service is updating and displaying this information daily as a public service.

For more information please contact your local county judge's office or county website.

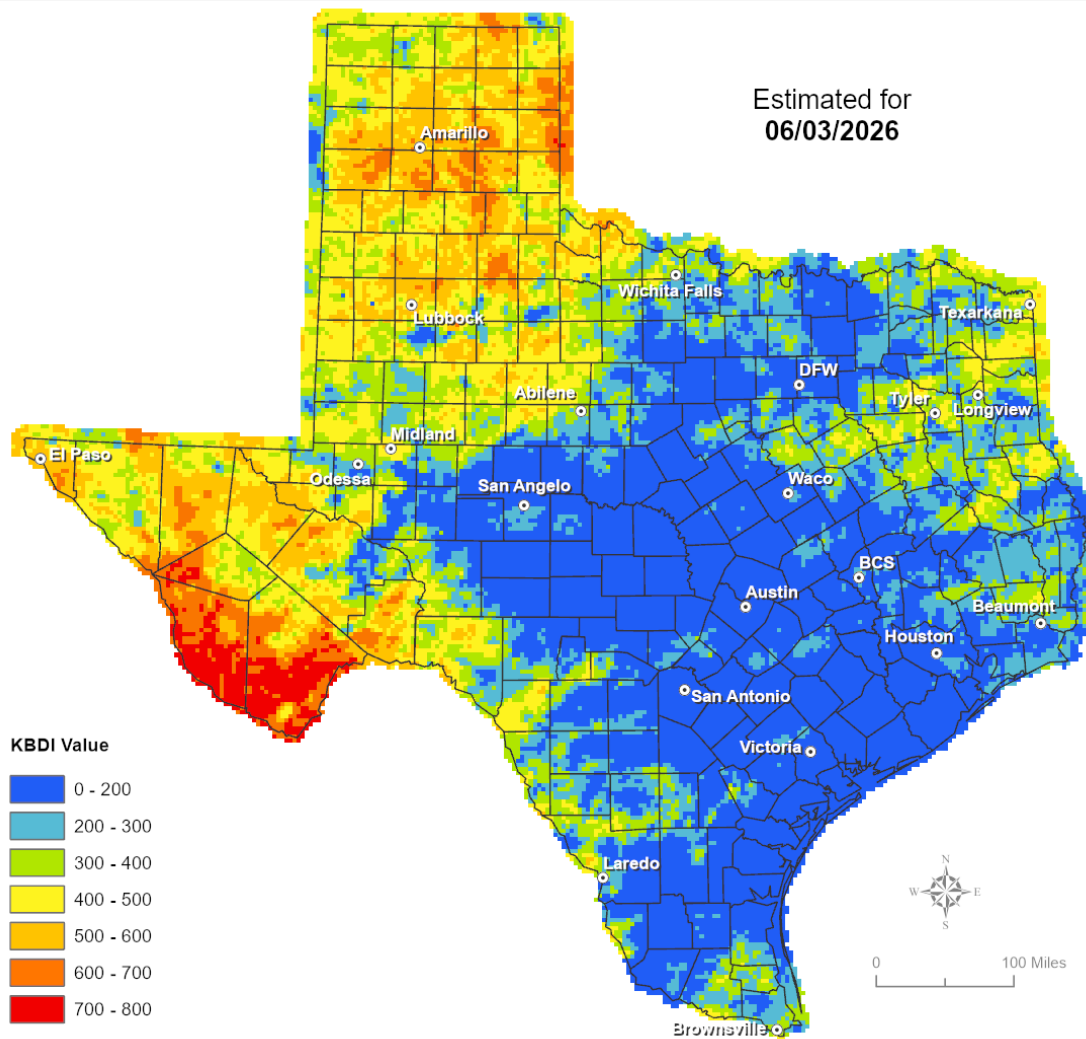
RED FLAG WARNINGS: [www.weather.gov](http://www.weather.gov)  
 Additional map formats available at <https://tfsweb.tamu.edu/Burnbans/>

# Keetch-Byram Drought Index

## Keetch-Byram Drought Index

(4 km x 4 km resolution)

Estimated for  
06/03/2026

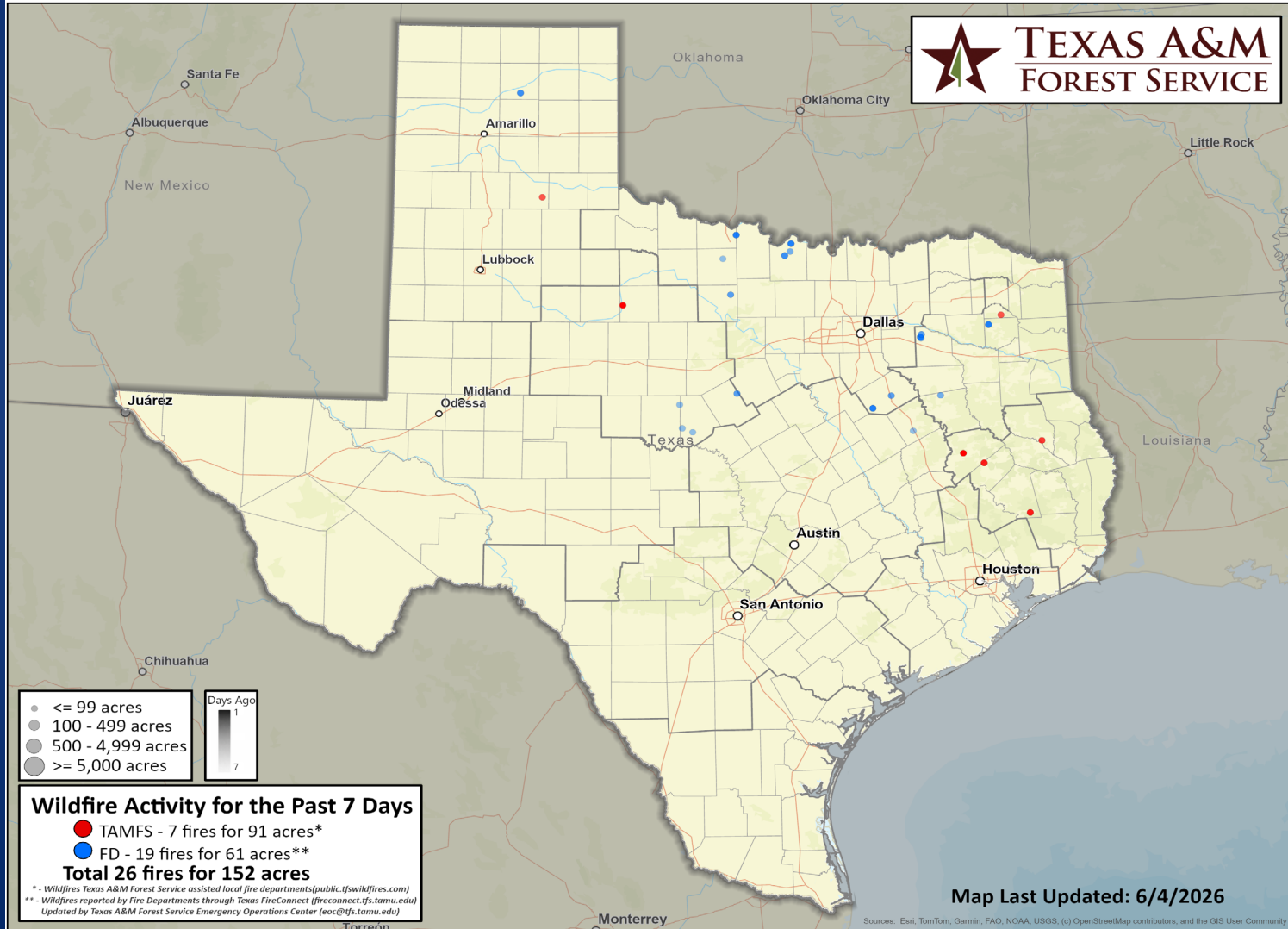


KBDI Value



# Fire Activity (\*Last 24 Hours)

Report of 701 fires (+2) and 104,275 (+35) acres have been burned this year. There are 87 (No Change) counties with burn bans. The Keetch–Byram Drought Index list contains 58 (-7) counties with an average over 400.



# Training

DATES		TITLE	COURSE	LOCATION
06/01/26	06/04/26	Community Emergency Response Team Basic Training	G-317	Austin
06/01/26	06/04/26	Community Emergency Response Team Basic Training	G-317	Victoria
06/02/26	06/04/26	Texas Public Information Officer	T-PUB4033	Edinburg
06/02/26	06/04/26	Texas Public Information Officer	T-PUB4033	El Paso
06/02/26	06/04/26	Texas Public Information Officer	T-PUB4033	Richmond
06/03/26	06/05/26	Intermediate Incident Command System for Expanding Incidents	G-300	Live Oak
06/04/26	06/05/26	Advanced Incident Command System for Complex Incidents	G-400	Marble Falls
06/04/26	06/05/26	Advanced Incident Command System for Complex Incidents	G-400	Tilden
06/04/26	06/04/26	State Agency Officials Workshop (SAOW)	T-PUB285	Austin

# Statewide Significant Events

DATES		LOCATION	EVENT
06/02/26	06/07/26	Houston	Houston Astros Baseball

## Exercises

DATES		AGENCY/LOCATION	TYPE: EXERCISE NAME
06/05/26	06/05/26	Hutto ISD / Hutto	Full Scale: Hutto ISD Active Attack