



# Tropical Weather Awareness



## Seven-Day Graphical Tropical Weather Outlook

National Hurricane Center Miami, Florida



www.hurricanes.gov

No Disturbances

Tropical cyclone activity is not expected during the next 7 days.

07:05 AM EDT  
Fri Jun 05 2026

100W 90W 80W 70W 60W 50W 40W 30W 20W

7-Day Cyclone Formation Chance and Area: ☉ < 40% ☉ 40-60% ☉ > 60%

☉ Development not expected

Tropical or Subtropical Cyclone: ☉ Depression ☉ Storm ☉ Hurricane

☉ Post-Tropical Cyclone or Remnants

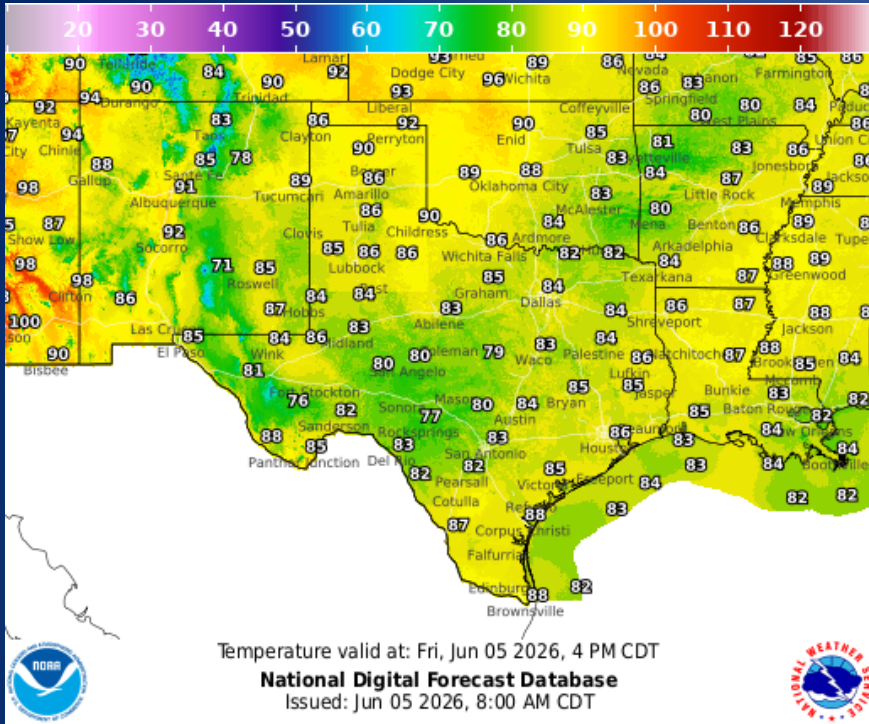
# Incidents Reported to the State Operations Center (last 24 hours)

<b>DATE</b>	<b>SUBJECT</b>	<b>LOCATION</b>
06/04/26	Final Report of the Cardinal Fire	Haskell County
06/04/26	Initial Report of a Road Closure (SH 46)	Guadalupe County
06/04/26	Final Report of the Road Closure (SH 46)	Guadalupe County
06/04/26	Initial Report of a Road Closure (SH 46)	Comal County
06/04/26	Final Report of the Road Closure (SH 46)	Comal County

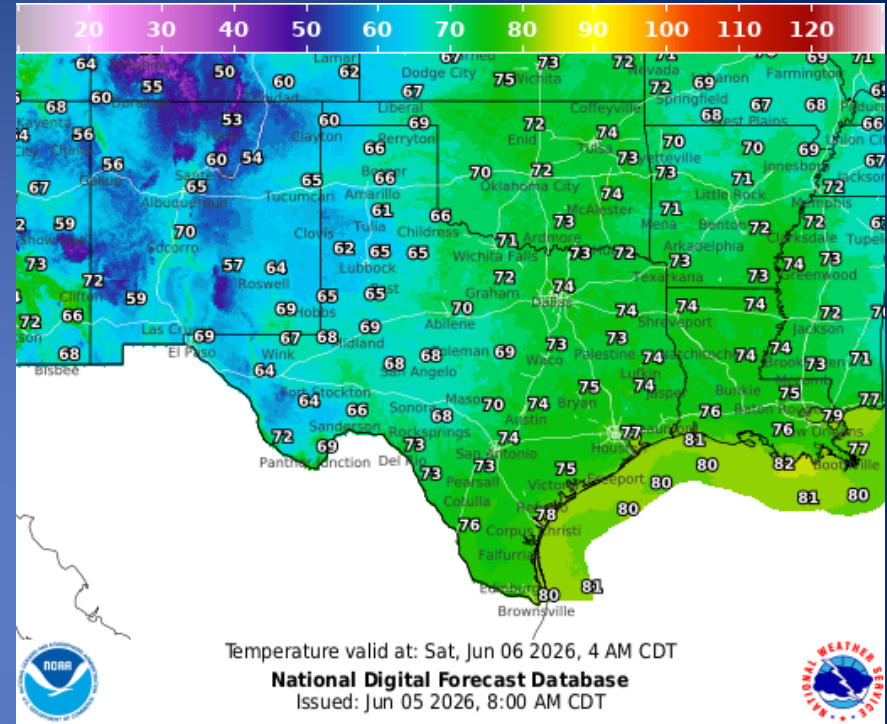
# Informational Products Distributed by the State Operations Center

DATE	SUBJECT
06/04/26	Daily Situation Report [25-0026 02JUL Severe Weather]
06/04/26	Daily Situation Report [26-0001 Wildfire Season 2026]
06/04/26	Daily Situation Report [26-0010 09APR Severe Weather]
06/04/26	Daily Situation Report [26-0013 18MAY Severe Weather]
06/04/26	Daily Situation Report [26-0015 01JUN Severe Weather]
06/04/26	Texas A&M Forest Service: Texas Fire Potential Update
06/04/26	NWS El Paso, TX/Santa Teresa, NM: NWS Drought Information Statement
06/05/26	NWS Brownsville: Excessive Rainfall   5 June 2026
06/05/26	NWS Corpus Christi: High Risk of Rip Currents Saturday   June 6, 2026
06/05/26	Daily NWS Threat Brief

# Weather Forecast

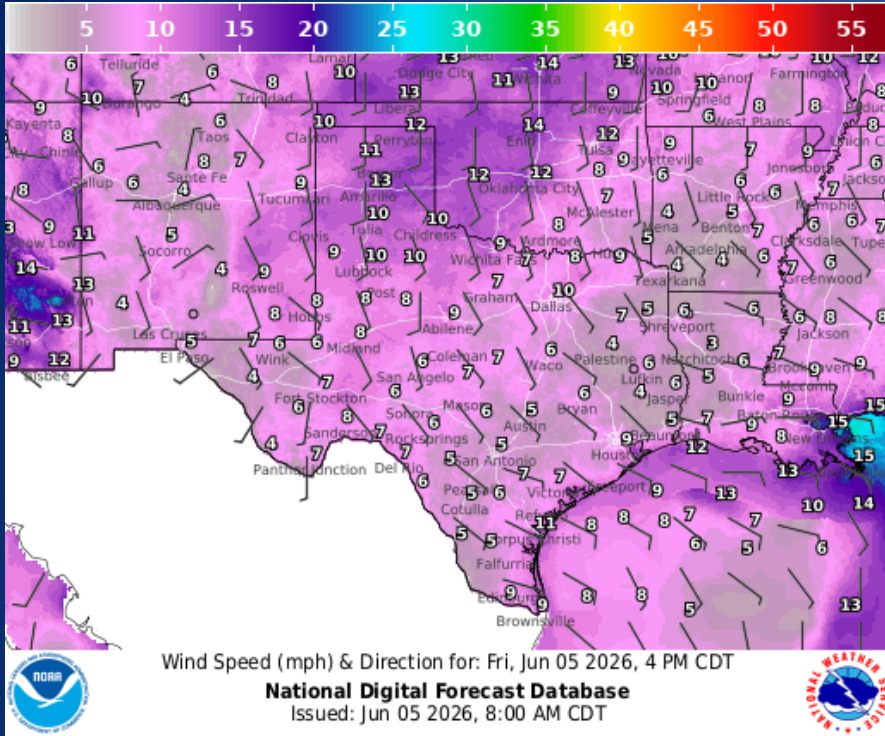


## Highs

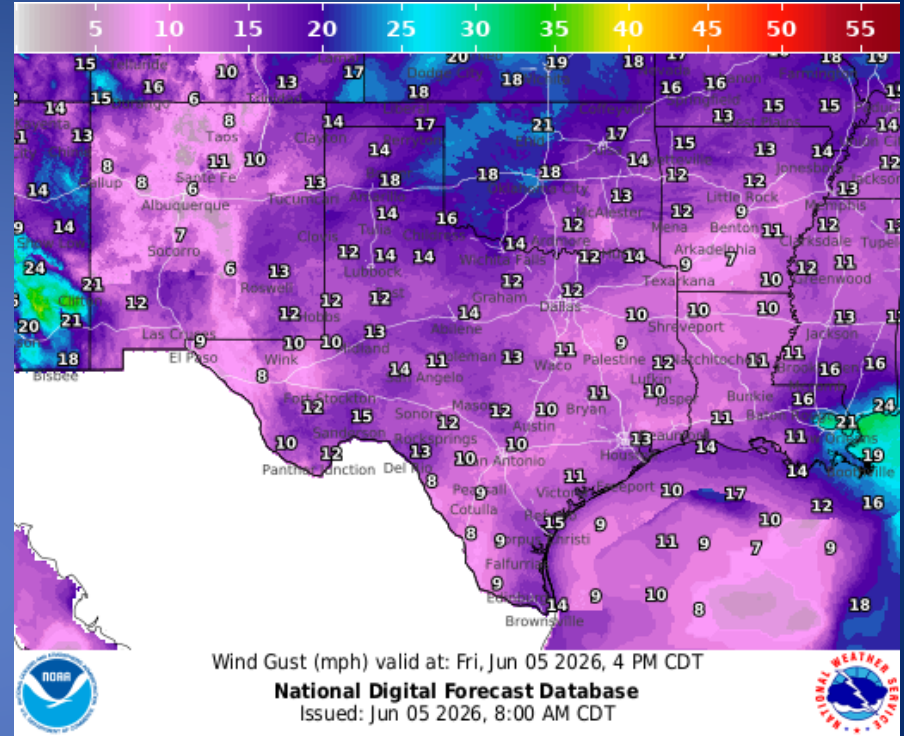


## Lows

# Weather Forecast

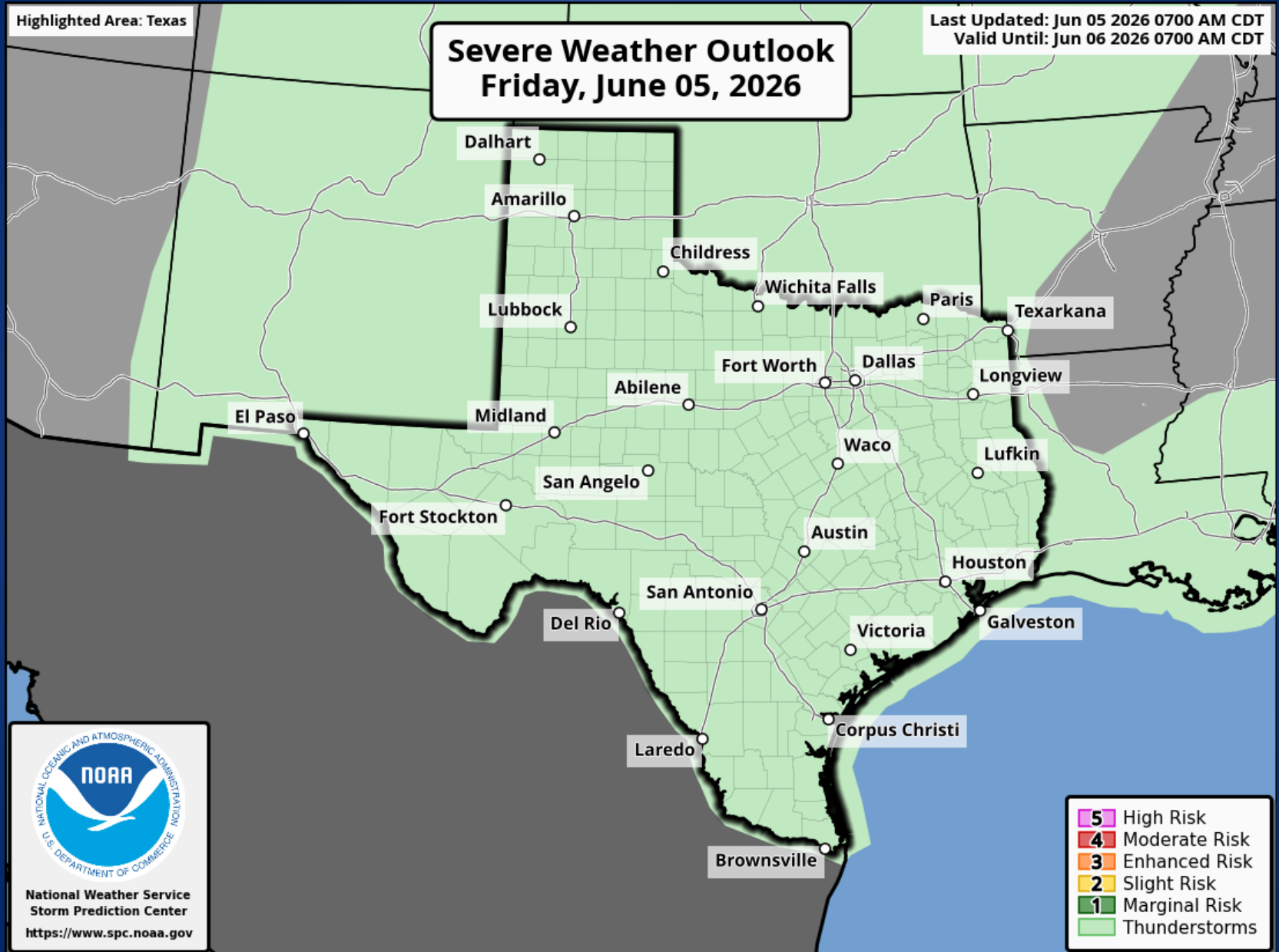


## Wind Speeds



## Gusts

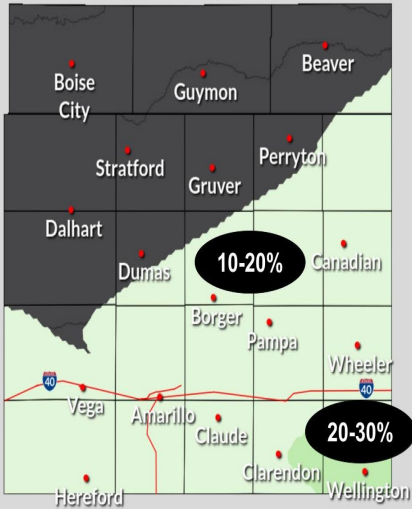
# Hazardous Weather



# Hazardous Weather

## Friday's Low Potential for Storms

Updated:  
Fri Jun 05, 2026 2:46 AM



Isolated to scattered thunderstorms have a 10-30% chance of forming in the southern and central Texas Panhandle



Storms will be capable of producing lightning and heavy rainfall.



3 PM to 11 PM Friday



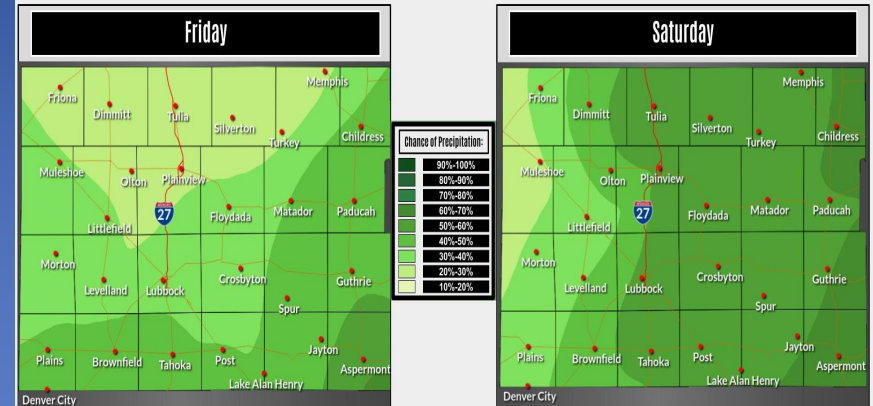
National Weather Service | Amarillo

Follow Us: @NWSAmarillo  

Another small round of showers and thunderstorms are expected this afternoon through tonight. Storms are not expected to be severe, but lightning and heavy rainfall can be expected.

## Weekend Precipitation Chances

weather.gov/Lubbock  
Updated: Fri Jun 05, 2026 3:07 AM



→ Showers and thunderstorms possible this afternoon and evening into Saturday.

→ Locally heavy rainfall may be possible at times which could lead to localized flash flooding concerns across low-lying areas.



NATIONAL WEATHER SERVICE LUBBOCK TX

Follow:   @NWSLubbock

Storm chances start this afternoon and expected to continue overnight into Saturday. Severe potential will be low, however periods of heavy rain leading to flash flooding is possible.

# Hazardous Weather

## Storm Chances Continue Today

weather.gov/FWD  
Issued Fri Jun 05, 2026 12:49 AM

Isolated to Scattered storms are expected mainly in Central Texas this afternoon and near/west of I-35 tonight.

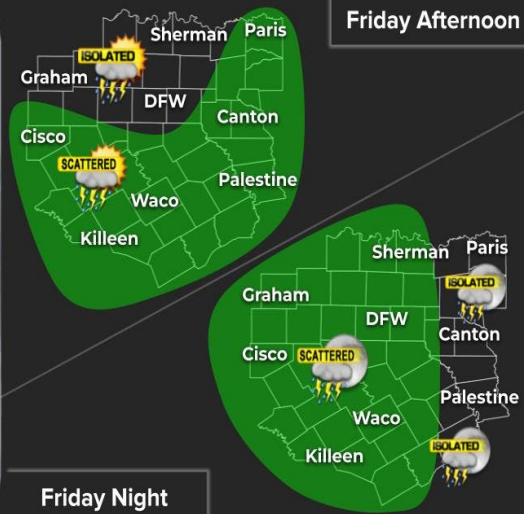
Severe weather is not expected, though any strong storm will be capable of gusty winds and frequent lightning.

### Main Hazards:



When thunder roars go indoors. Wait at least 30 minutes from the sound of the last thunder to resume outdoor activities.

Gusty and erratic winds in and around storms will be hazardous to those boating on area lakes.



Friday Night



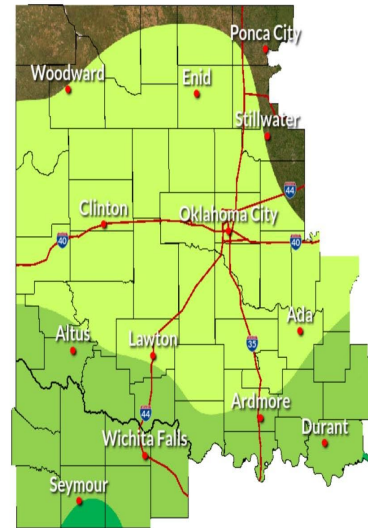
NATIONAL WEATHER SERVICE FORT WORTH TX

Follow: @NWSFortWorth

**Expect another day with isolated to scattered showers and storms across portions of North and Central Texas. The severe weather threat remains low, though stronger storms will be capable of gusty winds, frequent lightning, and locally heavy rainfall. Not everyone will observe rain today, but if you do, make sure to have alternate plans for any outdoor activities.**

## Scattered Rain & Storms - Friday

June 5, 2026  
1:30 AM



### Chance of Precipitation

80 - 100%
60 - 80%
40 - 60%
25 - 40%
15 - 25%

### Key Messages

- Scattered thunderstorms are expected to form across western, central and southern Oklahoma and western-north Texas after ~1 PM on Friday afternoon and continue through just after sunset.
- A few strong-to-severe thunderstorms are also forecast, with a risk for damaging wind gusts, hail and locally heavy rainfall.



National Weather Service | Norman, Oklahoma



@NWSNorman



weather.gov/norman

**Scattered thunderstorms are expected on Friday afternoon, evening and night across much of the area. A few may be strong to severe with a risk for damaging winds, hail and locally heavy rainfall.**

# Hazardous Weather

## Risk for Flash Flooding This Afternoon

Turn Around, Don't Drive.  
Latest info at [weather.gov/shv](http://weather.gov/shv)

At least a 15% chance:



### Key Messages

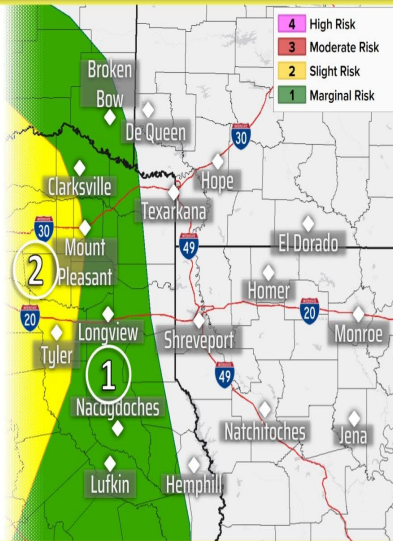
- Heavy downpours from strong thunderstorms this afternoon and evening may result in flash flooding across portions of Southeast Oklahoma and East Texas.

### Amounts

- Areas that do get brief heavy downpours could see rainfall rates of 2-4 inches per hour.

### What Should You Do

- Stay up to date with the latest forecast. Know what to do if a Flash Flood Warning is issued.



NATIONAL WEATHER SERVICE - SHREVEPORT, LA

Follow: [X](#) [f](#) @NWSshreveport

[weather.gov/shv](http://weather.gov/shv)

Updated: Fri Jun 05, 2026 4:18 AM

**Strong thunderstorms this afternoon and evening will be very efficient rainfall producers and could result in rainfall rates of 2 to 4 inches an hour. This will result in a risk for flash flooding this afternoon and evening across portions of Southeast Oklahoma and much of East Texas. Within the Slight Risk area in East Texas, there is a 15% chance of flash flooding within 25 miles of a given location.**

## Rain Continues Through Weekend

Stay Weather Aware.  
Have Multiple Ways to Receive Alerts.  
Latest info at [weather.gov/houston](http://weather.gov/houston)

### Locally Heavy Rainfall Expected

#### Key Messages

- Scattered to widespread showers and storms expected each day through the weekend along the sea breeze and other lingering boundaries.
- **Slight Risk of Excessive Rainfall (level 2 of 4) for portions of the Brazos Valley today.**
- **Marginal Risk of Excessive Rainfall (level 1 of 4) for portions of Southeast TX daily through Sunday.**
- Localized minor/street flooding possible during this timeframe as rainfall rates peaking in the 3-4" per hour range could lead to a quick 1-3+ of rainfall in a short period of time.

#### Impacts

- Locally heavy rainfall and gusty winds.
- Localized minor/street flooding possible in urban areas, areas with poor drainage, and low-lying areas.

#### Actions

- Remain weather-aware and stay tuned for forecast updates!
- Have multiple ways to receive alerts!



[weather.gov/Houston](http://weather.gov/Houston)

National Weather Service - Houston/Galveston, TX

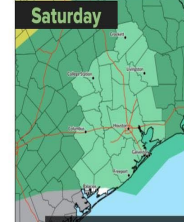
Follow: [X](#) [f](#) @NWSHouston

### Excessive Rainfall Outlooks

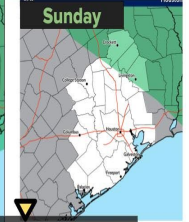
#### Friday




#### Saturday



#### Sunday



Flash Flood Risk



Updated: Fri Jun 05, 2026 3:36 AM

**Scattered to widespread showers and storms expected each day through the weekend along the sea breeze and other lingering boundaries. Slight Risk of Excessive Rainfall (level 2 of 4) for portions of the Brazos Valley today. Marginal Risk of Excessive Rainfall (level 1 of 4) for portions of Southeast TX daily through Sunday. Localized minor/street flooding possible during this timeframe as rainfall rates peaking in the 3-4" per hour range could lead to a quick 1-3+ of rainfall in a short period of time.**

# Hazardous Weather

## Friday's Outlook

Forecast High Temperatures

### Highs:

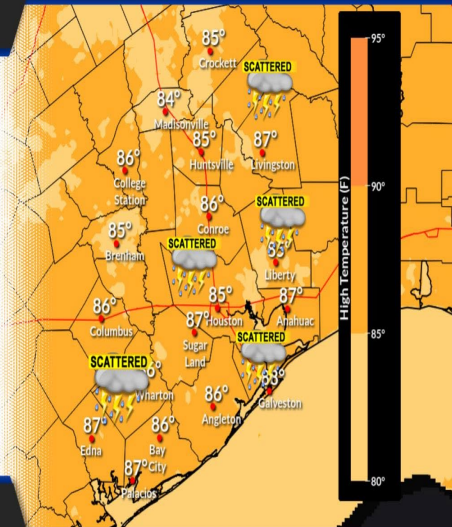


- Mid to upper 80s

### Conditions:



- Scattered showers and storms throughout the day. Locally heavy rainfall possible.
- Highest rainfall amounts most likely to occur along and south of I-10.



weather.gov/Houston

National Weather Service - Houston/Galveston, TX

Follow: @NWSHouston

Updated: Fri Jun 05, 2026 12:34 AM

**Scattered showers and storms throughout the day. Locally heavy rainfall possible. Highest rainfall amounts most likely to occur along and south of I-10.**

## High Risk of Rip Currents

7 AM Saturday Until 7 PM



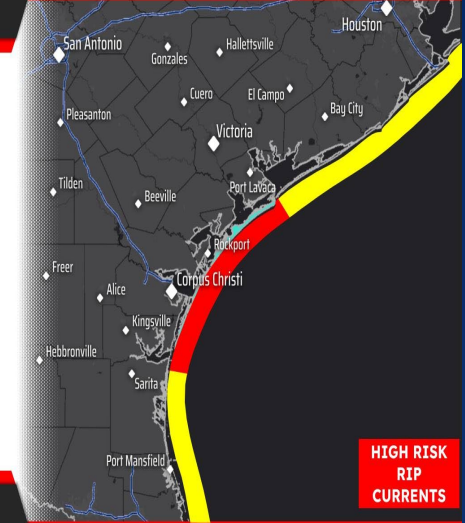
Aransas, Kleberg, Nueces, & Calhoun Islands



Numerous, Strong, Life-Threatening Rip Currents



Rip Currents can sweep even the best swimmers away from shore into deeper water!  
**Residents and visitors are strongly urged to stay out of the surf!**



**HIGH RISK  
RIP  
CURRENTS**



NATIONAL WEATHER SERVICE  
CORPUS CHRISTI

Follow: @NWSCorpus

Updated: June 5, 2026

**A High Risk of Rip Currents will be in effect for Saturday. Be sure to use EXTREME caution is traveling to the beaches. Remember if caught in a rip current, wave, yell, and swim parallel.**

# Hazardous Weather

## Potential for Isolated Flash Flooding Today

Deep South Texas under a Level 1 of 4 Risk of Excessive Rainfall

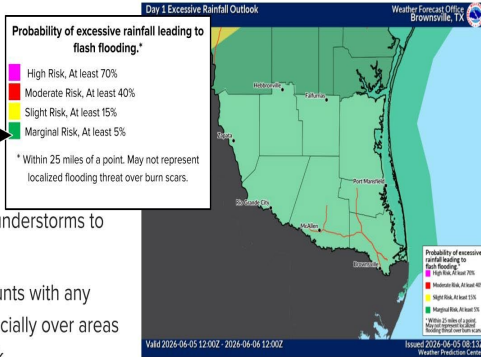
Turn around. Don't drown.  
Latest info at [weather.gov/bro](http://weather.gov/bro)

### Key Messages

→ Locally heavy rainfall in Deep South Texas is possible today.

### What We're Watching

- The potential for scattered showers and thunderstorms to develop across the area today.
- The potential for locally higher rainfall amounts with any strong or slow-moving thunderstorms, especially over areas that have already received rainfall this week.



Excessive Rainfall Outlook  
Friday



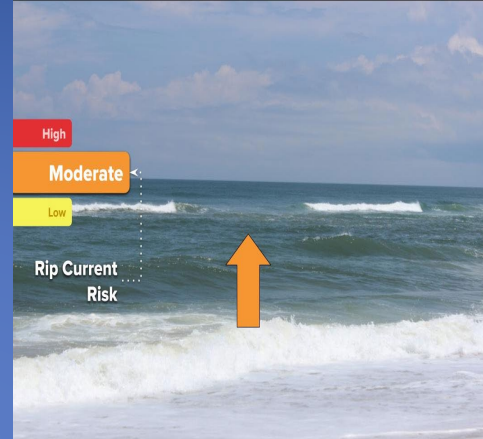
[weather.gov/bro](http://weather.gov/bro)  
National Weather Service - Brownsville/RGV, TX  
Follow:   @NWSBrownsville

Updated: Fri Jun 05, 2026 4:00 AM

All of Deep South Texas is under a Marginal Risk (Level 1 of 4) for excessive rainfall today. Though most rain is expected to be beneficial, some isolated flash flooding is possible in areas that receive heavier rainfall in shorter periods of time.

## Moderate Risk of Rip Currents

### Can You Spot a Rip Current?



Clue: Waves are \*not\* breaking & water is often darker



Lower Texas beaches



Life threatening rip currents are possible and may appear suddenly.



Rip currents can sweep even the best swimmers away from shore into deeper water!

Always remember to swim near a lifeguard and heed the guidance of local officials.



NATIONAL WEATHER SERVICE BROWNSVILLE/RGV  
Follow:   @NWSBrownsville

[weather.gov/bro](http://weather.gov/bro)  
Updated: Fri Jun 05, 2026 2:00 AM

If you plan on visiting the beach today, be mindful that there is a MODERATE RISK of rip currents in the surf zone.

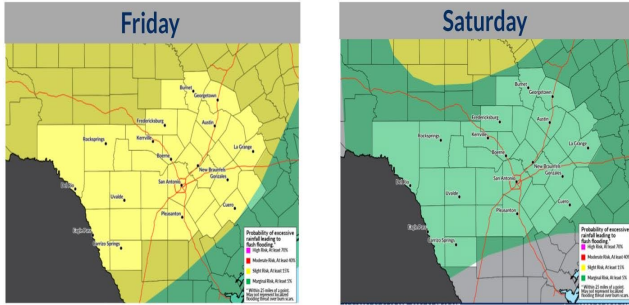
# Hazardous Weather

## Locally Heavy Rain Possible Friday and Saturday

weather.gov/ewx  
Updated: Fri Jun 05, 2026 4:21 AM

### Timing Friday and Saturday Afternoon and Evening

#### Excessive Rainfall Outlook



Chance of Heavy Rainfall | Level 1 Marginal | Level 2 Slight | Level 3 Moderate | Level 4 High | Heavy rainfall can cause flash flooding

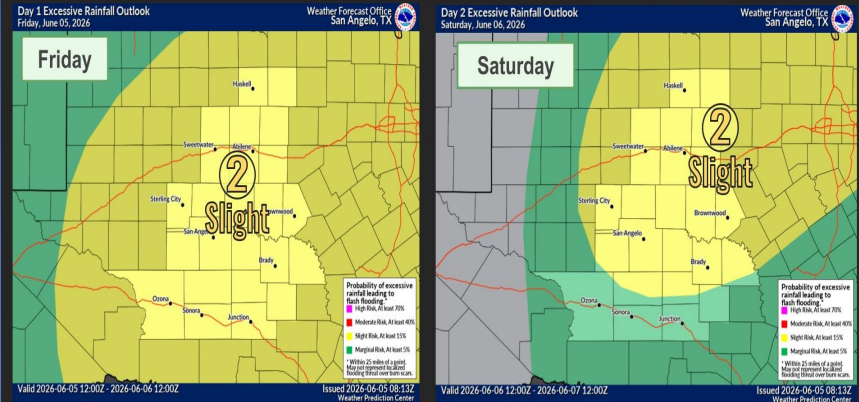
#### Details

Low degree of confidence for the exact timing and rainfall amounts. Stay weather aware through the week as details are refined.

NATIONAL WEATHER SERVICE AUSTIN/SAN ANTONIO  
Follow: @NWSsanAntonio

Showers and thunderstorms Friday and Saturday could produce heavy rainfall. Each day could see cumulative totals adding up to increase the likelihood of flooding. There is a better chance for excessive rain Friday. Stay weather aware.

## Excessive Rainfall Outlook through Saturday



#### Key Messages

→ There is a slight risk of excessive rainfall across most of west central Texas on Friday and Saturday. Locally heavy rainfall is possible which may lead to flash flooding- especially in urban and flood prone areas.

#### Safety Precautions

Never drive onto roadways covered in water. Never attempt to walk or drive through flowing flood waters. WHEN FLOODED TURN AROUND DON'T DROWN.

NATIONAL WEATHER SERVICE SAN ANGELO  
Follow: @NWSsanAngelo

weather.gov/SJT  
Updated: Fri Jun 05, 2026 4:35 AM

There is a slight risk of excessive rainfall across most of the area on Friday and Saturday. Locally heavy rainfall is possible which may lead to flash flooding- especially in urban and flood prone areas.

# Weather Advisory/Statement/Watch/Warning Issued

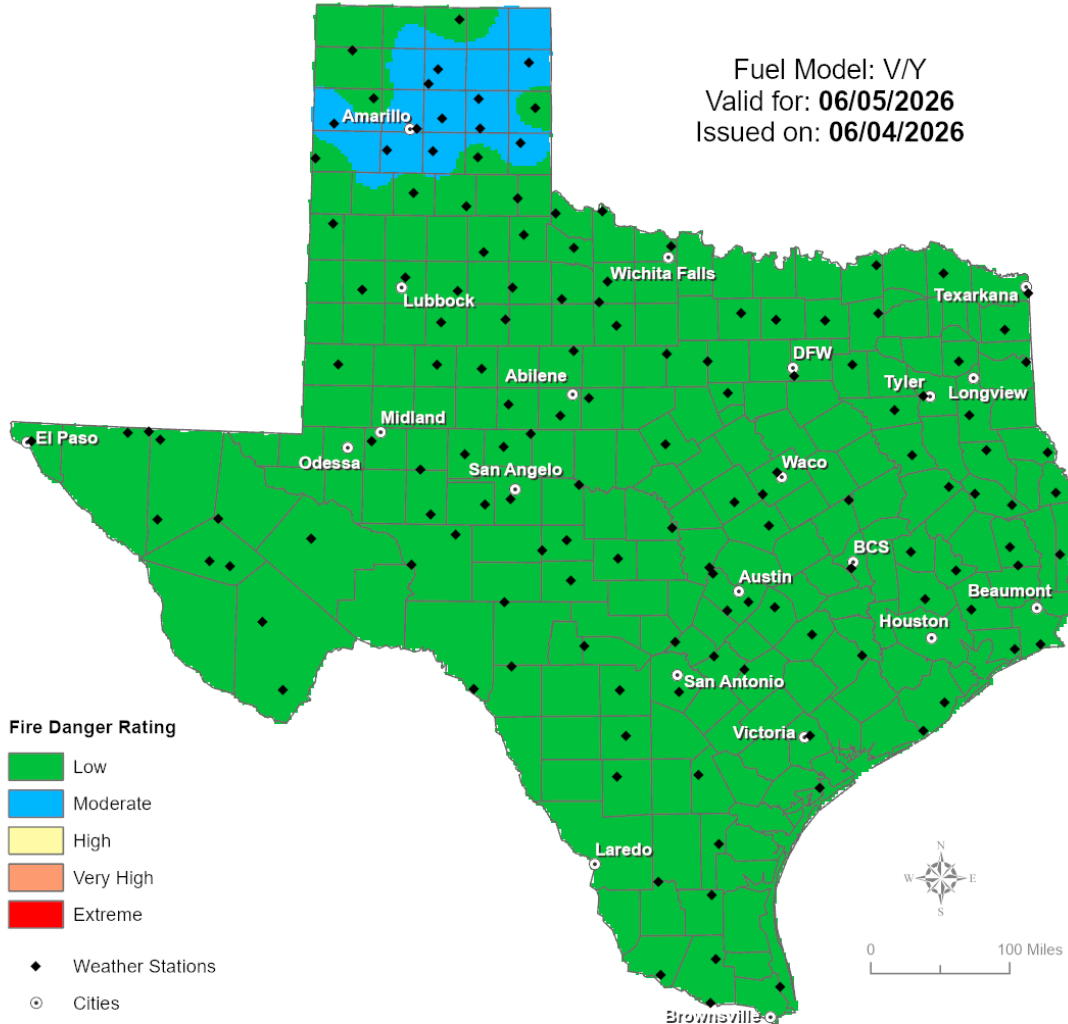
DATE	WARNING TYPE	LOCATION
06/04/26	Flood Advisory	Bowie, Brazoria, Collingsworth, Donley, Galveston, Gillespie, Gray, Harris, Hudspeth, Kendall, Kerr, Liberty, Montgomery, and Wheeler Counties
06/04/26	Flash Flood Warning	Bexar, Briscoe, Culberson, Dawson, Gaines, Garza, Hall, Parmer, Reeves, and Terry Counties
06/04/26	Special Weather Statement	Bowie, Brewster, Briscoe, Cass, Childress, Collingsworth, Culberson, Donley, Hockley, Garza, Gray, Hall, Harrison, Jeff Davis, Marion, Mason, Motley, Morris, Pecos, Reeves, Titus, Upshur, and Wheeler Counties
06/04/26	Airport Weather Warning	Dallas, Tarrant, and Travis Counties
06/04/26	Severe Thunderstorm Warning	Culberson, Donley, Gray, Mason, and Wheeler Counties
06/04/26	Blowing Dust Advisory	El Paso County
06/05/26	Special Weather Statement	Gaines County
06/05/26	Rip Current Statement	Aransas, Calhoun, Kleberg, Nueces, Refugio, and San Patricio Counties

# Weather Advisory/Statement/Watch/Warning Issued

DATE	WARNING TYPE	LOCATION
06/05/26	Flash Flood Warning	Pecos County
06/05/26	Flood Advisory	Bexar, Dimmit, Galveston, Harris, Maverick, and Montgomery Counties
06/05/26	Drought Information Statement	Brooks, Cameron, Hidalgo, Jim Hogg, Kenedy, Starr, Willacy, and Zapata Counties
06/05/26	Airport Weather Warning	Bexar County

# Fire Danger Forecast

## Forecast Fire Danger



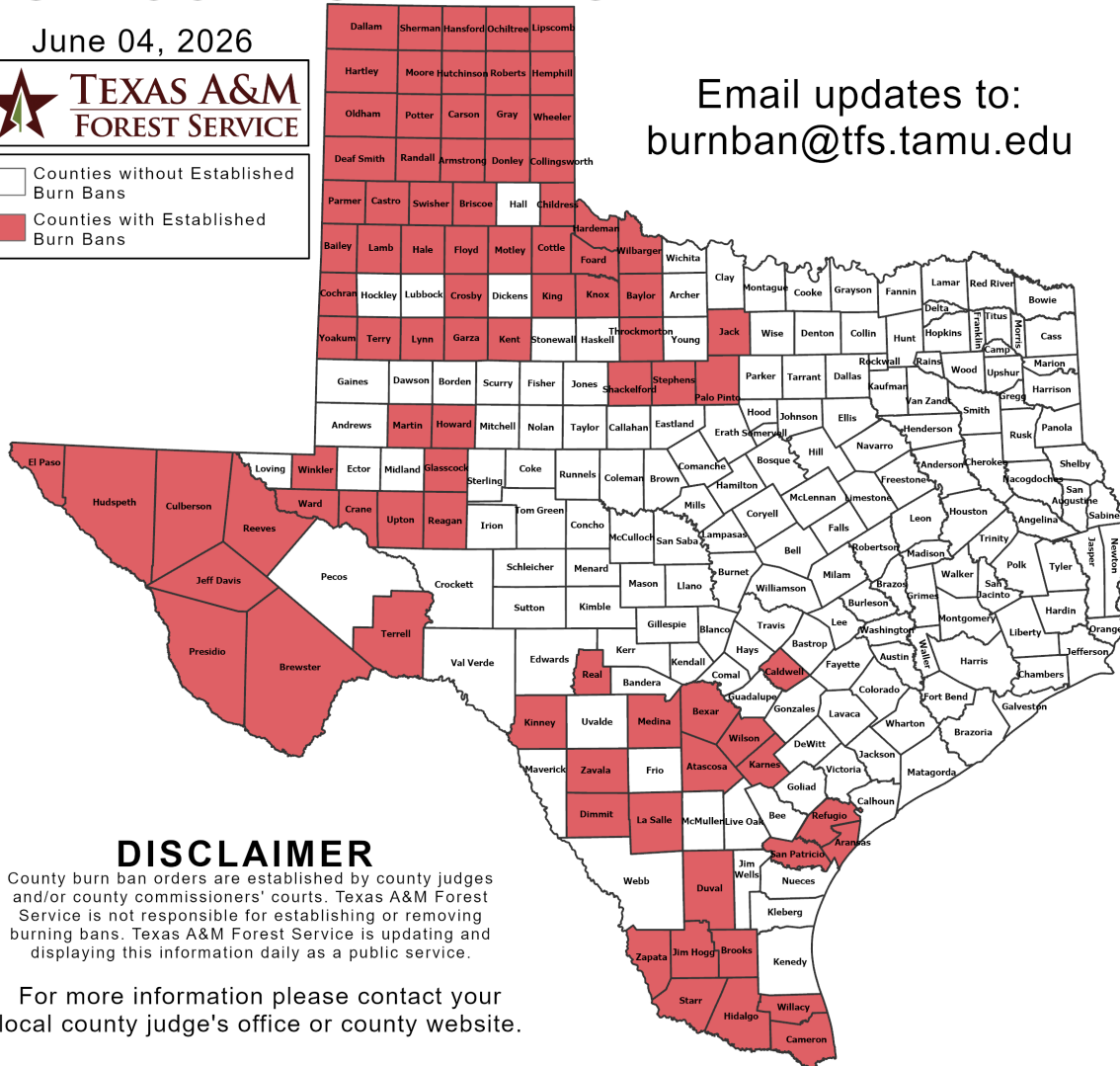
# Burn Ban

## OUTDOOR BURN BANS

June 04, 2026



Counties without Established Burn Bans  
 Counties with Established Burn Bans



Email updates to:  
burnban@tfs.tamu.edu

### Counties with Burn Bans: 87

- |               |            |              |
|---------------|------------|--------------|
| Aransas       | Glasscock  | Palo Pinto   |
| Armstrong     | Gray       | Parmer       |
| Atascosa      | Hale       | Potter       |
| Bailey        | Hansford   | Presidio     |
| Baylor        | Hardeman   | Randall      |
| Bexar         | Hartley    | Reagan       |
| Brewster      | Hemphill   | Real         |
| Briscoe       | Hidalgo    | Reeves       |
| Brooks        | Howard     | Refugio      |
| Caldwell      | Hudspeth   | Roberts      |
| Cameron       | Hutchinson | San Patricio |
| Carson        | Jack       | Shackelford  |
| Castro        | Jeff Davis | Sherman      |
| Childress     | Jim Hogg   | Starr        |
| Cochran       | Karnes     | Stephens     |
| Collingsworth | Kent       | Swisher      |
| Cottle        | King       | Terrell      |
| Crane         | Kinney     | Terry        |
| Crosby        | Knox       | Throckmorton |
| Culberson     | Lamb       | Upton        |
| Dallam        | La Salle   | Ward         |
| Deaf Smith    | Lipscomb   | Wheeler      |
| Dimmit        | Lynn       | Wilbarger    |
| Donley        | Martin     | Willacy      |
| Duval         | Medina     | Wilson       |
| El Paso       | Moore      | Winkler      |
| Floyd         | Motley     | Yoakum       |
| Foard         | Ochiltree  | Zapata       |
| Garza         | Oldham     | Zavala       |

### DISCLAIMER

County burn ban orders are established by county judges and/or county commissioners' courts. Texas A&M Forest Service is not responsible for establishing or removing burning bans. Texas A&M Forest Service is updating and displaying this information daily as a public service.

For more information please contact your local county judge's office or county website.

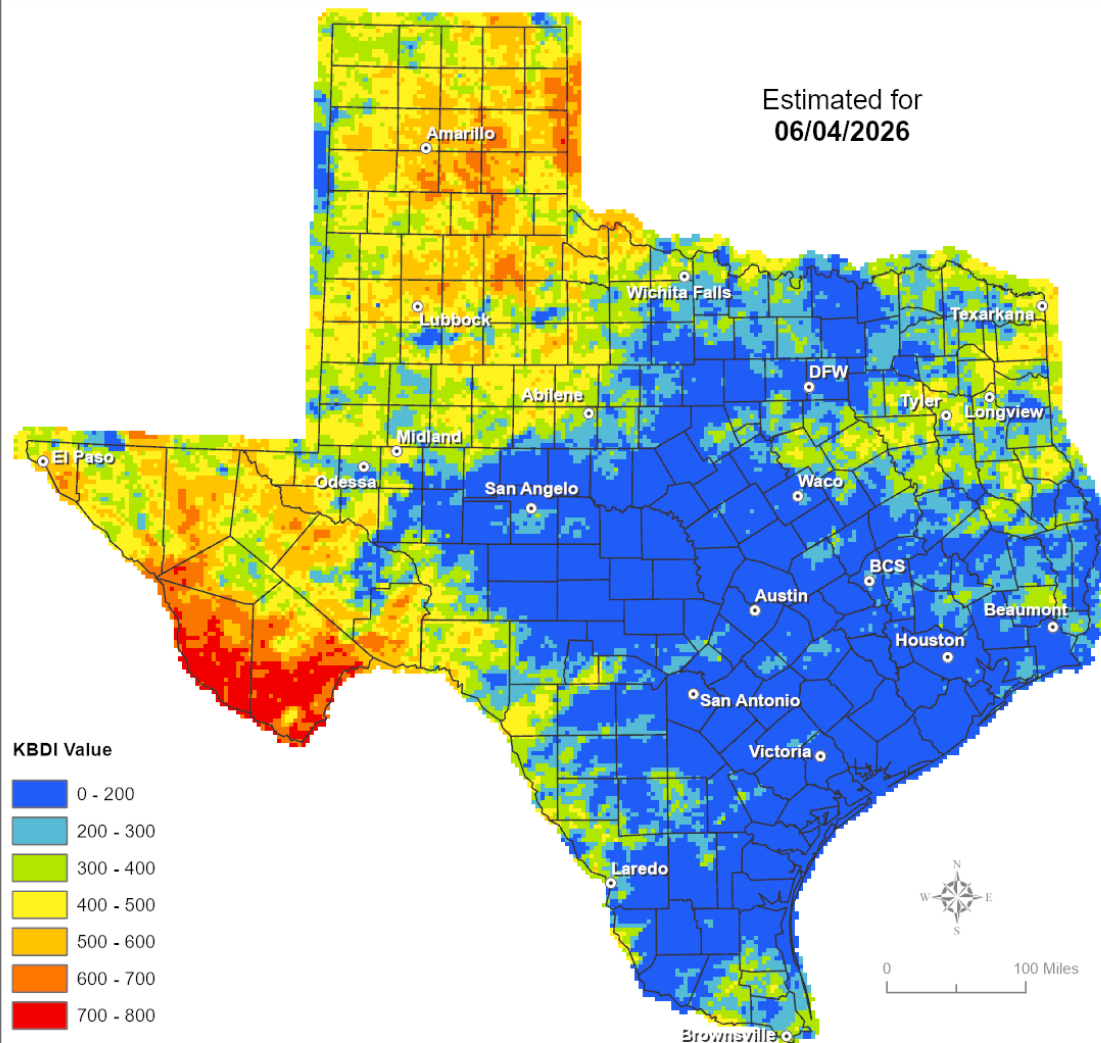
RED FLAG WARNINGS: [www.weather.gov](http://www.weather.gov)  
Additional map formats available at <https://tfsweb.tamu.edu/Burnbans/>

# Keetch-Byram Drought Index

## Keetch-Byram Drought Index

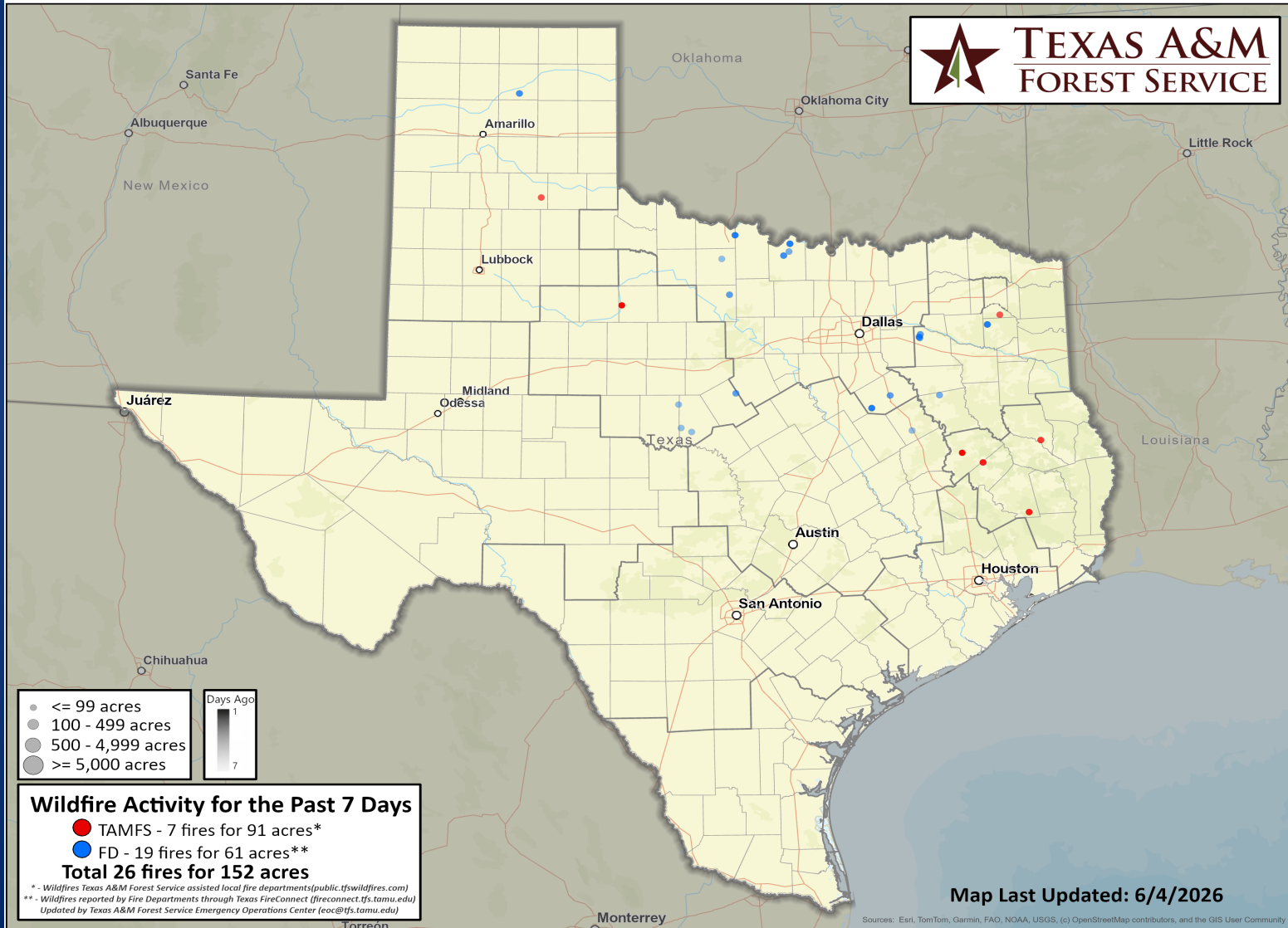
(4 km x 4 km resolution)

Estimated for  
06/04/2026



# Fire Activity (\*Last 24 Hours)

Report of 703 fires (+2) and 104,303 (+28) acres have been burned this year. There are 87 (No Change) counties with burn bans. The Keetch–Byram Drought Index list contains 55 (-3) counties with an average over 400.



# Training

DATES		TITLE	COURSE	LOCATION
06/03/26	06/05/26	Intermediate Incident Command System for Expanding Incidents	G-300	Live Oak
06/04/26	06/05/26	Advanced Incident Command System for Complex Incidents	G-400	Marble Falls
06/04/26	06/05/26	Advanced Incident Command System for Complex Incidents	G-400	Tilden
06/05/26	06/05/26	Rapid Needs Assessment	G-557	El Paso

# Statewide Significant Events

DATES		LOCATION	EVENT
06/02/26	06/07/26	Houston	MLB: 2026 Houston Astros Baseball
06/05/26	06/07/26	Arlington	MLB: 2026 Texas Rangers Baseball
06/05/26	06/05/26	Austin	Kingdom of Saudi Arabia Friendly Match