

Tropical Weather Awareness



Seven-Day Graphical Tropical Weather Outlook National Hurricane Center Miami, Florida



www.hurricanes.gov

No Disturbances

Tropical cyclone activity is not expected during the next 7 days.

07:15 AM EDT
Sun Jun 07 2026

100W 90W 80W 70W 60W 50W 40W 30W 20W

7-Day Cyclone Formation Chance and Area: < 40% 40-60% > 60%

Development not expected

Tropical or Subtropical Cyclone: Depression Storm Hurricane

Post-Tropical Cyclone or Remnants

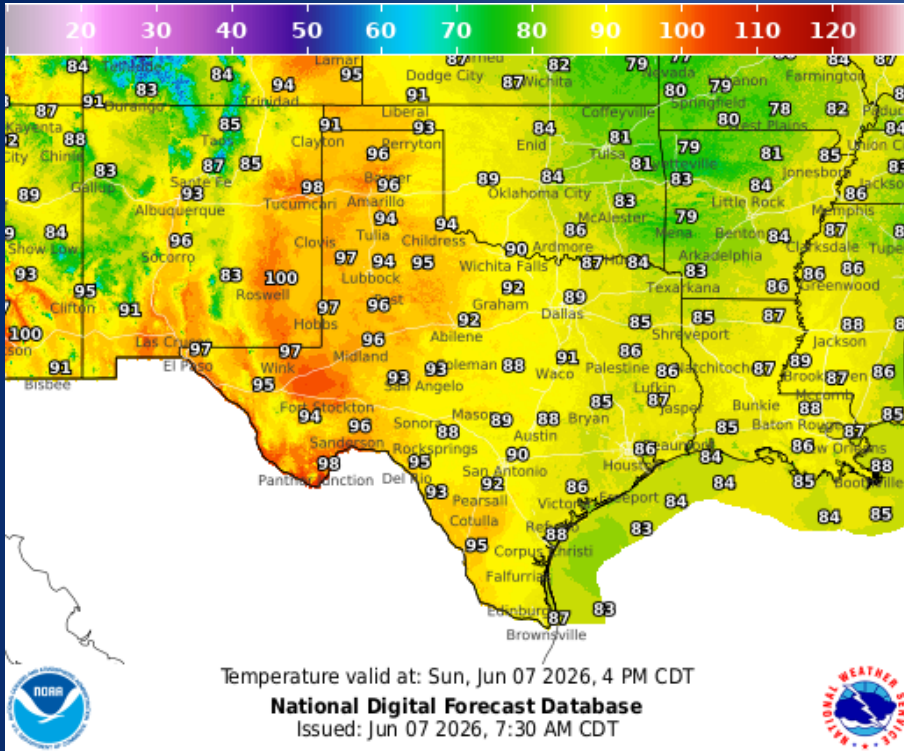
Incidents Reported to the State Operations Center (last 24 hours)

DATE	SUBJECT	LOCATION
06/06/26	Final Report of the Flooding Event	Williamson County
06/06/26	Final Report of Storm Damage	Val Verde County
06/06/26	Initial Report of a Road Closure US 281	Hidalgo County
06/06/26	Final Report of a Road Closure US 281	Hidalgo County

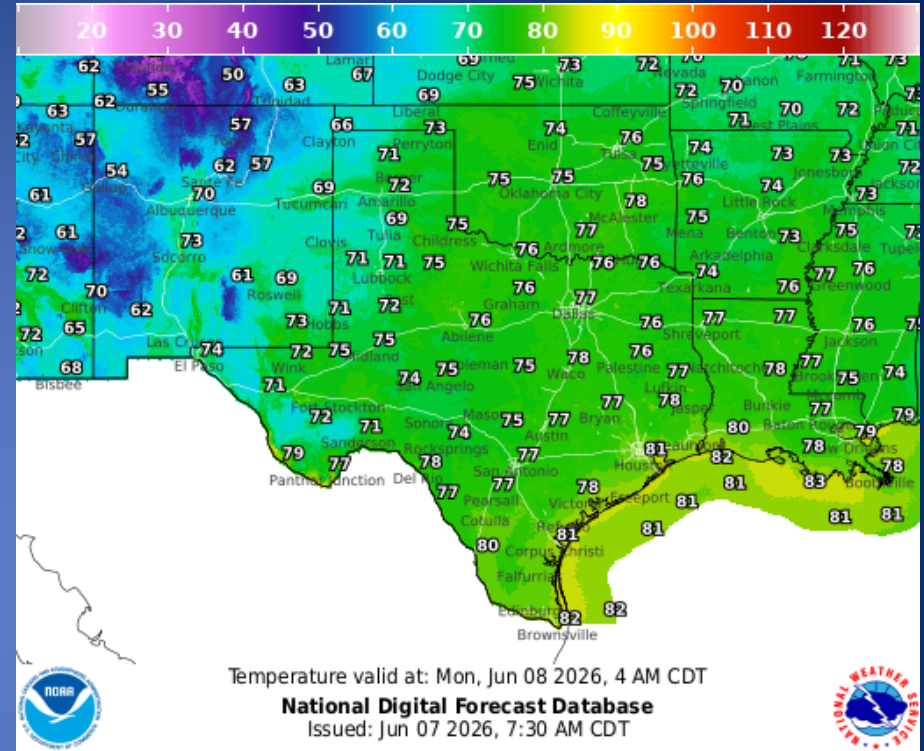
Informational Products Distributed by the State Operations Center

DATE	SUBJECT
06/06/26	NWS Fort Worth: Isolated Flash Flooding and Low Severe Threat This Weekend
06/06/26	Daily Situation Report [25-0026 02JUL Severe Weather]
06/06/26	Daily Situation Report [26-0001 Wildfire Season 2026]
06/06/26	Daily Situation Report [26-0013 18MAY Severe Weather]
06/06/26	Daily Situation Report [26-0015 01JUN Severe Weather]
06/06/26	Daily Situation Report [26-0016 New World Screwworm]
06/07/26	Daily NWS Threat Brief

Weather Forecast

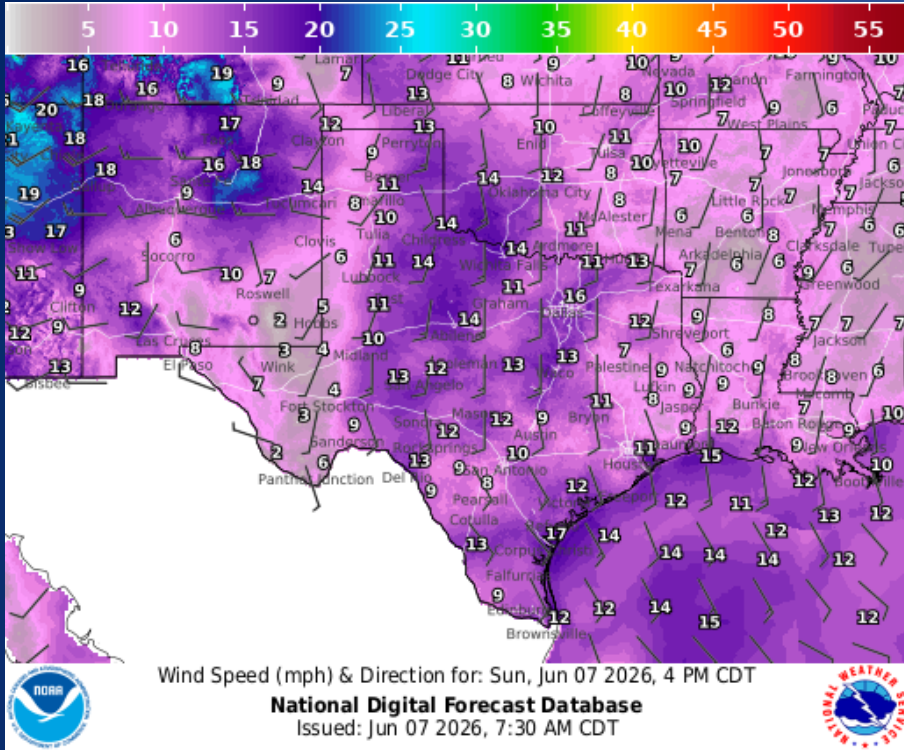


Highs

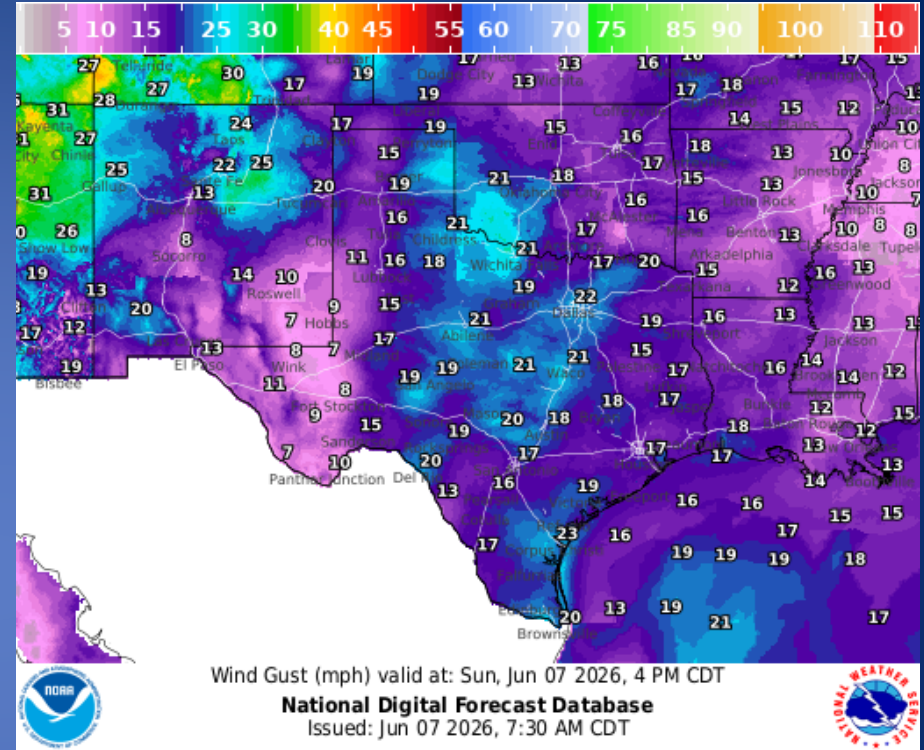


Lows

Weather Forecast



Wind Speeds



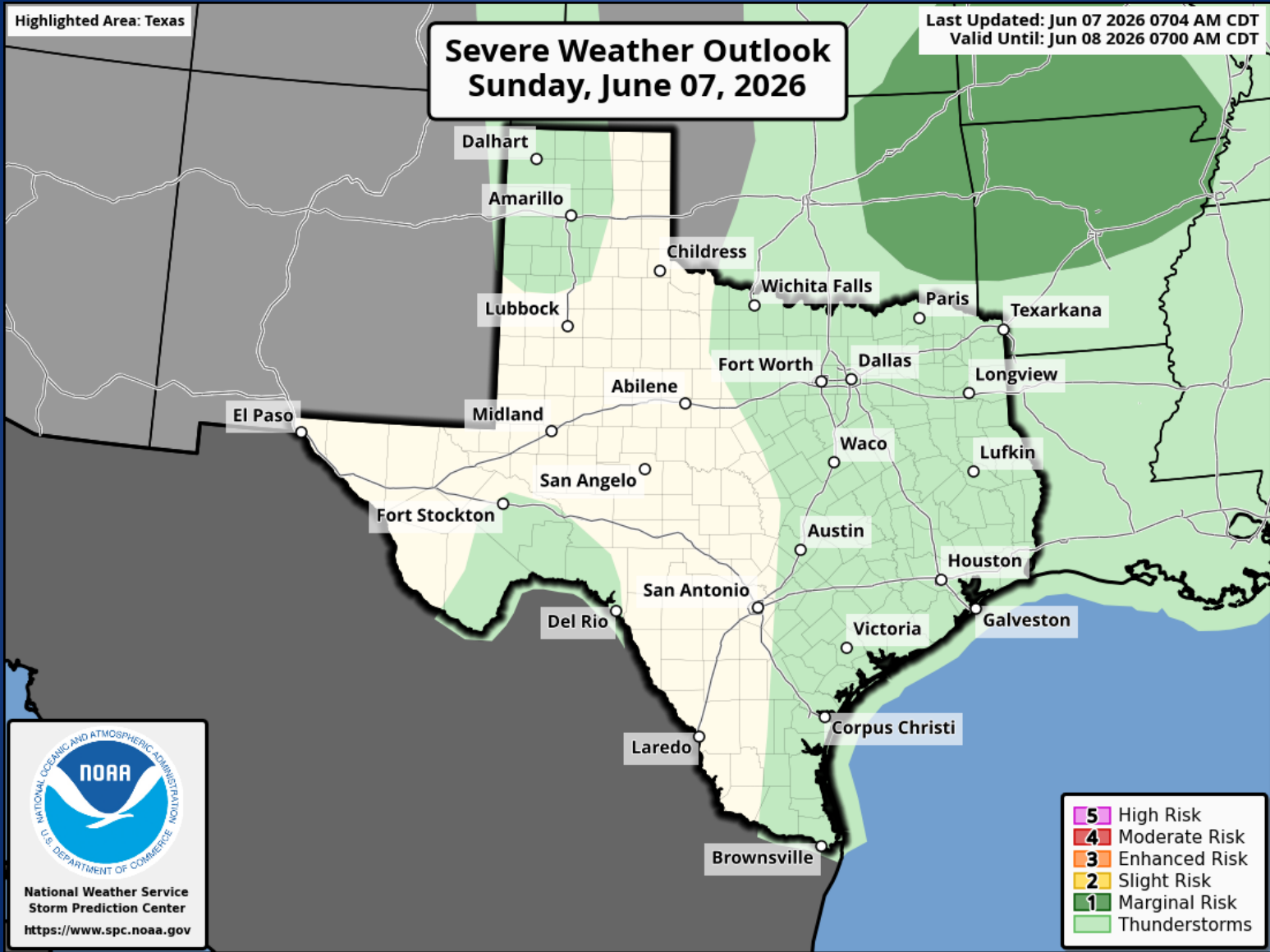
Gusts

Hazardous Weather

Highlighted Area: Texas

Severe Weather Outlook Sunday, June 07, 2026

Last Updated: Jun 07 2026 0704 AM CDT
Valid Until: Jun 08 2026 0700 AM CDT



- 5 High Risk
- 4 Moderate Risk
- 3 Enhanced Risk
- 2 Slight Risk
- 1 Marginal Risk
- Thunderstorms

Hazardous Weather

Flood Watch

Issued Sat Jun 06, 2026 7:51 PM

🕒 Until 4 PM Sunday

📍 Portions of North Texas, generally near/north of I-20 and near/west of I-35.

Expected Hazards:



- Periodic heavy rain is expected through Sunday resulting in a threat for flash flooding.
- Isolated rainfall amounts as high as 6 to 8 inches are possible in the watch area.

What to Do

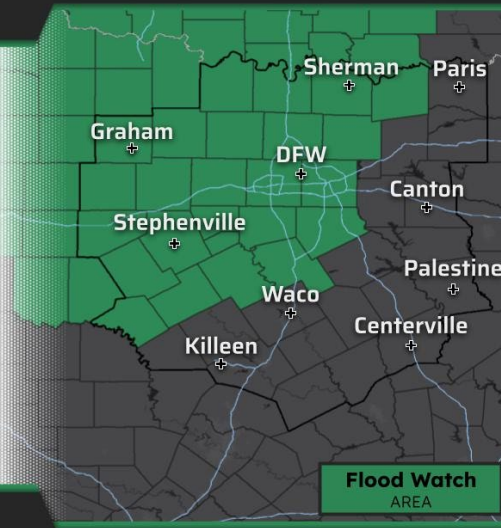
🚧 Turn Around Don't Drown! Never drive through barricades. 🚗 Use extra caution at low water crossings & poor drainage areas.



weather.gov/fwd

National Weather Service - Fort Worth, TX

Follow: @NWSFortWorth



Sunday's Outlook

Forecast High Temperatures

Highs:



- Mid to upper 80s
- **Heat Indices: 98-102°F**

Conditions:



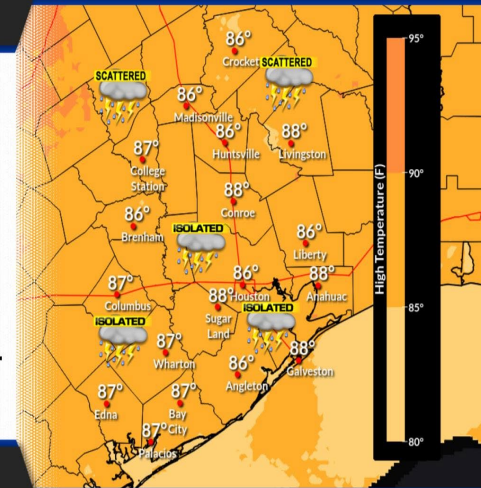
- Isolated to scattered showers and storms through the afternoon mainly north of I-10.
- Breezy southerly winds, especially closer to the coast.



weather.gov/Houston

National Weather Service - Houston/Galveston, TX

Follow: @NWSHouston



Updated: Sun Jun 07, 2026 1:14 AM

A Flood Watch is in effect for portions of North Texas due to the potential for several rounds of additional heavy rain this afternoon through Sunday. While most locations will see rainfall amounts of 1" to 2", a few isolated areas may see upwards of 6" to 8" of rain. While the flooding threat is lower outside of the watch area, it is still non-zero across portions of Central and East Texas. As such, please keep an eye on the weather this weekend especially if you have any outdoor plans.

High temperatures in the mid to upper 80s with heat indices in the upper 90s to low 100s. Isolated to scattered showers and storms through the afternoon mainly north of I-10. Breezy southerly winds, especially closer to the coast.

Hazardous Weather

Flood Watch

Portions of Oklahoma and Western North Texas

Turn around. Don't drown.
Latest info at weather.gov/norman

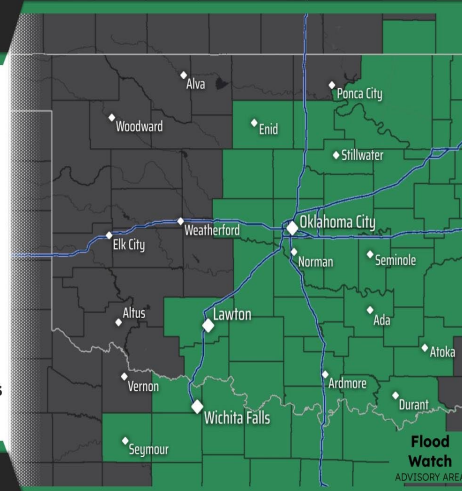


Through Sunday Afternoon



Portions of north-central and southern Oklahoma and western north Texas

- Very localized amounts of 2 - 4"
- Heavy rain may lead to flooding of low-lying areas, rivers/creeks, and roads



Flood Watch
ADVISORY AREA



NATIONAL WEATHER SERVICE
NORMAN, OKLAHOMA

Follow: [X](#) [f](#) @NWSNorman

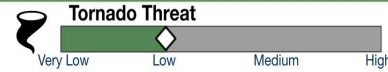
Updated: June 7, 2026 5:07 AM

Scattered showers and thunderstorms may result in localized flooding today. Do not drive onto flooded roadways!

Severe Weather Risk: Today

Have Multiple Ways to Get Severe Weather Warnings
Latest info at weather.gov/shv

Damaging winds and a couple of tornadoes possible this afternoon and evening



Southeast Oklahoma and adjacent portions of Southwest Arkansas and Northeast Texas

- Have multiple ways to get severe weather warnings.
- Monitor the latest forecasts.
- Know your severe weather safety plan.

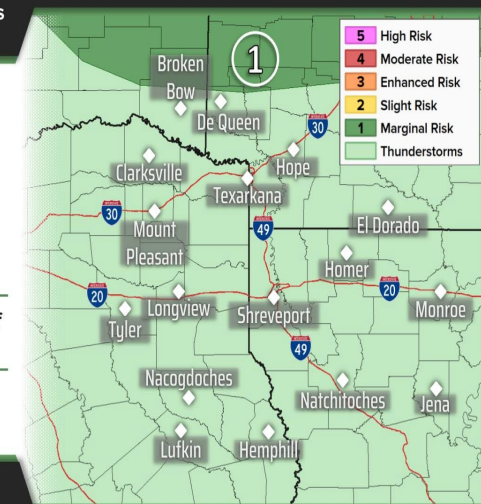


weather.gov/shv

National Weather Service - Shreveport, LA

Follow: [X](#) [f](#) @NWSShreveport

Updated: Sun Jun 07, 2026 3:30 AM



There is a Marginal Risk (Level 1 of 5) for severe weather this afternoon and evening across portions Southeast Oklahoma and adjacent portions of Southwest Arkansas. If strong thunderstorms are able to develop, there is a threat for a brief tornado or two during the afternoon and evening hours. Damaging winds are also possible.

Weather Advisory/Statement/Watch/Warning Issued

DATE	WARNING TYPE	LOCATION
06/06/26	Airport Weather Warning	Dallas, Potter, Randall, Nueces, and Tarrant Counties
06/06/26	Flood Advisory	Archer, Armstrong, Baylor, Bell, Brazoria, Brown, Chambers, Coleman, Concho, Denton, Donley, Falls, Fisher, Fort Bend, Galveston, Gray, Harris, Jones, Liberty, Limestone, Milam, Nolan, Potter, Randall, Robertson, Runnels, Shackelford, Taylor, Throckmorton, and Wise Counties
06/06/26	Flash Flood Warning	Armstrong, Bosque, Brown, Coleman, Cooke, Denton, Donley, Gray, Grayson, Hardin, Hill, Jefferson, Johnson, Orange, Randall, and Wise Counties
06/06/26	Flood Warning	Bell, Dallas, Ellis, Falls, Hill, Hood, Johnson, Kaufman, Limestone, McLennan, Milam, Parker, Robertson, and Tarrant Counties
06/06/26	Rip Current Statement	Brazoria, Chambers, Galveston, Matagorda, Nacogdoches, and Rusk Counties
06/06/26	Severe Thunderstorm Warning	Archer, Bailey, Brown, Castro, Clay, Comanche, Coleman, Crosby, Dallas, Denton, Ellis, Garza, Hamilton, Hockley, Jack, Johnson, Lamb, Lubbock, Lynn, Maverick, Mills, Parmer, Tarrant, Young, and Zavala Counties

Weather Advisory/Statement/Watch/Warning Issued

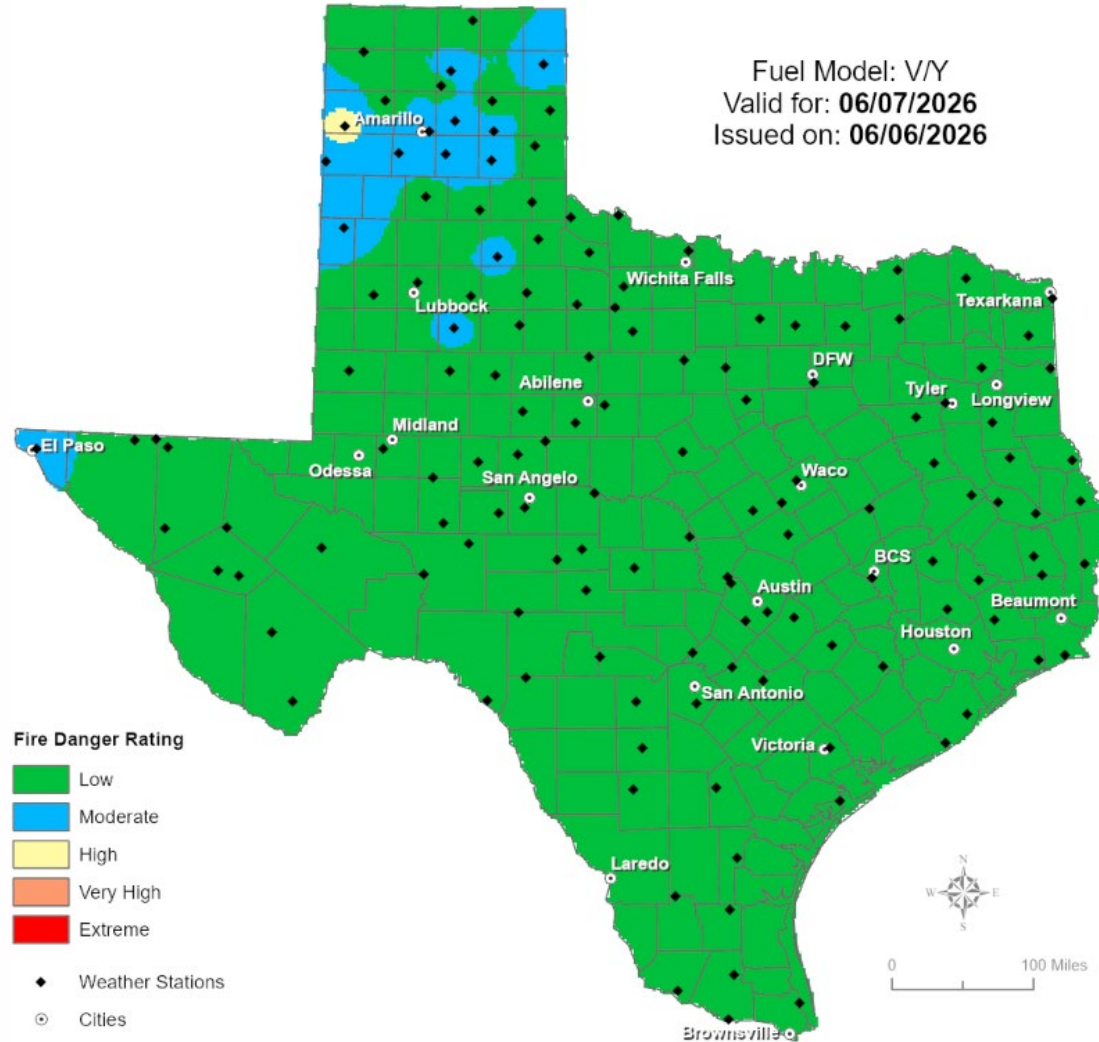
DATE	WARNING TYPE	LOCATION
06/06/26	Special Weather Statement	Angelina, Bosque, Brown, Callahan, Camp, Coke, Coleman, Collin, Comanche, Cooke, Dallas, Denton, Dimmit, Eastland, Ellis, Erath, Fannin, Fisher, Franklin, Frio, Grayson, Hale, Hamilton, Haskell, Hill, Hockley, Hood, Hunt, Jack, Johnson, Jones, Kaufman, Lamb, Lubbock, Maverick, Mills, Montague, Nolan, Palo Pinto, Parker, Rains Runnels, Shackelford, Somervell, Stephens, Tarrant, Taylor, Terrell, Throckmorton, Van Zandt, Webb, Wise, Wood, Young, and Zavala Counties
06/06/26	Flood Watch	Bosque, Hamilton, Hill, and Mills Counties
06/07/26	Severe Thunderstorm Warning	Archer, Baylor, Camp, Clay, Crosby, Franklin, Garza, Titus, Webb, Wichita, and Wood Counties
06/07/26	Flood Advisory	Archer, Baylor, Clay, Cooke, Denton, Ellis, Erath, Hood, Jack, Montague, Palo Pinto, Parker, Tarrant, Wichita, and Wise Counties
06/07/26	Special Weather Statement	Archer, Baylor, Cameron, Camp, Clay, Dallas, Delta, Ellis, Foard, Haskell, Hopkins, Hunt, Jefferson, Kaufman, Knox, Morris, Rains, Rockwall, Throckmorton, Titus, Upshur, Van Zandt, Wichita, Wilbarger, Willacy, and Wood Counties

Weather Advisory/Statement/Watch/Warning Issued

DATE	WARNING TYPE	LOCATION
06/07/26	Airport Weather Warning	Dallas and Tarrant Counties
06/07/26	Rip Current Statement	Aransas, Calhoun, Kleberg, Nueces, Refugio, and San Patricio Counties
06/07/26	Flash Flood Warning	Archer, Baylor, Bosque, Collin, Dallas, Denton, Hill, Hood, Johnson, Kaufman, Rockwall, Somervell, Tarrant, and Wichita Counties
06/07/26	Dense Fog Advisory	Carson, Gray, Hansford, Hemphill, Hutchinson, Kaufman, Lipscomb, Moore, Ochiltree, Roberts, Sherman, and Wheeler Counties.
06/07/26	Flood Warning	Bell, Dallas, Ellis, Hunt, Kaufman, Rockwall, and Tarrant Counties
06/07/26	Special Marine Warning	Kenedy and Willacy Counties
06/07/26	Flood Watch	Brown, Callahan, Coleman, Haskell, Jones, Shackelford, Taylor, and Throckmorton Counties

Fire Danger Forecast

Forecast Fire Danger



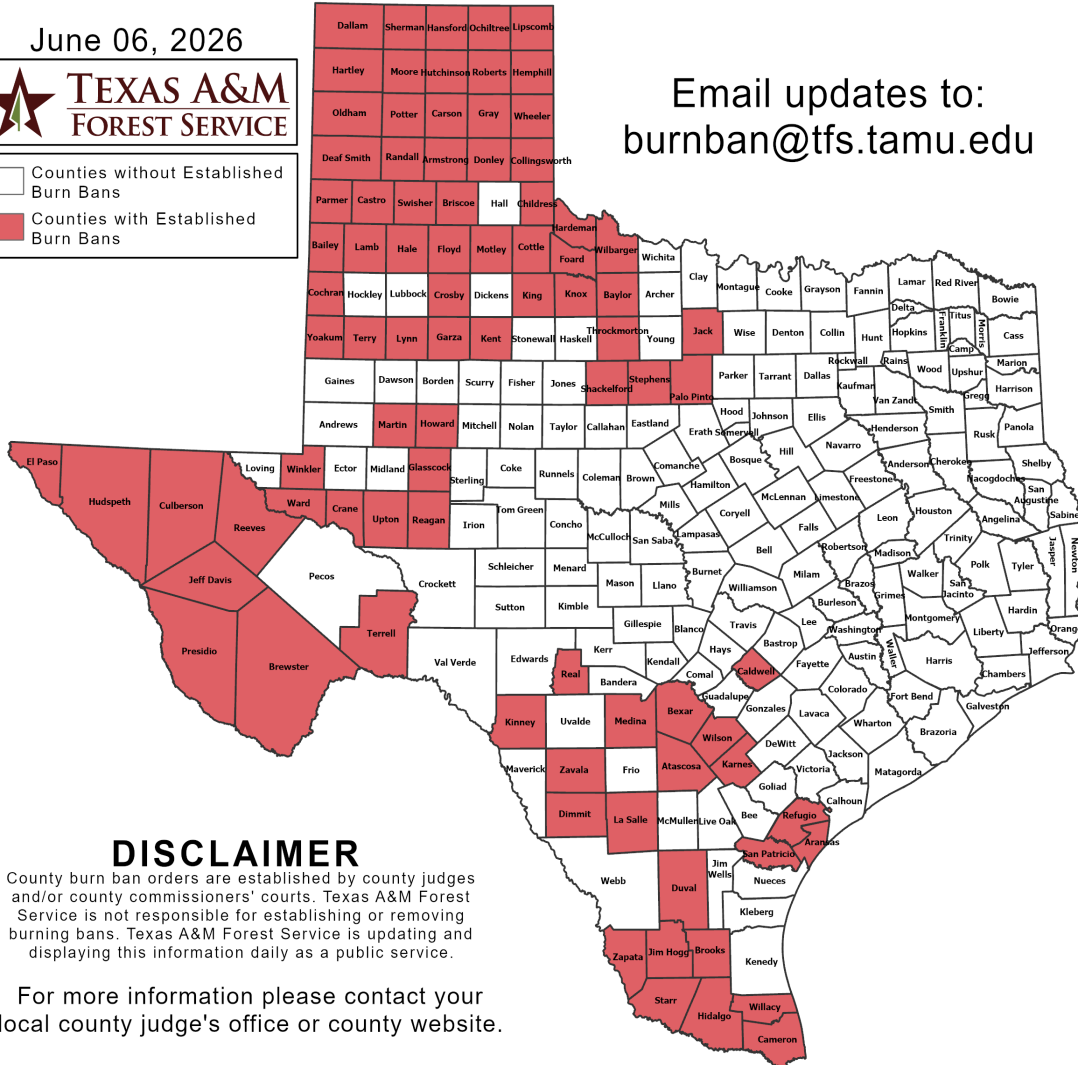
Burn Ban

OUTDOOR BURN BANS

June 06, 2026



Counties without Established Burn Bans
 Counties with Established Burn Bans



Email updates to:
burnban@tfs.tamu.edu

Counties with Burn Bans: 87

- | | | |
|---------------|------------|--------------|
| Aransas | Glasscock | Palo Pinto |
| Armstrong | Gray | Parmer |
| Atascosa | Hale | Potter |
| Bailey | Hansford | Presidio |
| Baylor | Hardeman | Randall |
| Bexar | Hartley | Reagan |
| Brewster | Hemphill | Real |
| Briscoe | Hidalgo | Reeves |
| Brooks | Howard | Refugio |
| Caldwell | Hudspeth | Roberts |
| Cameron | Hutchinson | San Patricio |
| Carson | Jack | Shackelford |
| Castro | Jeff Davis | Sherman |
| Childress | Jim Hogg | Starr |
| Cochran | Karnes | Stephens |
| Collingsworth | Kent | Swisher |
| Cottle | King | Terrell |
| Crane | Kinney | Terry |
| Crosby | Knox | Throckmorton |
| Culberson | Lamb | Upton |
| Dallam | La Salle | Ward |
| Deaf Smith | Lipscomb | Wheeler |
| Dimmit | Lynn | Wilbarger |
| Donley | Martin | Willacy |
| Duval | Medina | Wilson |
| El Paso | Moore | Winkler |
| Floyd | Motley | Yoakum |
| Foard | Ochiltree | Zapata |
| Garza | Oldham | Zavala |

DISCLAIMER

County burn ban orders are established by county judges and/or county commissioners' courts. Texas A&M Forest Service is not responsible for establishing or removing burning bans. Texas A&M Forest Service is updating and displaying this information daily as a public service.

For more information please contact your local county judge's office or county website.

RED FLAG WARNINGS: www.weather.gov

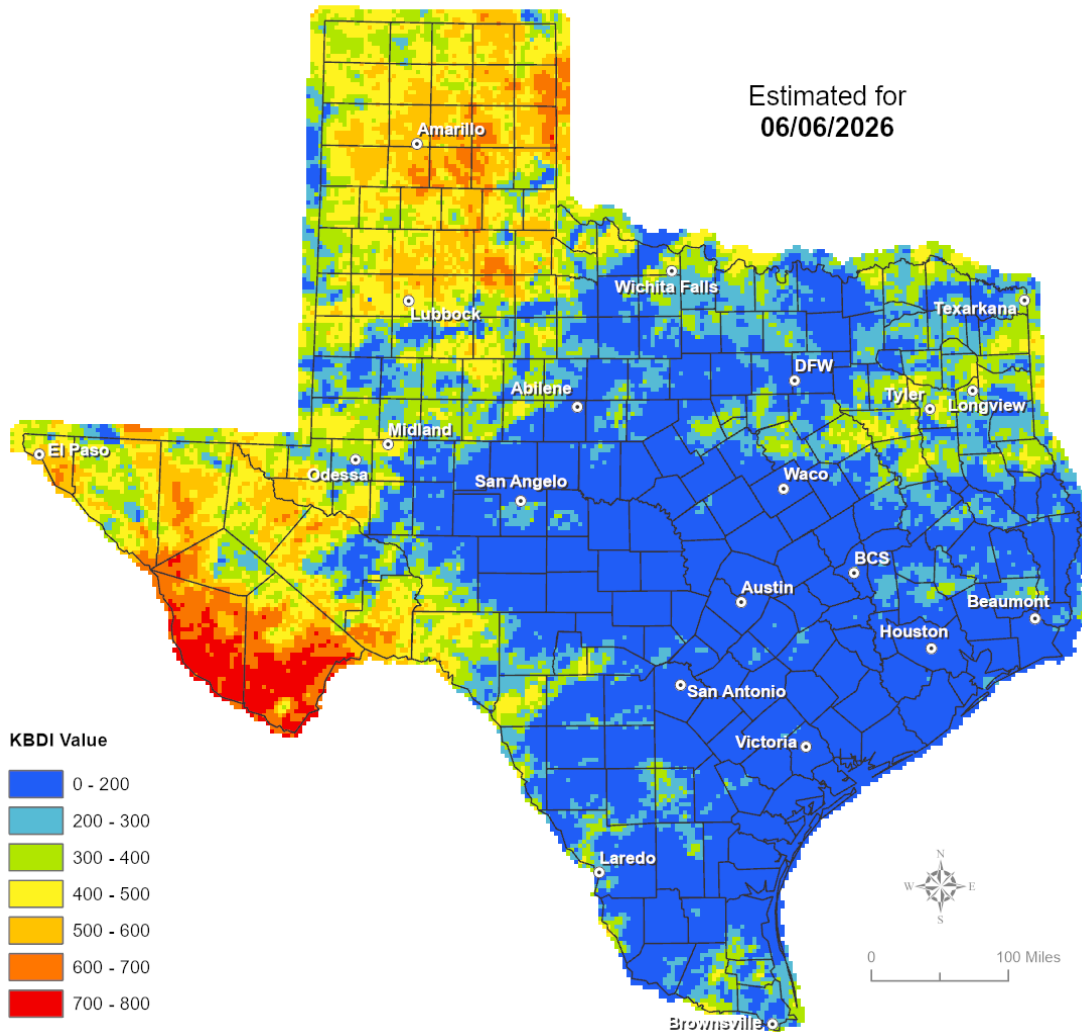
Additional map formats available at <https://tfsweb.tamu.edu/Burnbans/>

Keetch-Byram Drought Index

Keetch-Byram Drought Index

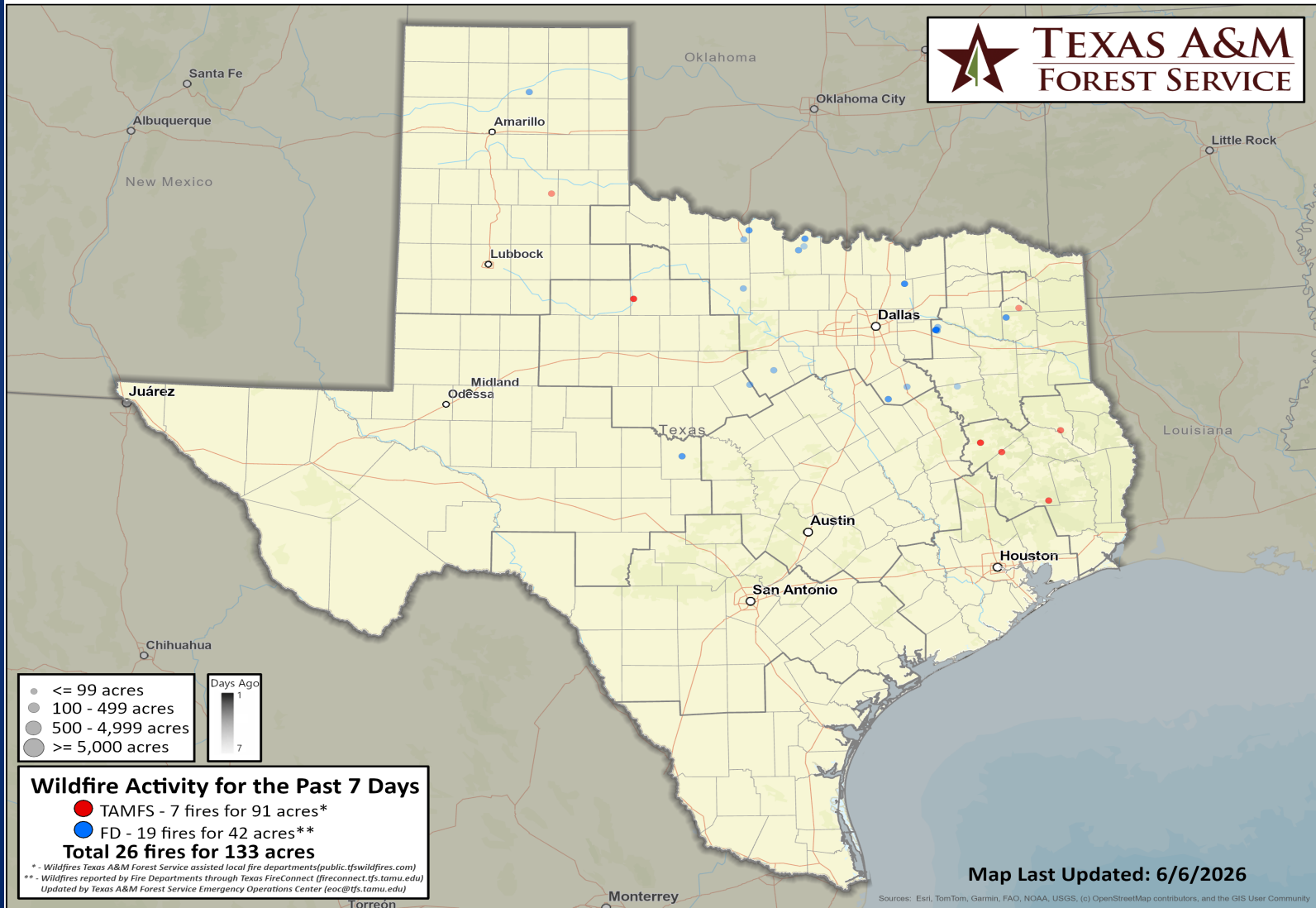
(4 km x 4 km resolution)

Estimated for
06/06/2026



Fire Activity (*Last 24 Hours)

Report of 703 fires (No Change) and 104,304 (No Change) acres have been burned this year. There are 87 (No Change) counties with burn bans. The Keetch-Byram Drought Index list contains 41 (-9) counties with an average over 400.



Statewide Significant Events

DATES		LOCATION	EVENT
06/07/26	06/07/26	Houston	Houston Astros Baseball
06/07/26	06/07/26	Arlington	Texas Rangers Baseball