

Tropical Weather Awareness



Seven-Day Graphical Tropical Weather Outlook National Hurricane Center Miami, Florida



www.hurricanes.gov

No Disturbances

Tropical cyclone activity is not expected during the next 7 days.

07:14 AM EDT
Tue Jun 09 2026
100W 90W 80W 70W 60W 50W 40W 30W 20W

7-Day Cyclone Formation Chance and Area: ☀ < 40% ☀* 40-60% ☀* > 60%

☀ Development not expected

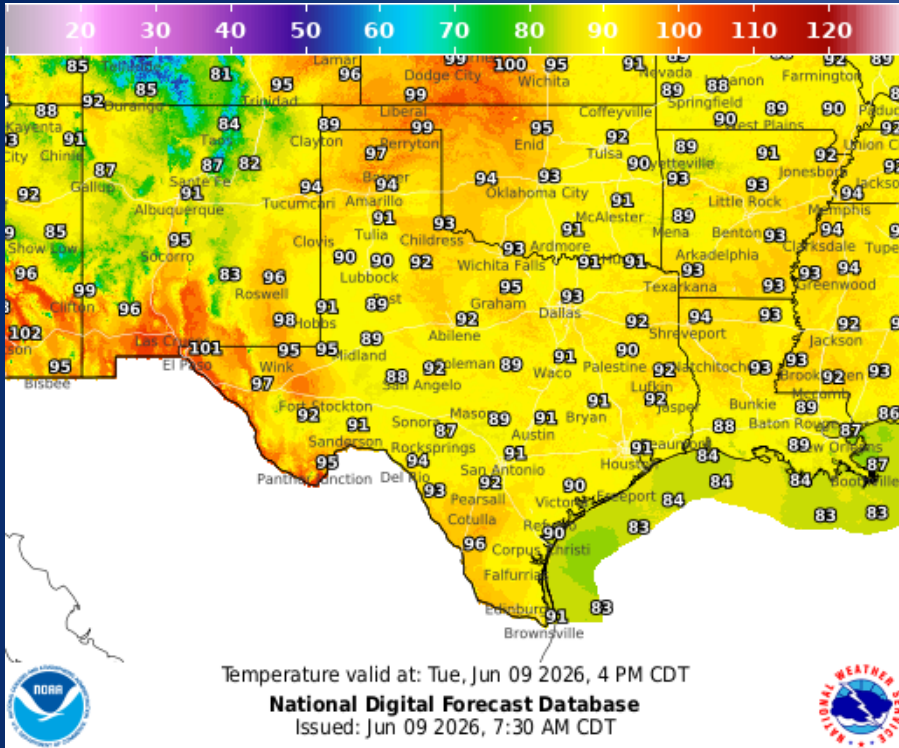
Tropical or Subtropical Cyclone: ○ Depression ☀ Storm ☀ Hurricane

☀ Post-Tropical Cyclone or Remnants

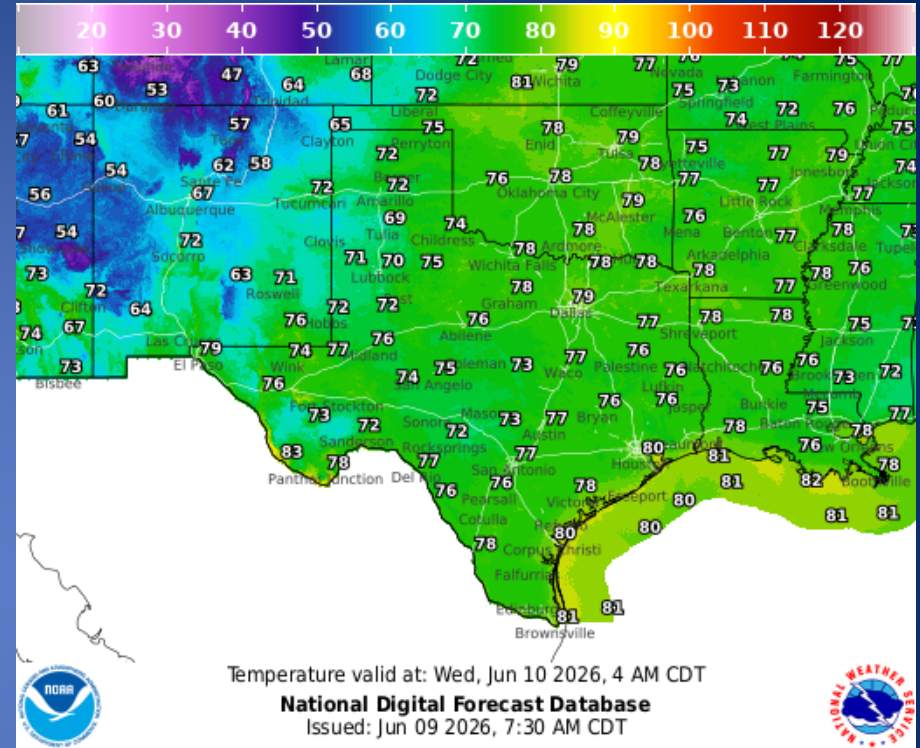
Informational Products Distributed by the State Operations Center

DATE	SUBJECT
06/08/26	NWS Norman Monday 10 AM Weekly Weather Briefing
06/08/26	NWS Corpus Christi: High Risk of Rip Currents
06/08/26	Sector 2- SOC: State of Texas Weekly Outlook - Monday, June 08, 2026 through Sunday, June 14, 2026
06/08/26	Texas A&M Forest Service: Texas Fire Potential Update
06/08/26	Daily Situation Report [25-0026 02JUL Severe Weather]
06/08/26	Daily Situation Report [26-0001 Wildfire Season 2026]
06/08/26	Daily Situation Report [26-0013 18MAY Severe Weather]
06/08/26	Daily Situation Report [26-0015 01JUN Severe Weather]
06/08/26	Daily Situation Report [26-0016 New World Screwworm Response]
06/09/26	Daily National Weather Service Threat Brief

Weather Forecast

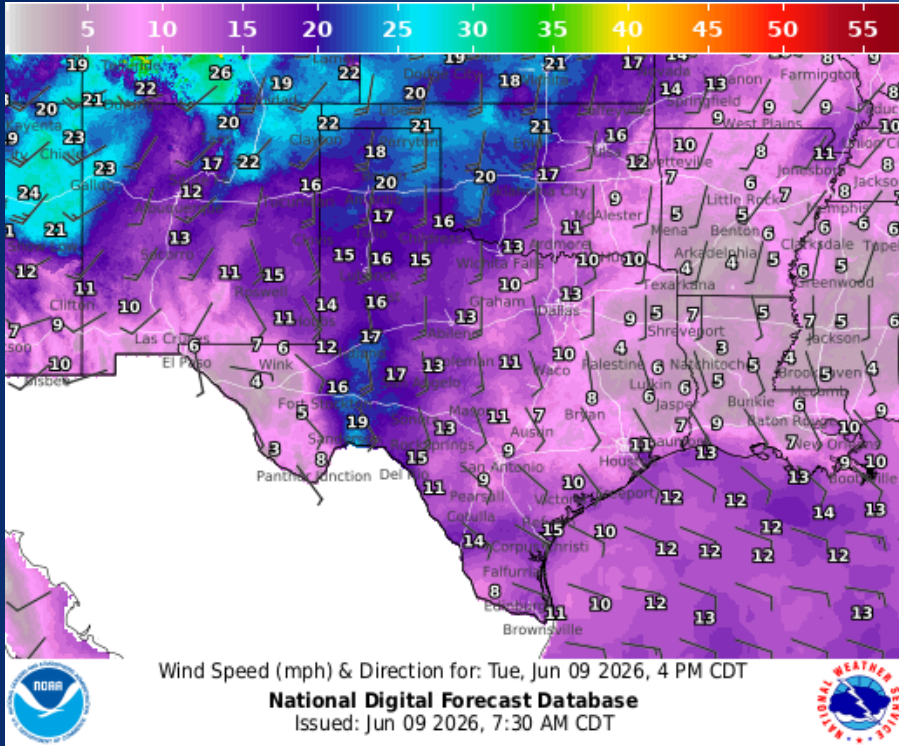


Highs

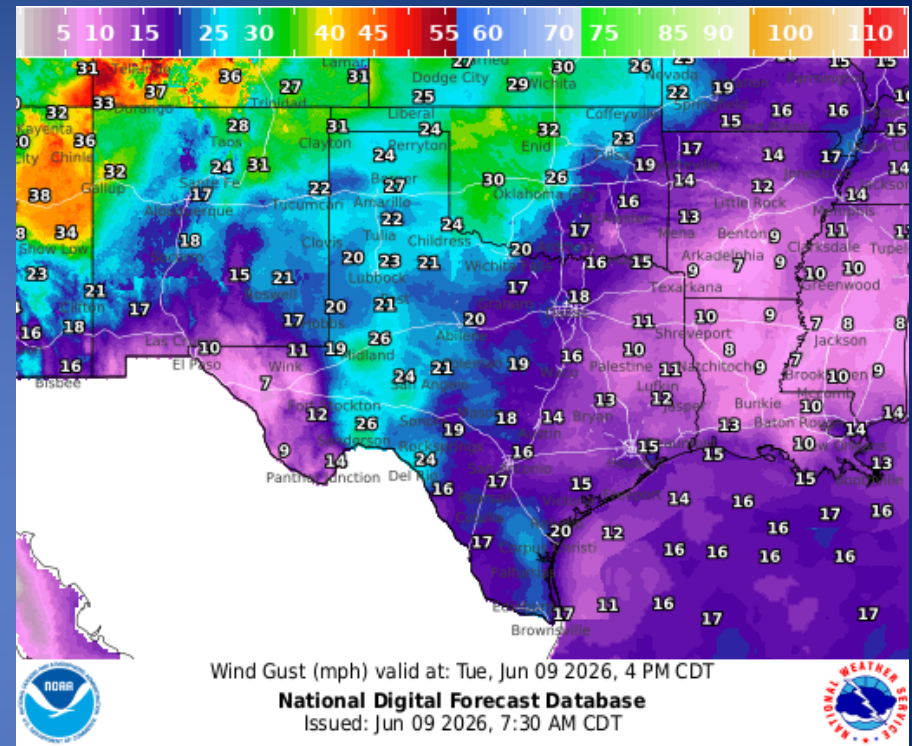


Lows

Weather Forecast

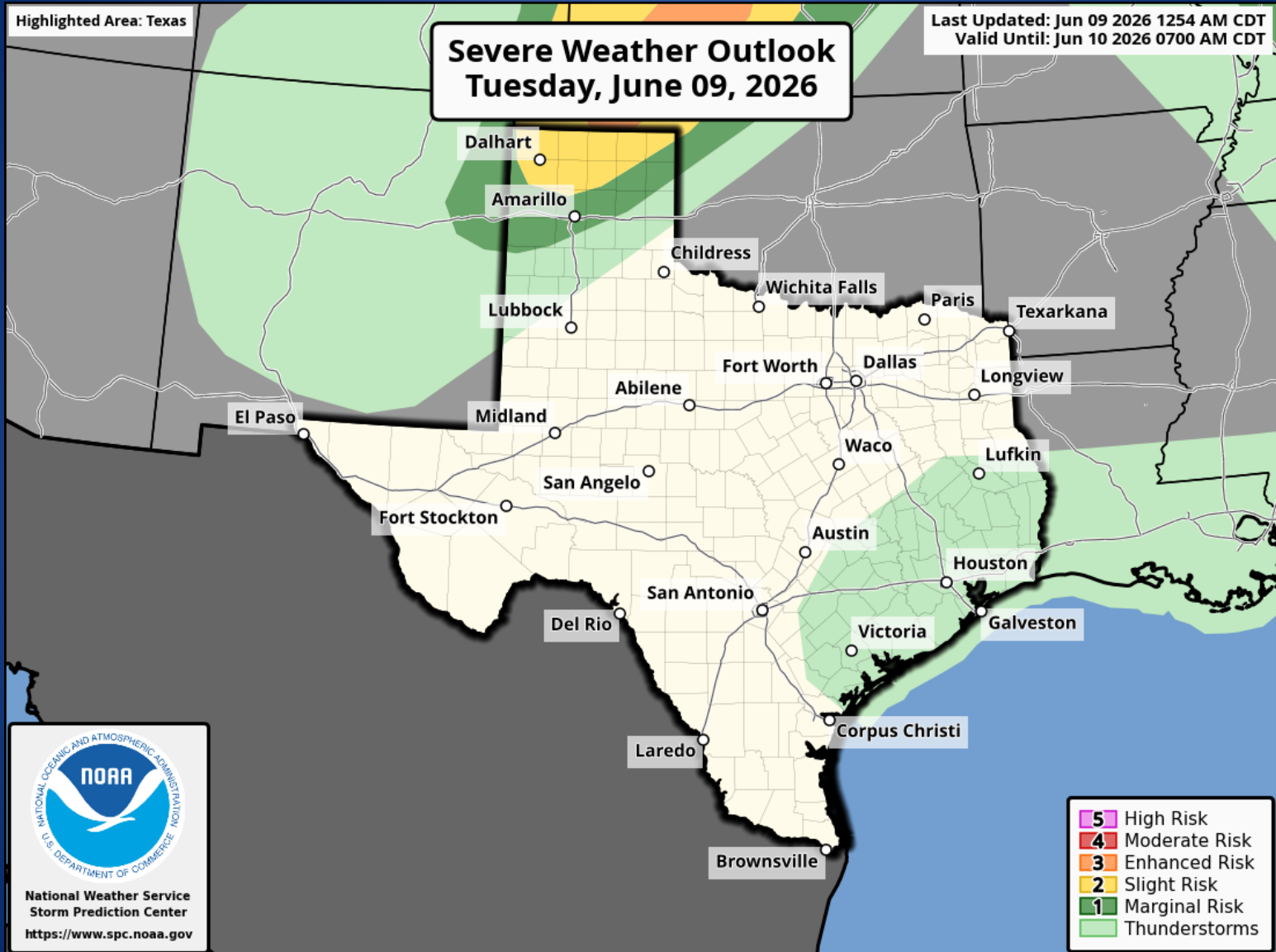


Wind Speeds



Gusts

Hazardous Weather



Hazardous Weather

Multiple Days of Severe Storms This Week

Highest Severe Storm Risk Level

Lower Chance Higher Chance

Day	1	2	3	4	5	Area
Tuesday	1	2	3	4	5	Western/Central Panhandles
Wednesday	1	2	3	4	5	Eastern Panhandles
Thursday	1	2	3	4	5	Eastern Texas Panhandle

Be Prepared For...



LARGE HAIL



DAMAGING WIND



LIGHTNING

Stay up to date with the latest severe thunderstorm forecasts!



National Weather Service Amarillo

Follow Us: @NWSAmarillo



Updated:

Tue Jun 09, 2026 2:50 AM

Multiple days of severe storms look to affect the combined Panhandle. The highest risk being today, but stay tune for updates as we conclude the week!

Tuesday's Outlook

Forecast High Temperatures

Highs:



- Upper 80s to low 90s

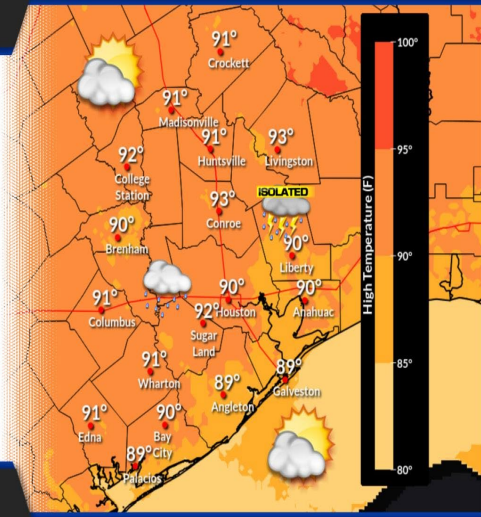
- **Heat Indices: 99-105°F**

Conditions:



- Isolated showers/storms possible in the afternoon.

- Warm and humid with southeasterly breeze around 10-15 mph.



weather.gov/Houston

National Weather Service - Houston/Galveston, TX

Follow: @NWSHouston

Updated: Tue Jun 09, 2026 12:12 AM

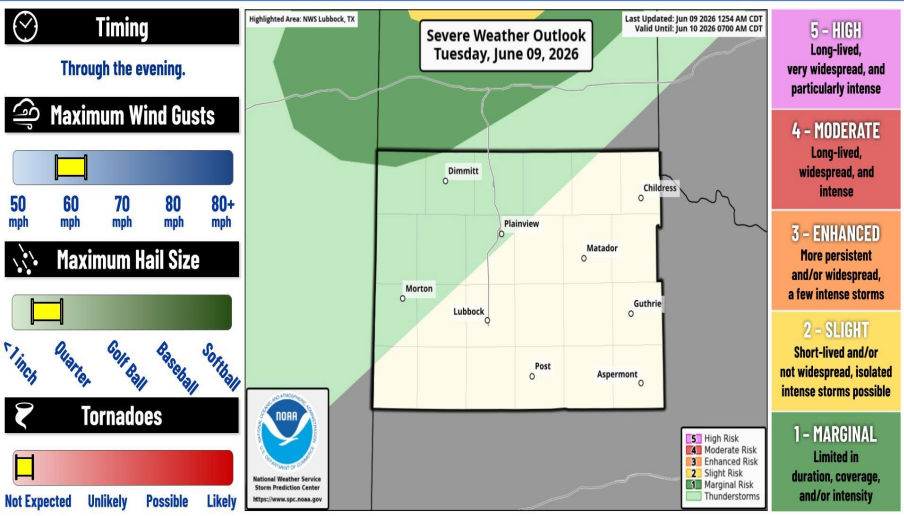
High temperatures in the upper 80s to low 90s with heat indices in the upper 90s to low 100s. Isolated showers/storms possible in the afternoon. Warm and humid with southeasterly breeze around 10-15 mph.

Hazardous Weather

Severe Weather Outlook: June 09, 2026

weather.gov/Lubbock

Updated: Tue Jun 09, 2026 3:31 AM



NATIONAL WEATHER SERVICE LUBBOCK TX
Follow: X @NWSLubbock

Thunderstorms will be possible across the far southwestern Texas Panhandle and northern South Plains this evening. Severe threat is low, however an isolated severe thunderstorms cannot be ruled out.

Heat Advisory In Effect Today

HeatRisk: Major

Valid 10am thru 7pm

Forecast

- High Temps: Mid 90s
- Heat Index: around 105° degrees.
- Alerts In Effect:

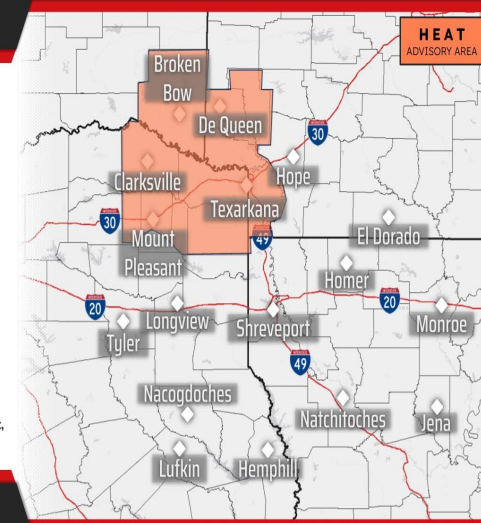
◆ **Heat Advisory** Northern half of Northeast Texas, Southeast Oklahoma and portions of Southwest Arkansas.



weather.gov/shv

National Weather Service - Shreveport, LA

Follow: X @NWSshreveport



Updated: Tue Jun 09, 2026 12:11 AM

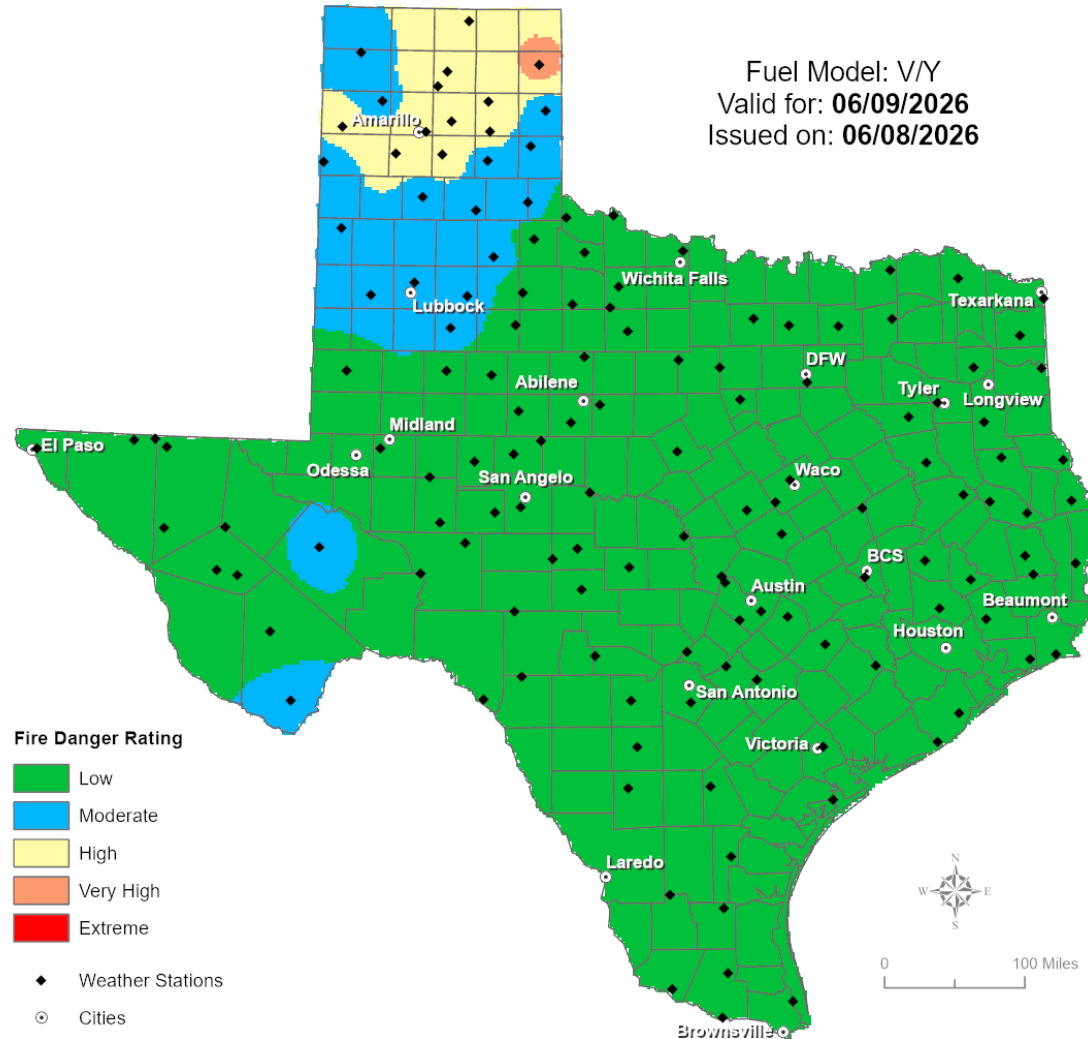
A combination of ambient temperatures in the middle 90s and high humidity levels will result in late morning and afternoon heat indices around 105 degrees. Therefore a Heat Advisory has been posted for the northern half of Northeast Texas, McCurtain County in Southeast Oklahoma and portions of Southwest Arkansas.

Weather Advisory/Statement/Watch/Warning Issued

DATE	WARNING TYPE	LOCATION
06/08/26	Flood Advisory	Armstrong, Bexar, Donley, Gray, and Lipscomb Counties
06/08/26	Flood Warning	Hardin, Henderson, Hunt, Jefferson, Navarro, Orange, and Rockwall Counties
06/08/26	Flash Flood Warning	Gaines, Hockley, and Lipscomb Counties
06/08/26	Airport Weather Warning	Bexar and Travis Counties
06/08/26	Special Weather Statement	Culberson, Donley, Freestone, Gaines, Gray, Hale, Hockley, Lamb, Limestone, Loving, Lubbock, McLennan, Ochiltree, and Reeves Counties
06/08/26	Heat Advisory	Bowie, Cass, Collingsworth, Franklin, Hemphill, Hutchinson, Morris, Red River, Roberts, Titus, and Wheeler Counties
06/08/26	Severe Thunderstorm Warning	Armstrong, Donley, Gray, Hockley, Lipscomb, and Terry Counties
06/08/26	Tornado Warning	Lipscomb County
06/09/26	Extreme Heat Watch	Randall County

Fire Danger Forecast

Forecast Fire Danger



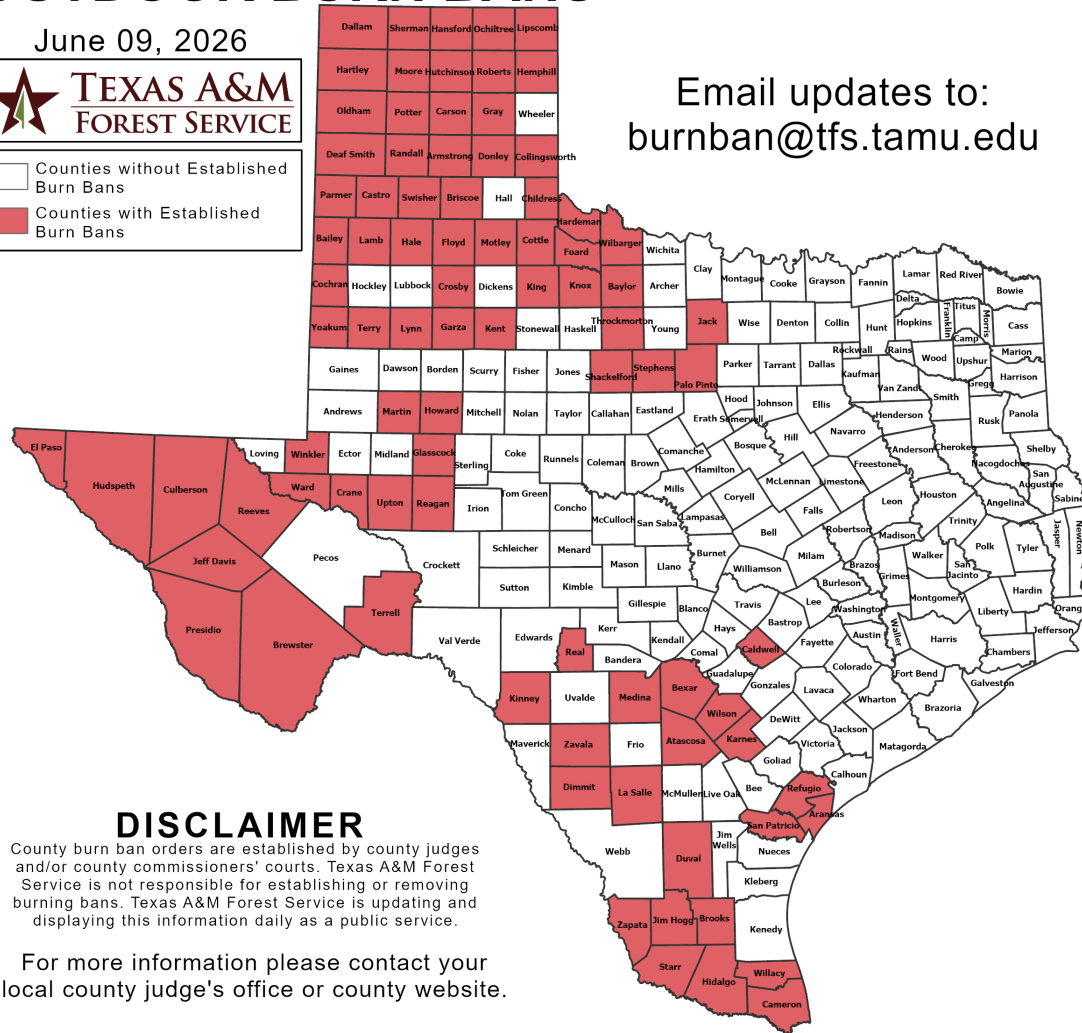
Burn Ban

OUTDOOR BURN BANS

June 09, 2026



Counties without Established Burn Bans
 Counties with Established Burn Bans



Email updates to:
burnban@tfs.tamu.edu

Counties with Burn Bans: 86

- | | | |
|---------------|------------|--------------|
| Aransas | Glasscock | Palo Pinto |
| Armstrong | Gray | Parmer |
| Atascosa | Hale | Potter |
| Bailey | Hansford | Presidio |
| Baylor | Hardeman | Randall |
| Bexar | Hartley | Reagan |
| Brewster | Hemphill | Real |
| Briscoe | Hidalgo | Reeves |
| Brooks | Howard | Refugio |
| Caldwell | Hudspeth | Roberts |
| Cameron | Hutchinson | San Patricio |
| Carson | Jack | Shackelford |
| Castro | Jeff Davis | Sherman |
| Childress | Jim Hogg | Starr |
| Cochran | Karnes | Stephens |
| Collingsworth | Kent | Swisher |
| Cottle | King | Terrell |
| Crane | Kinney | Terry |
| Crosby | Knox | Throckmorton |
| Culberson | Lamb | Upton |
| Dallam | La Salle | Ward |
| Deaf Smith | Lipscomb | Wilbarger |
| Dimmit | Lynn | Willacy |
| Donley | Martin | Wilson |
| Duval | Medina | Winkler |
| El Paso | Moore | Yoakum |
| Floyd | Motley | Zapata |
| Foard | Ochiltree | Zavala |
| Garza | Oldham | |

DISCLAIMER

County burn ban orders are established by county judges and/or county commissioners' courts. Texas A&M Forest Service is not responsible for establishing or removing burning bans. Texas A&M Forest Service is updating and displaying this information daily as a public service.

For more information please contact your local county judge's office or county website.

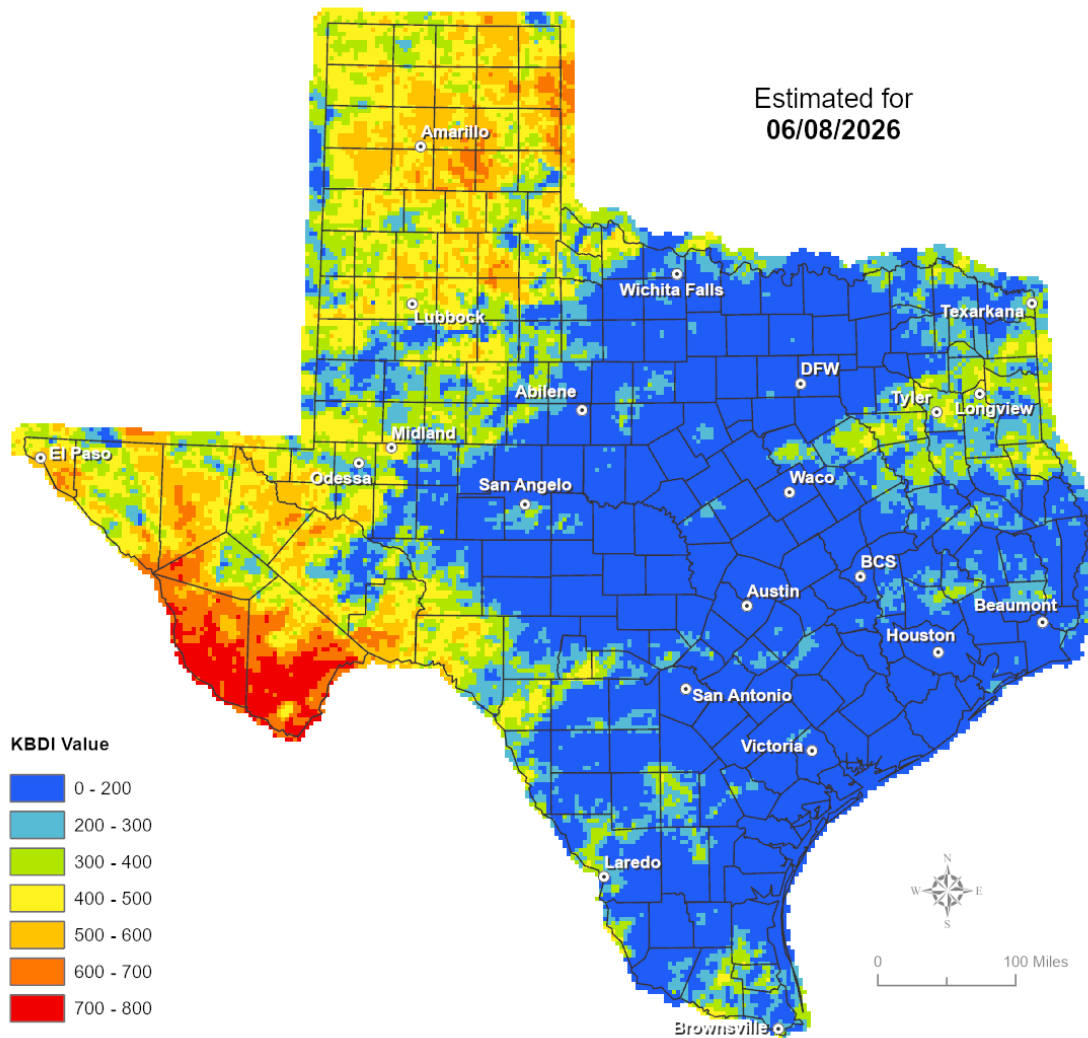
RED FLAG WARNINGS: www.weather.gov
 Additional map formats available at <https://tfsweb.tamu.edu/Burnbans/>

Keetch-Byram Drought Index

Keetch-Byram Drought Index

(4 km x 4 km resolution)

Estimated for
06/08/2026

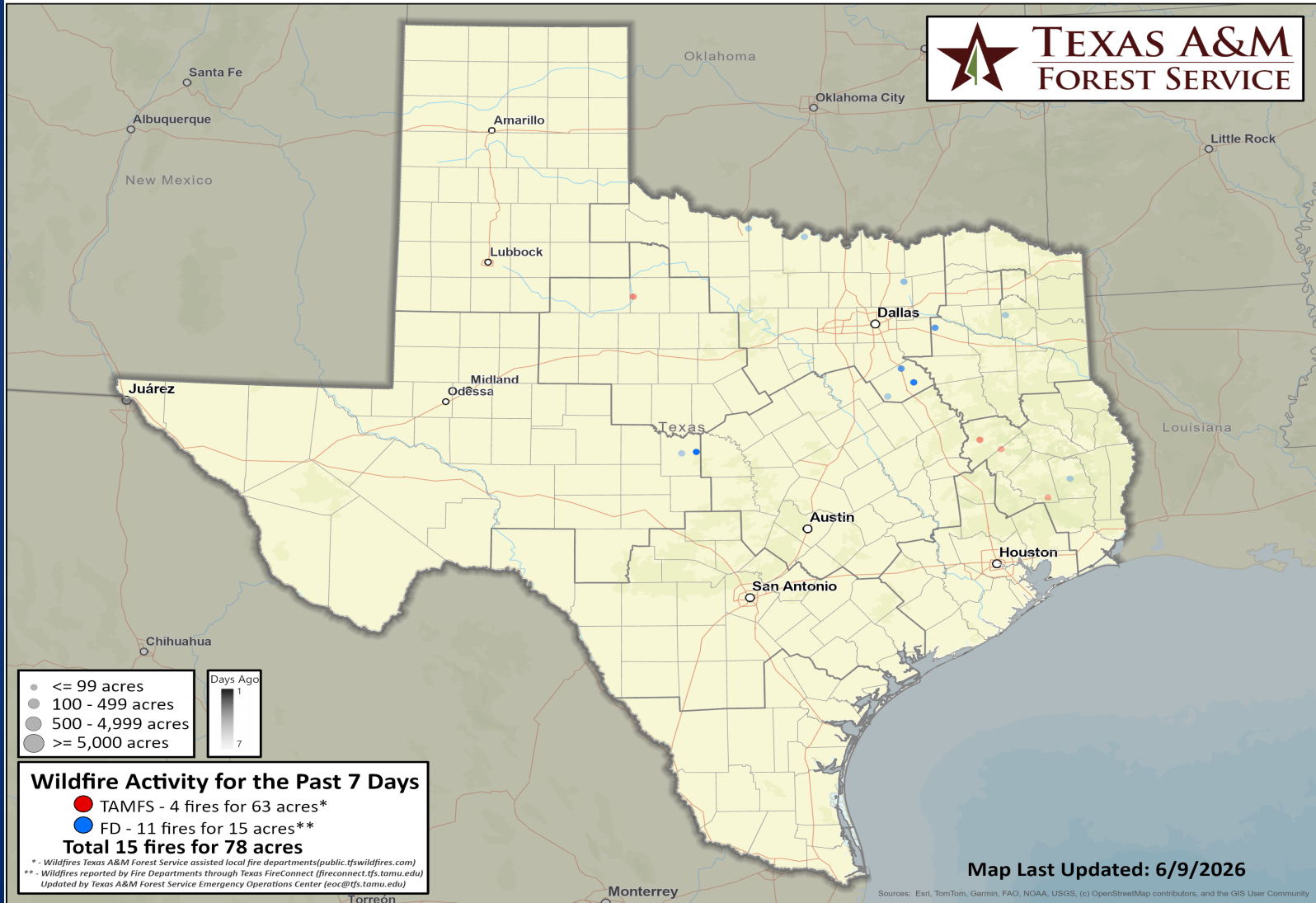


KBDI Value



Fire Activity (*Last 24 Hours)

Report of 703 fires (No Change) and 104,304 (No Change) acres have been burned this year. There are 86 (-1) counties with burn bans. The Keetch–Byram Drought Index list contains 43 (+2) counties with an average over 400.



Training

DATES		TITLE	COURSE	LOCATION
06/08/26	06/10/26	Intermediate Incident Command System for Expanding Incidents	G-300	Alvin
06/08/26	06/10/26	Intermediate Incident Command System for Expanding Incidents	G-300	Floresville
06/08/26	06/10/26	Intermediate Incident Command System for Expanding Incidents	G-300	Murphy
06/09/26	06/09/26	Emergency Operations Center Incident Command System Interface	G-191	Plano
06/09/26	06/11/26	Intermediate Incident Command System for Expanding Incidents	G-300	Austin
06/09/26	06/11/26	Intermediate Incident Command System for Expanding Incidents	G-300	Galveston
06/09/26	06/11/26	Intermediate Incident Command System for Expanding Incidents	G-300	Rockwall
06/09/26	06/11/26	Disaster Accounting Basics	T-ACC600	Kingsville
06/09/26	06/10/26	TDEM Supervisor Training	T-INT502	Austin
06/09/26	06/12/26	Texas Emergency Management Response to Recovery Course	T-PUB250	Tyler

Exercises

DATES		AGENCY/LOCATION	TYPE: EXERCISE NAME
06/10/26	06/10/26	Hidalgo County Human Services Department/Hidalgo County	Tabletop: Infectious Disease Outbreak TTX