

Tropical Weather Awareness



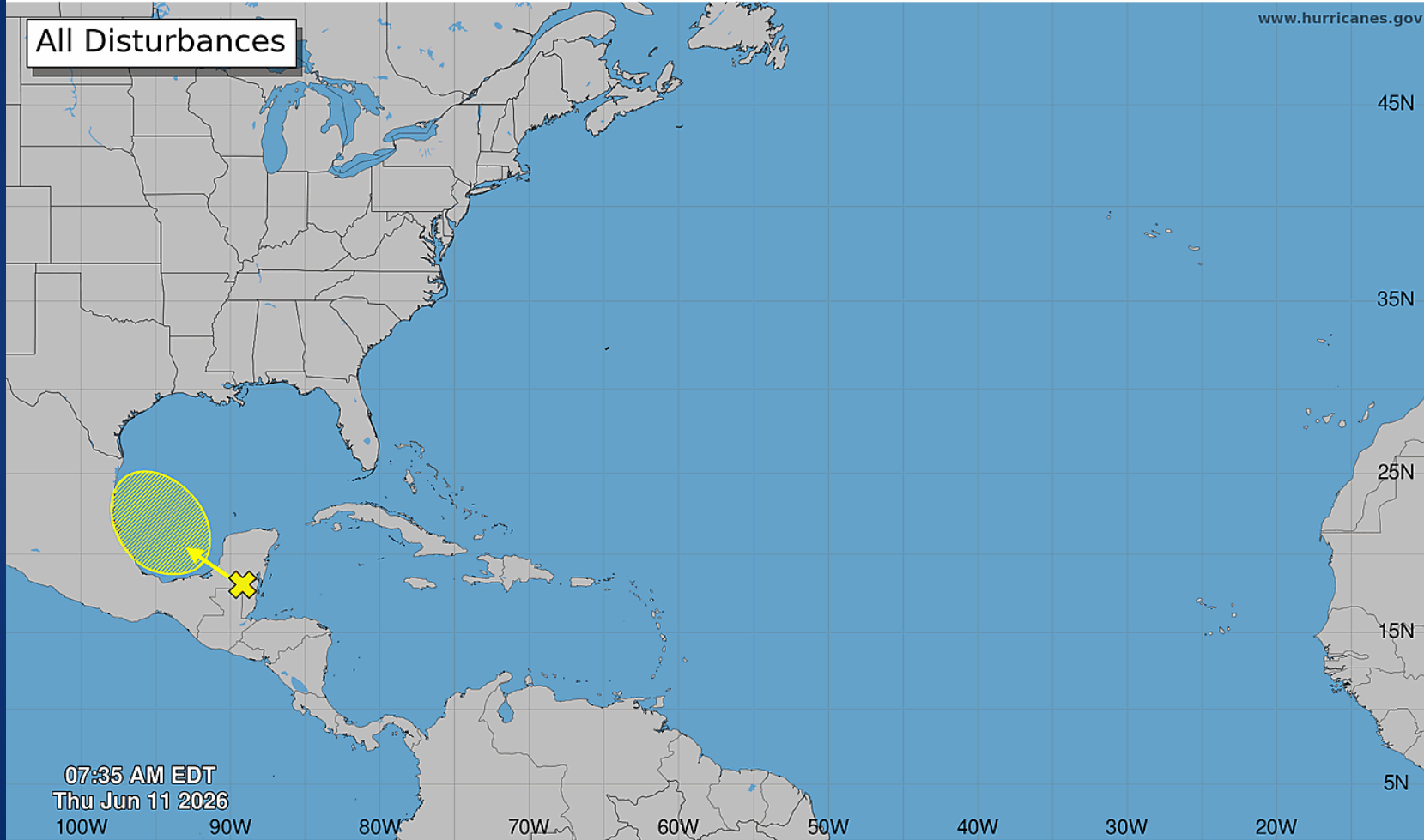
Seven-Day Graphical Tropical Weather Outlook

National Hurricane Center Miami, Florida



www.hurricanes.gov

All Disturbances



07:35 AM EDT
Thu Jun 11 2026
100W 90W 80W 70W 60W 50W 40W 30W 20W

7-Day Cyclone Formation Chance and Area: ☉ < 40% ☉ 40-60% ☉ > 60%

⊗ Development not expected

Tropical or Subtropical Cyclone: ○ Depression ☉ Storm ☉ Hurricane

⊗ Post-Tropical Cyclone or Remnants

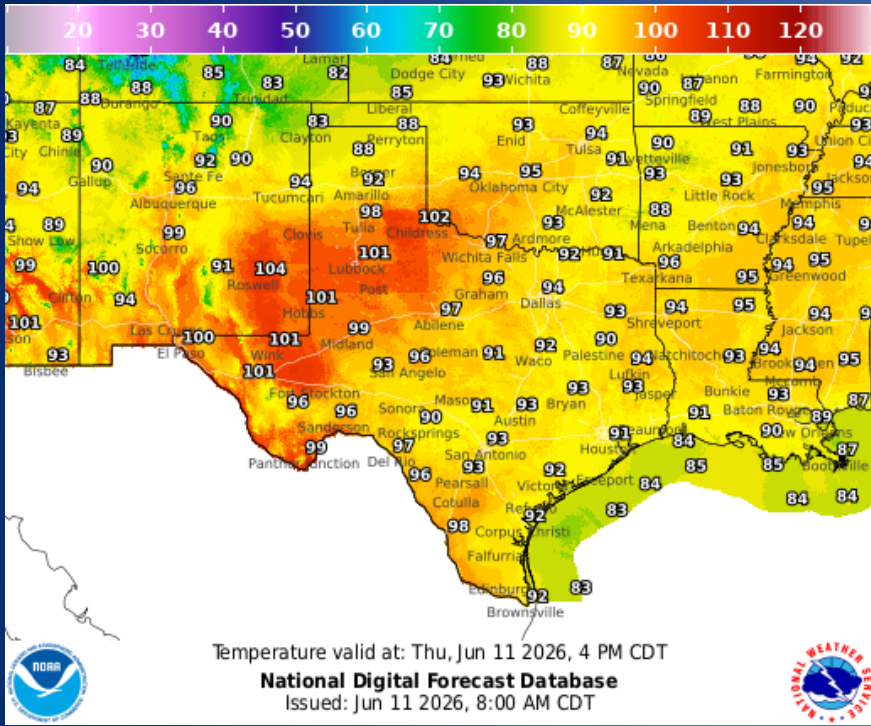
Incidents Reported to the State Operations Center (last 24 hours)

DATE	SUBJECT	LOCATION
06/10/26	Initial Report of a 9-1-1/Communications Outage	Clay, Jack, Montague, and Young Counties
06/10/26	Initial Report of a Boil Water Notice	Falls County
06/10/26	Initial Report of a Natural Gas Leak	Williamson County
06/10/26	Update Report of a Natural Gas Leak	Williamson County
06/10/26	Update Report #2 of a Natural Gas Leak	Williamson County
06/10/26	Final Report of a 9-1-1/Communications Outage	Clay, Jack, Montague, and Young Counties
06/11/26	Update Report #3 of a Natural Gas Leak	Williamson County
06/11/26	Final Report of the Natural Gas Leak	Williamson County

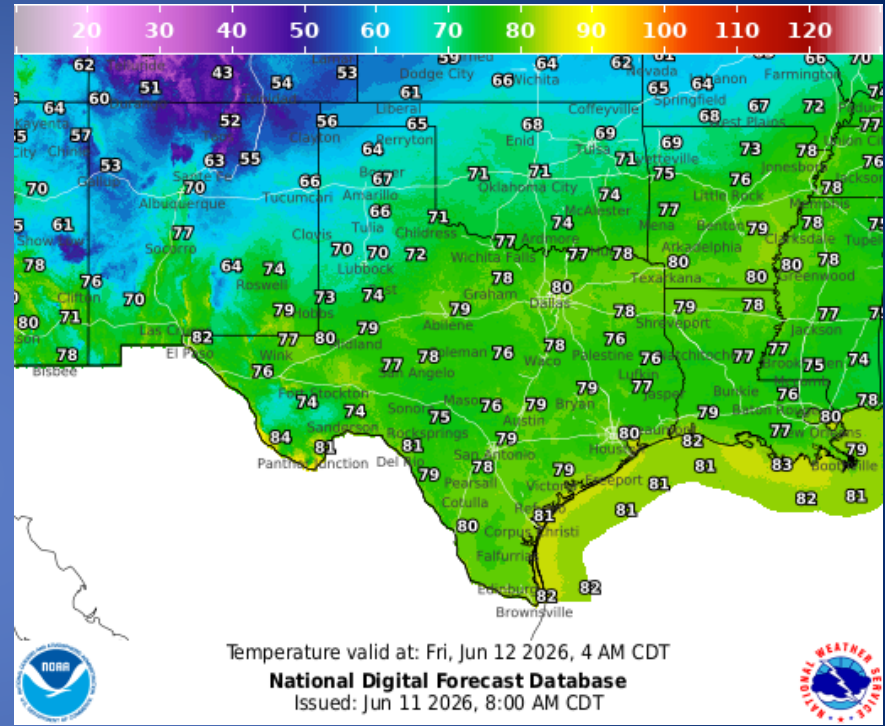
Informational Products Distributed by the State Operations Center

DATE	SUBJECT
06/10/26	National Weather Service Brownsville: Tropical Storm Cristina Effects
06/10/26	National Weather Service Corpus Christi: Monitoring The Tropics Low Chance for Development in the Southwest Gulf
06/10/26	Daily Situation Report [25-0026 02JUL Severe Weather]
06/10/26	Daily Situation Report [26-0001 Wildfire Season 2026]
06/10/26	Daily Situation Report [26-0013 18MAY Severe Weather] (FINAL)
06/10/26	Daily Situation Report [26-0015 01JUN Severe Weather]
06/10/26	Daily Situation Report [26-0016 New World Screwworm Response]
06/10/26	NWS Houston/Galveston: Tropical Weather Update
06/10/26	National Weather Service Corpus Christi: Monitoring The Tropics
06/11/26	National Weather Service Brownsville: Excessive Rainfall
06/11/26	National Weather Service El Paso, TX/Santa Teresa, NM: Weather Hazards Outlook
06/11/26	Daily National Weather Service Threat Brief

Weather Forecast

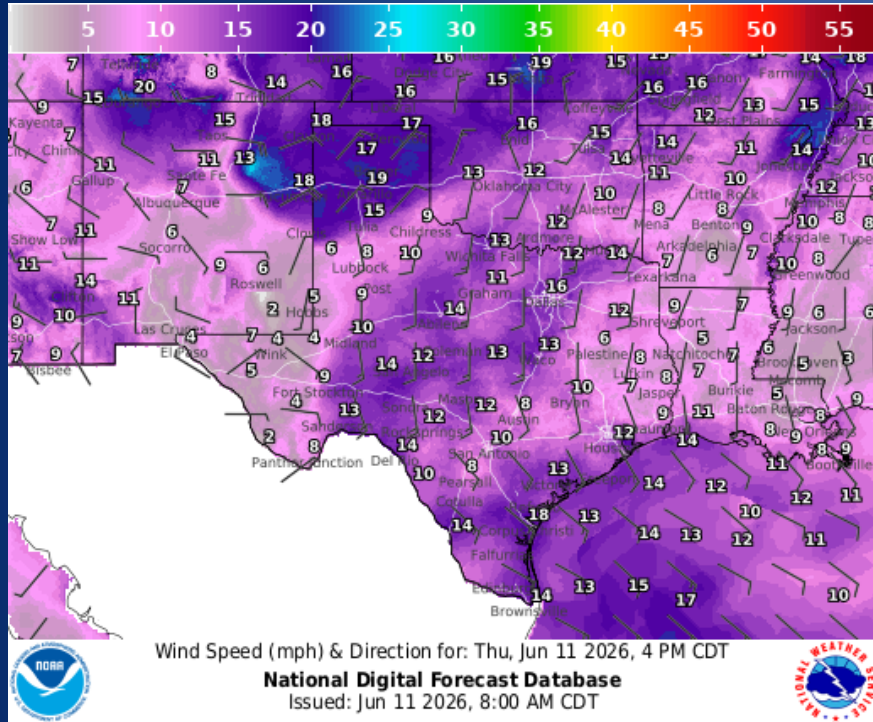


Highs

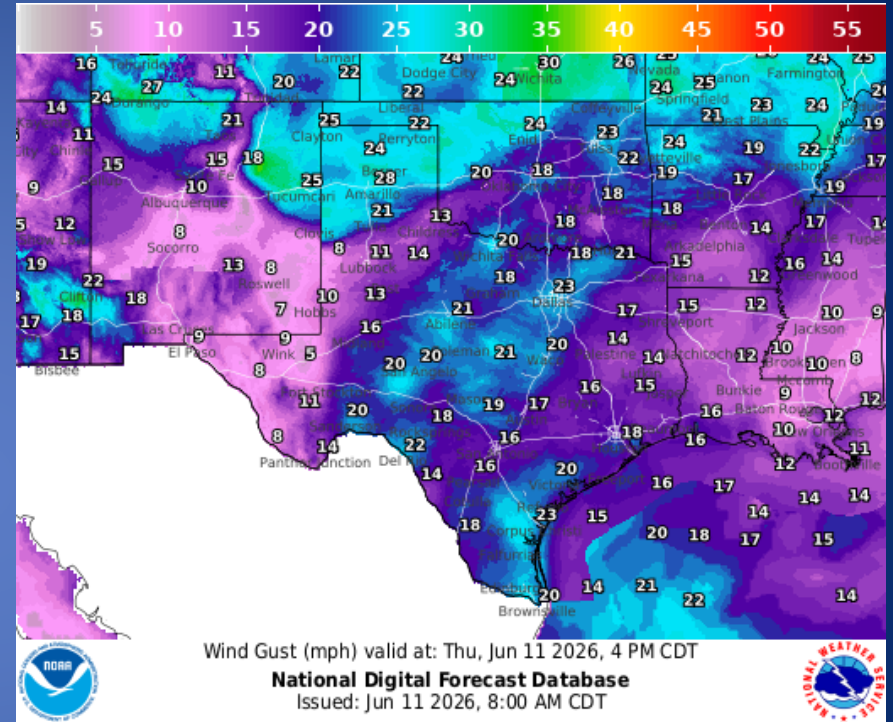


Lows

Weather Forecast

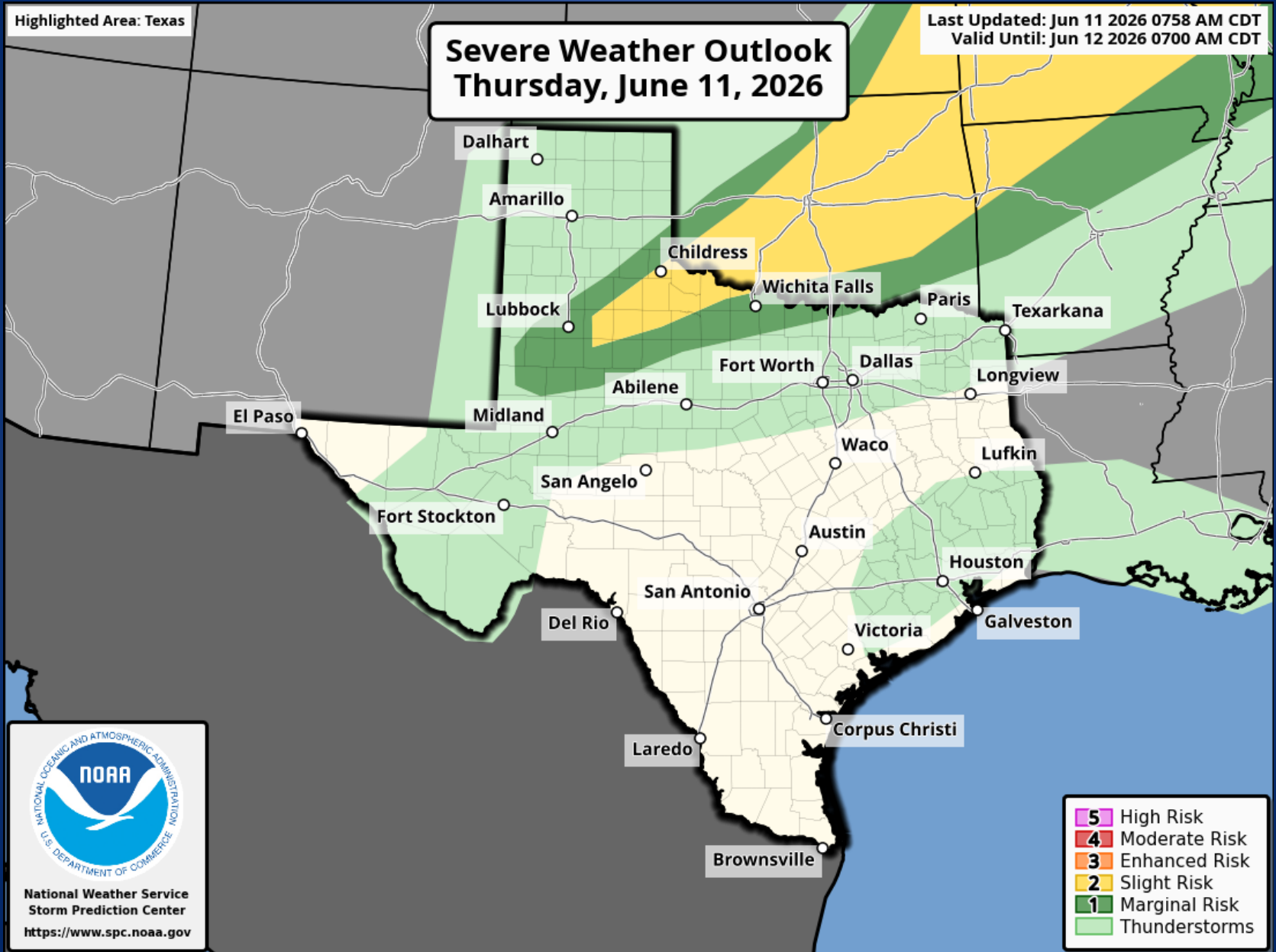


Wind Speeds



Gusts

Hazardous Weather

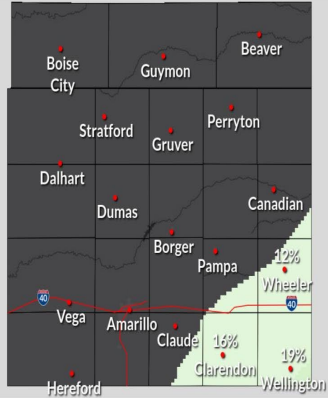


Hazardous Weather

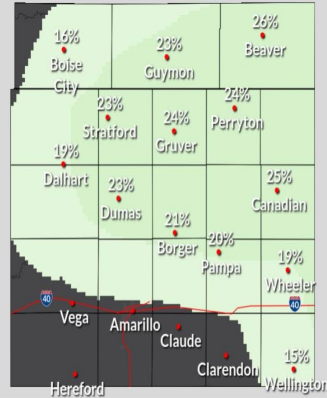
Storm Chances Today & Friday Morning

Updated:
Thu Jun 11, 2026 3:25 AM

Afternoon/Evening Chances: 4 - 10 PM



Overnight/Friday AM Chances: 3 - 9 AM



Potential Storm Hazards:

Lightning, Hail, Wind Gusts



Potential Storm Hazards:

Lightning & Hail



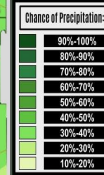
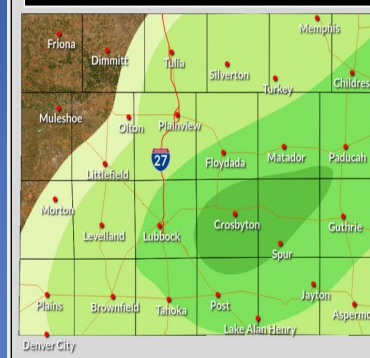
National Weather Service | Amarillo

Follow Us: @NWSAmarillo

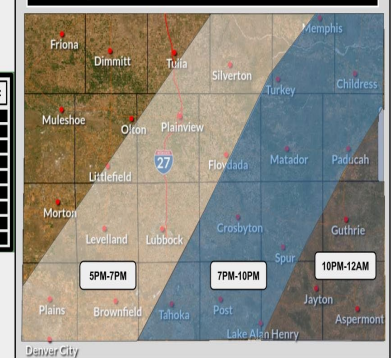
Thursday Thunderstorms

weather.gov/Lubbock
Updated: Thu Jun 11, 2026 3:43 AM

Thursday Storm Chances



Timing of Thunderstorm Development



- A cold front will stall across central South Plains and Rolling Plains later this afternoon.
- Convergence along the cold front will aide in scattered thunderstorms developing later this afternoon through the evening.
- Greatest potential for severe thunderstorms is off the Caprock.
- Severe thunderstorms with the potential for wind gusts up to 70 mph and hail up to 2 inches are possible.



NATIONAL WEATHER SERVICE LUBBOCK TX

Follow: @NWSLubbock

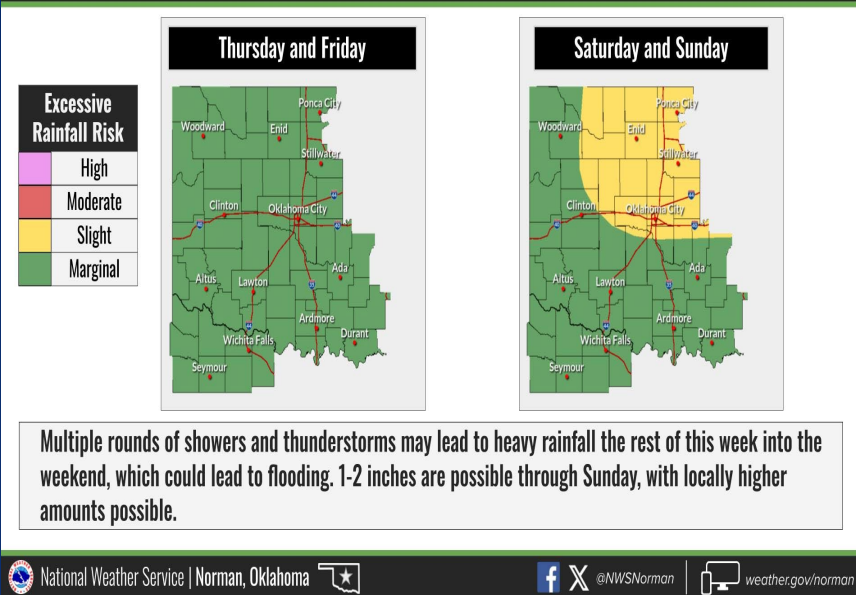
There are very low (10-20%) chances for a storm or two across the southeast this evening ahead of a cold front. These storms could be severe with large hail and damaging wind gusts if they form near Wellington. Additional storms may form very early Friday morning and these storms could become strong to potentially severe, with the primary hazard being large hail if severe storms form. The storm hazards and development overnight are uncertain, so keep up to date with any forecast changes.

Scattered thunderstorms will be possible later this afternoon and evening along a stalled cold front. Severe thunderstorms with the potential for large hail and strong wind gusts will be possible.

Hazardous Weather

Excessive Rainfall Possible Through the Weekend

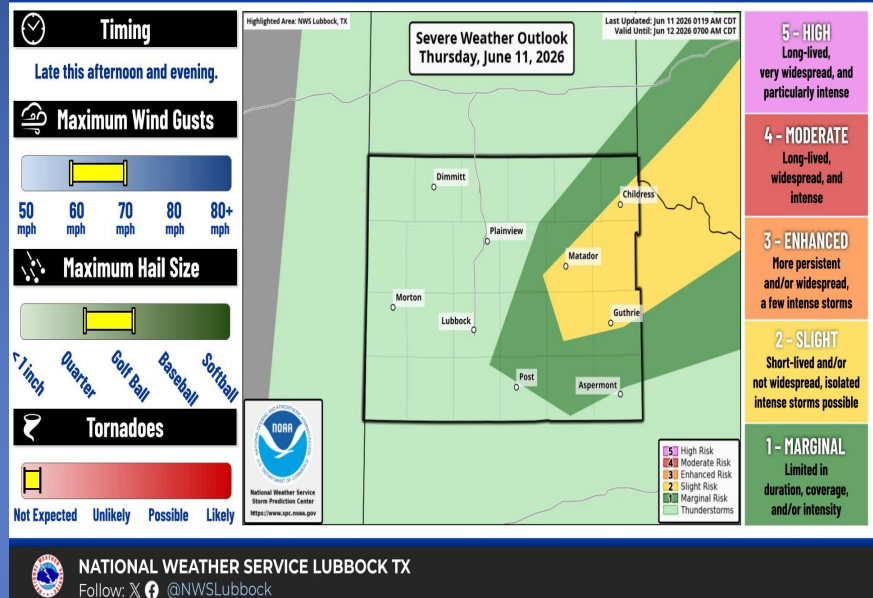
June 11, 2026
7:12 AM



Multiple rounds of showers and thunderstorms may lead to flooding concerns across the area through the weekend. Rainfall amounts of 1-2 inches, with locally higher amounts are possible.

Severe Weather Outlook: June 11, 2026

weather.gov/Lubbock
Updated: Thu Jun 11, 2026 3:43 AM



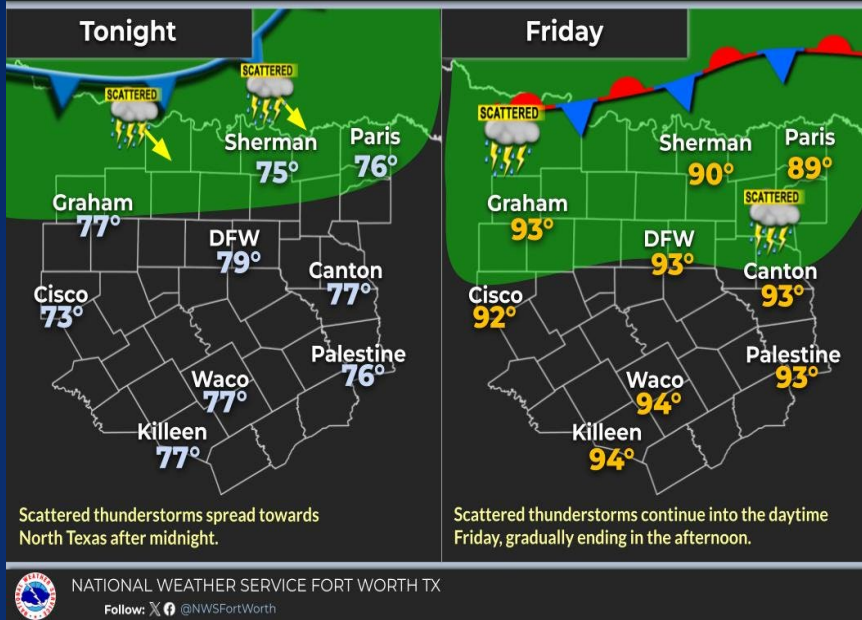
Scattered thunderstorms are expected this afternoon and evening after a cold front pushes into the forecast area. Severe thunderstorms with the potential to produce hail up to 2 inches and strong wind gusts up to 70 mph will be possible, especially off the Caprock.

Hazardous Weather

Storm Chances Late Tonight Into Friday

weather.gov/FWD

Issued Thu Jun 11, 2026 2:06 AM

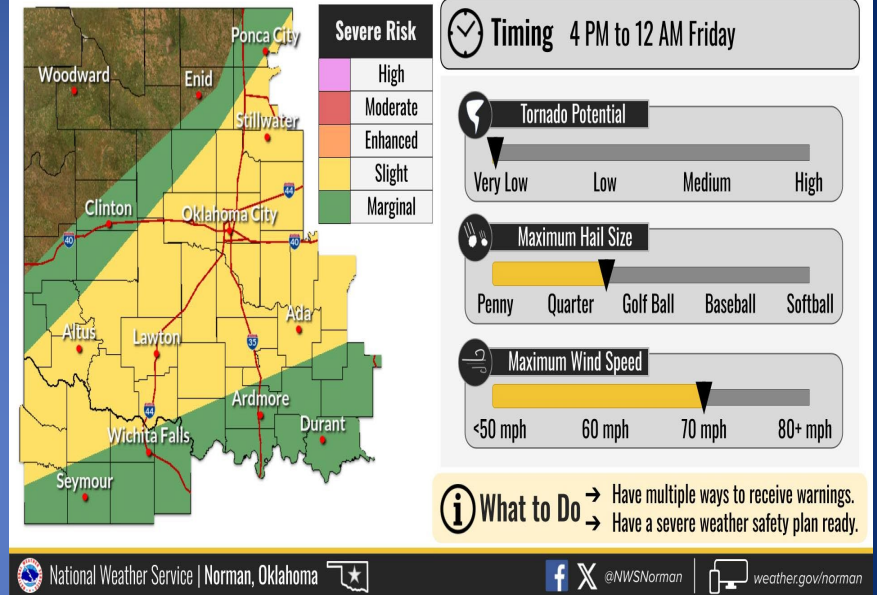


A weak front will approach the area late tonight into Friday which will bring scattered thunderstorms to parts of North Texas overnight through Friday afternoon. Gusty downburst winds and frequent lightning are possible.

Thursday Severe Risk

June 11, 2026

1:30 AM



Scattered severe thunderstorms are expected along a front beginning Thursday afternoon and continuing into Thursday night. Damaging wind gusts and large hail will be the main severe weather hazards.

Hazardous Weather

HIGH Risk of Rip Currents

Through 10 AM Friday



Gulf-facing Beaches



Numerous, Strong, Life-Threatening Rip Currents

Rip Currents can sweep even the best swimmers away from shore!

- Don't swim against the current.
- You may be able to escape by swimming in a direction following the shoreline, then at an angle toward the beach.
- If you feel you will be unable to reach shore, draw attention to yourself.



HIGH RISK
RIP
CURRENTS



NATIONAL WEATHER SERVICE
HOUSTON/GALVESTON

Follow: @NWSHouston

Updated: June 10, 2026

High Risk of Rip Currents for Gulf-facing Beaches through 10 AM Friday. Numerous, strong, life-threatening rip currents will be possible. Rip Currents can sweep even the best swimmers away from shore! If you get caught, you may be able to escape by swimming in a direction following the shoreline, then at an angle toward the beach. Don't swim against the current. If you feel you will be unable to reach shore, draw attention to yourself.

Rain Chances Return Tonight

Have multiple ways to get weather information.

Latest info at weather.gov/shv

Mainly near and north of the I-30 Corridor



Rain chances after Midnight



Impacts

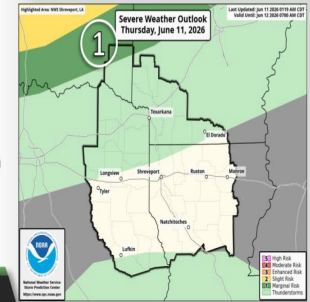
- Locally Heavy Rainfall could accompany these storms late tonight.
- Strong and damaging winds possible across mainly Southeast Ok.

Timing

- While these storms could begin during the late evening hours, the greater coverage of storms is forecast after Midnight.

Marginal Risk for Severe Storms across Southeast Ok.

Level: **1 of 5**



weather.gov/shv

National Weather Service · Shreveport, LA

Follow: @NWSShreveport

Updated: Thu Jun 11, 2026 3:58 AM

Rain chances return late tonight, mainly near and north of the I-30 Corridor including Northeast Texas, Southeast Oklahoma and Southwest Arkansas. Some of these storms could be strong to severe, especially across Southeast Oklahoma.

Hazardous Weather

Heat Advisory

Through 9 PM Thursday 6/11



Portions of Far West Texas including Central El Paso County and the Rio Grande Valley in Hudspeth County

- High Temperatures 102° to 106°
- Temperatures may lead to heat-related illnesses



Stay hydrated



Limit strenuous time outdoors in the afternoon



If you have AC, use it. Fans may not be adequate



Wear light-weight, light-colored clothing



NATIONAL WEATHER SERVICE
EL PASO, TX

Follow: [X](#) [f](#) [i](#) [v](#) @NWSElPaso

HeatRisk: Major



Updated: June 9, 2026

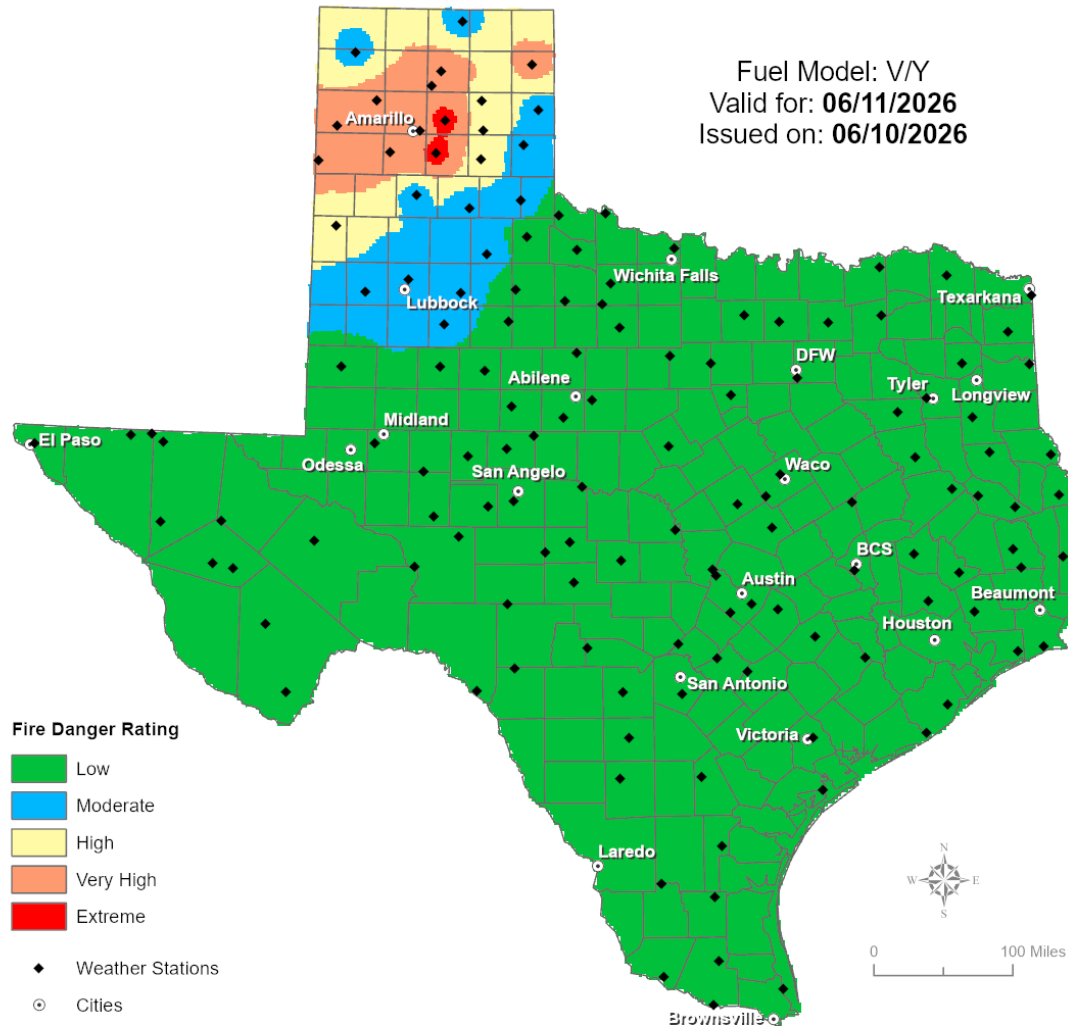


Weather Advisory/Statement/Watch/Warning Issued

DATE	WARNING TYPE	LOCATION
06/10/26	Flood Warning	Henderson, Jefferson, and Navarro Counties
06/10/26	Rip Current Statement	Brazoria, Chambers, Galveston, Harris, and Matagorda Counties
06/10/26	Special Weather Statement	Brewster, Jeff Davis, Pecos, Presidio, and Reeves Counties
06/10/26	Severe Thunderstorm Warning	Culberson, Presidio, Reeves, and Ward Counties
06/10/26	Flash Flood Warning	Jeff Davis and Reeves Counties
06/11/26	Heat Advisory	Baylor, Foard, Hardeman, Knox, Wichita, and Wilbarger Counties

Fire Danger Forecast

Forecast Fire Danger



Burn Ban

OUTDOOR BURN BANS

June 10, 2026

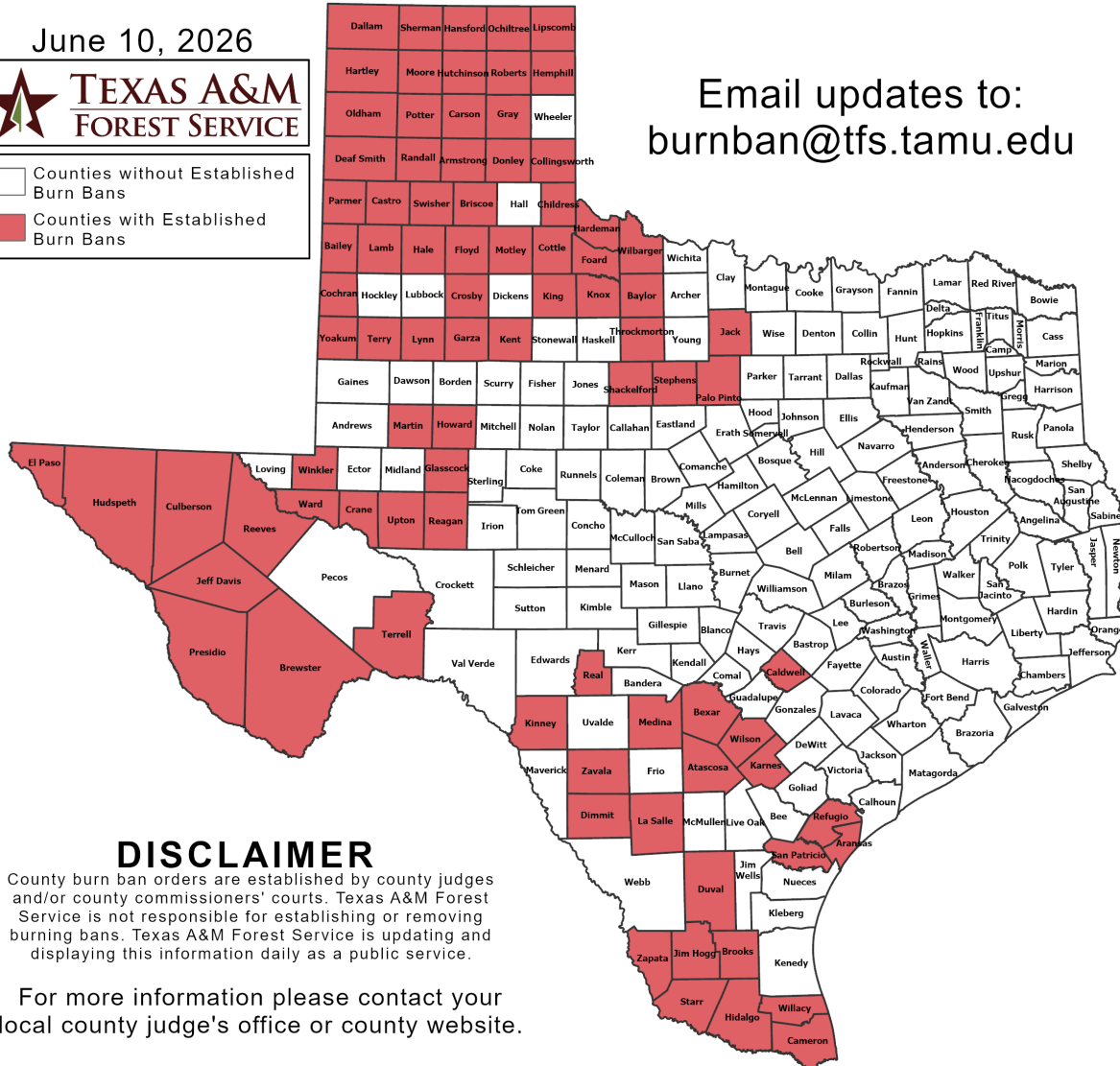


Counties without Established Burn Bans
 Counties with Established Burn Bans

Email updates to:
burnban@tfs.tamu.edu

Counties with Burn Bans: 86

- | | | |
|---------------|------------|--------------|
| Aransas | Glasscock | Palo Pinto |
| Armstrong | Gray | Parmer |
| Atascosa | Hale | Potter |
| Bailey | Hansford | Presidio |
| Baylor | Hardeman | Randall |
| Bexar | Hartley | Reagan |
| Brewster | Hemphill | Real |
| Briscoe | Hidalgo | Reeves |
| Brooks | Howard | Refugio |
| Caldwell | Hudspeth | Roberts |
| Cameron | Hutchinson | San Patricio |
| Carson | Jack | Shackelford |
| Castro | Jeff Davis | Sherman |
| Childress | Jim Hogg | Starr |
| Cochran | Karnes | Stephens |
| Collingsworth | Kent | Swisher |
| Cottle | King | Terrell |
| Crane | Kinney | Terry |
| Crosby | Knox | Throckmorton |
| Culberson | Lamb | Upton |
| Dallam | La Salle | Ward |
| Deaf Smith | Lipscomb | Wilbarger |
| Dimmit | Lynn | Willacy |
| Donley | Martin | Wilson |
| Duval | Medina | Winkler |
| El Paso | Moore | Yoakum |
| Floyd | Motley | Zapata |
| Foard | Ochiltree | Zavala |
| Garza | Oldham | |



DISCLAIMER

County burn ban orders are established by county judges and/or county commissioners' courts. Texas A&M Forest Service is not responsible for establishing or removing burning bans. Texas A&M Forest Service is updating and displaying this information daily as a public service.

For more information please contact your local county judge's office or county website.

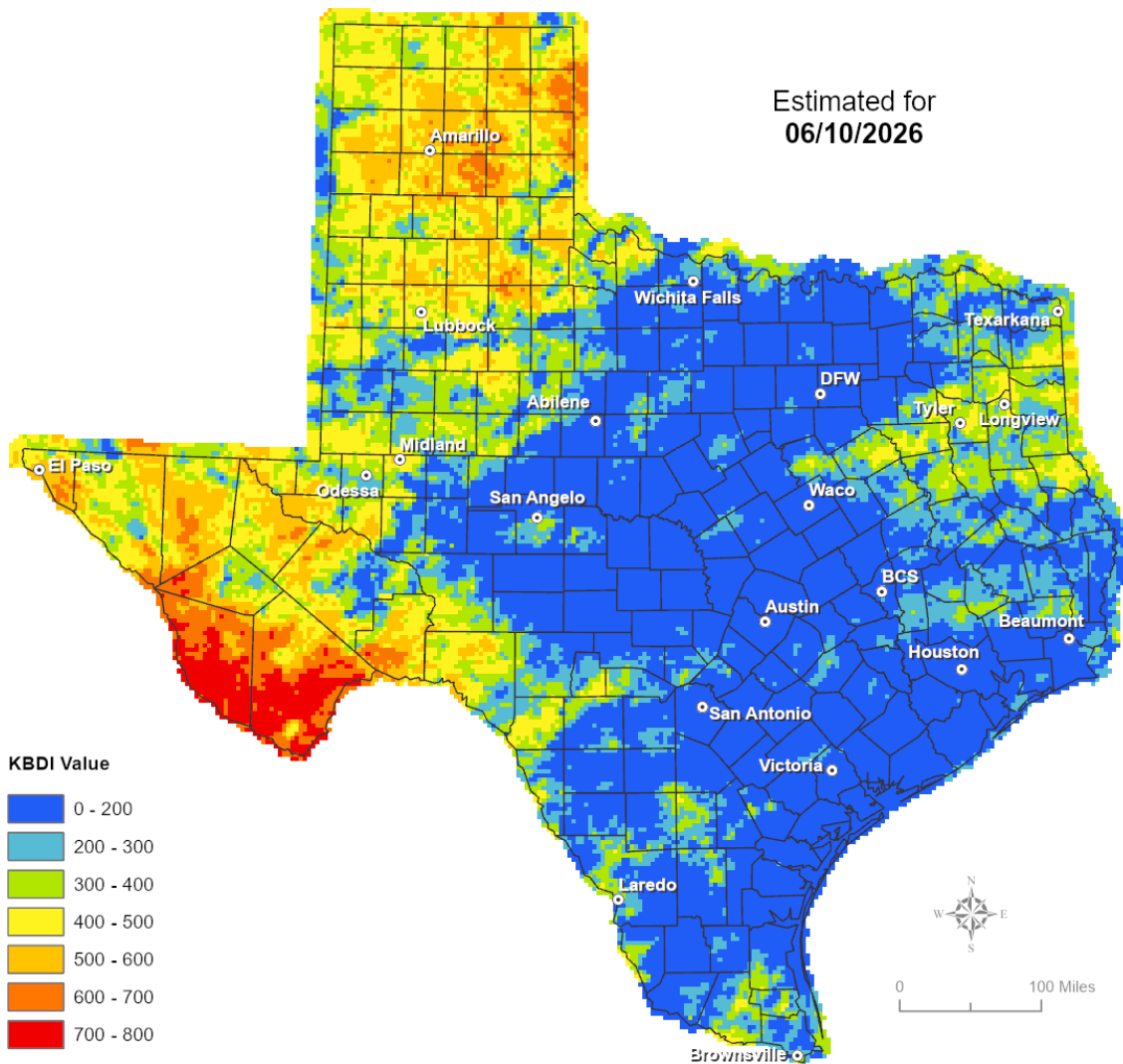
RED FLAG WARNINGS: www.weather.gov
 Additional map formats available at <https://tfsweb.tamu.edu/Burnbans/>

Keetch-Byram Drought Index

Keetch-Byram Drought Index

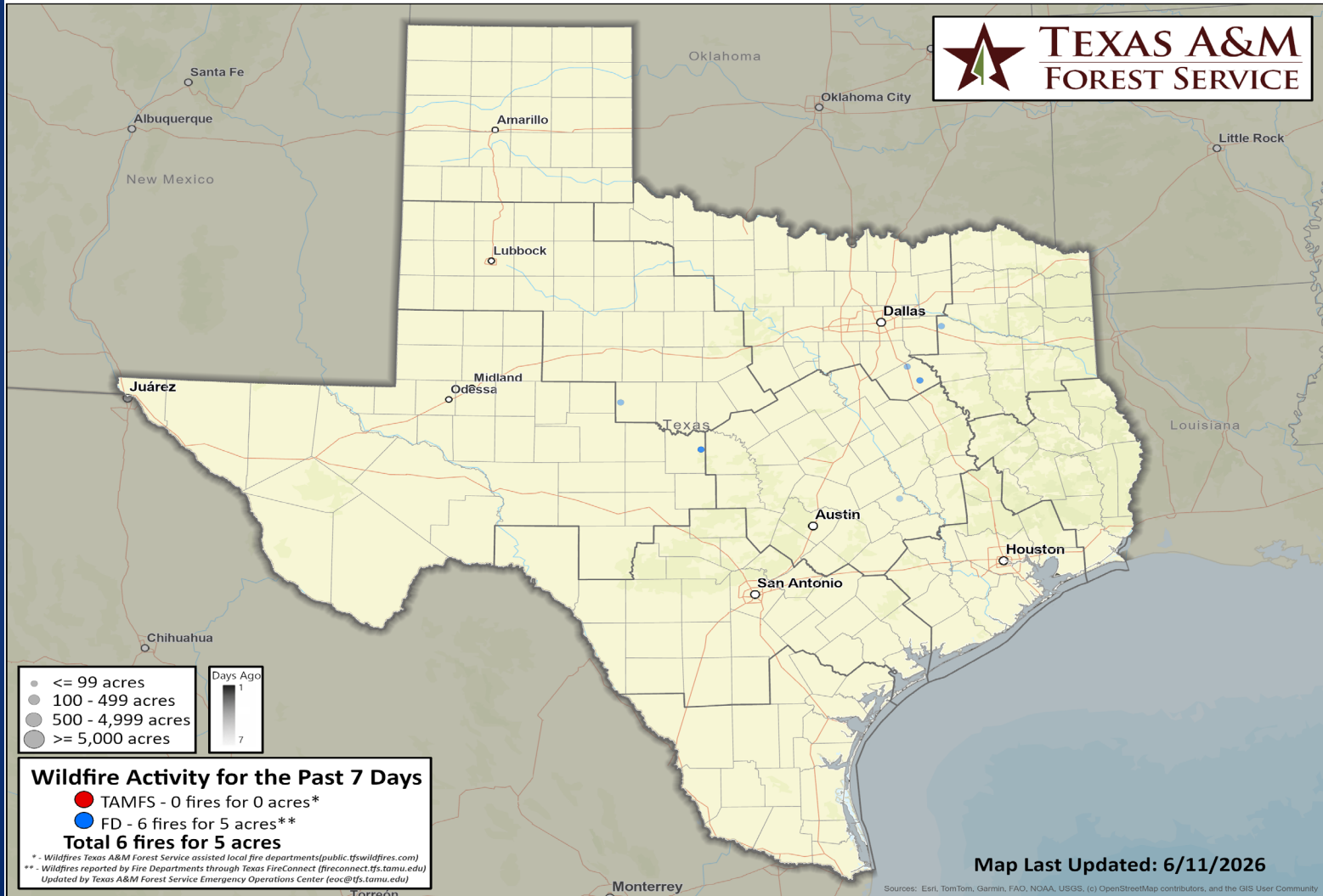
(4 km x 4 km resolution)

Estimated for
06/10/2026



Fire Activity (*Last 24 Hours)

Report of 703 fires (No Change) and 104,304 (No Change) acres have been burned this year. There are 86 (-1) counties with burn bans. The Keetch–Byram Drought Index list contains 45 (+2) counties with an average over 400.



Training

DATES		TITLE	COURSE	LOCATION
06/09/26	06/11/26	Intermediate Incident Command System for Expanding Incidents	G-300	Austin
06/09/26	06/11/26	Intermediate Incident Command System for Expanding Incidents	G-300	Galveston
06/09/26	06/11/26	Intermediate Incident Command System for Expanding Incidents	G-300	Rockwall
06/09/26	06/11/26	Disaster Accounting Basics	T-ACC600	Kingsville
06/09/26	06/12/26	Texas Emergency Management Response to Recovery Course	T-PUB250	Tyler
06/11/26	06/11/26	Emergency Tracking Network (ETN) Mobile v2 WebEOC Application	T-ETN200	Kerrville
06/11/26	06/12/26	Mass Fatalities Incident Response Course	G-386	Hondo
06/11/26	06/12/26	Advanced Incident Command System for Complex Incidents	G-400	Floresville
06/11/26	06/12/26	Advanced Incident Command System for Complex Incidents	G-400	Murphy



Statewide Significant Events

DATES		LOCATION	EVENT
06/11/26	07/19/26	Dallas	FIFA Fan Fest
06/11/26	07/19/26	Houston	FIFA Fan Fest