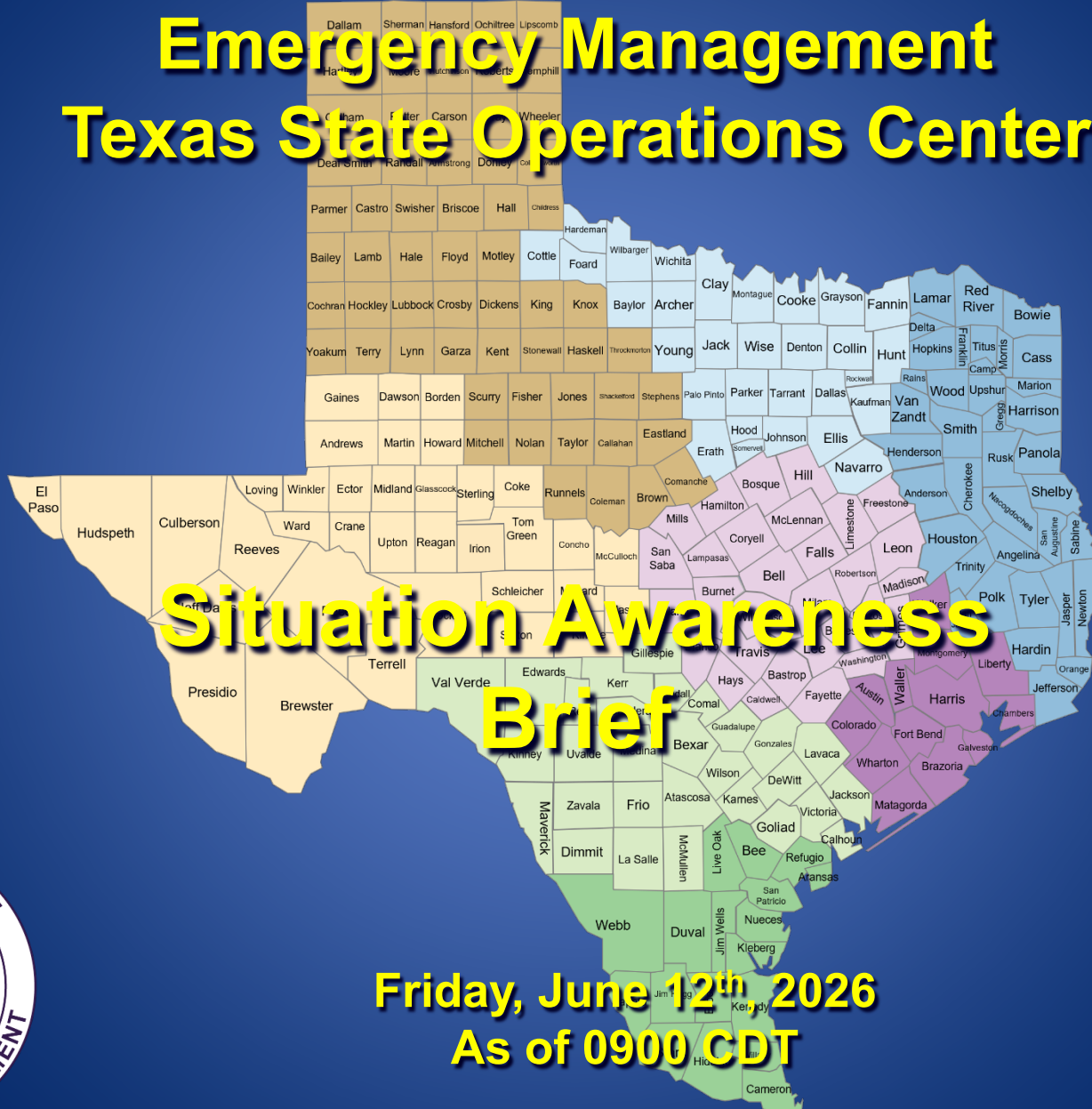


Texas Division of Emergency Management Texas State Operations Center



Tropical Weather Awareness



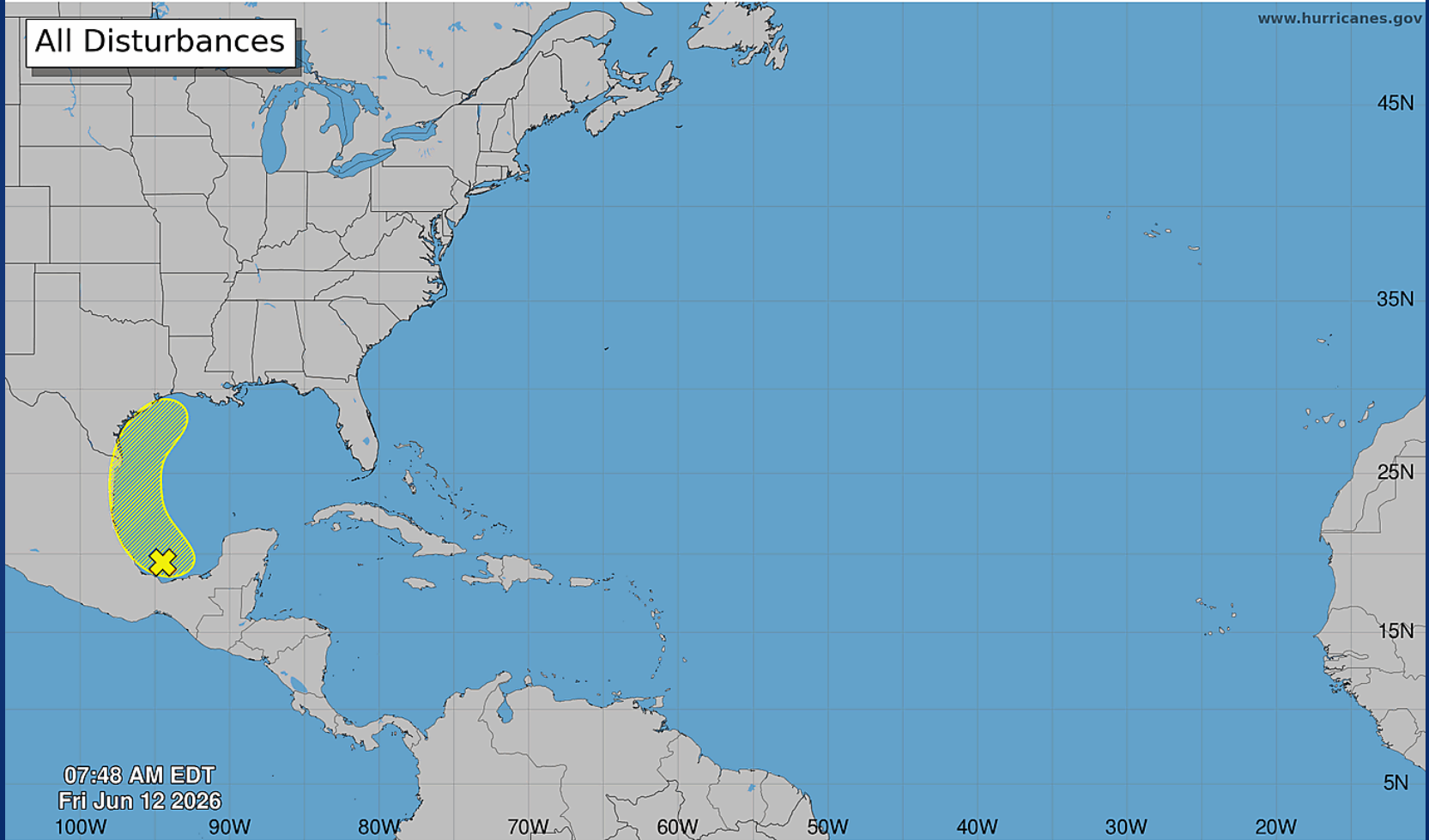
Seven-Day Graphical Tropical Weather Outlook

National Hurricane Center Miami, Florida



www.hurricanes.gov

All Disturbances




07:48 AM EDT
Fri Jun 12 2026
100W 90W 80W 70W 60W 50W 40W 30W 20W

7-Day Cyclone Formation Chance and Area:  < 40%  40-60%  > 60%

 Development not expected

Tropical or Subtropical Cyclone:  Depression  Storm  Hurricane

 Post-Tropical Cyclone or Remnants

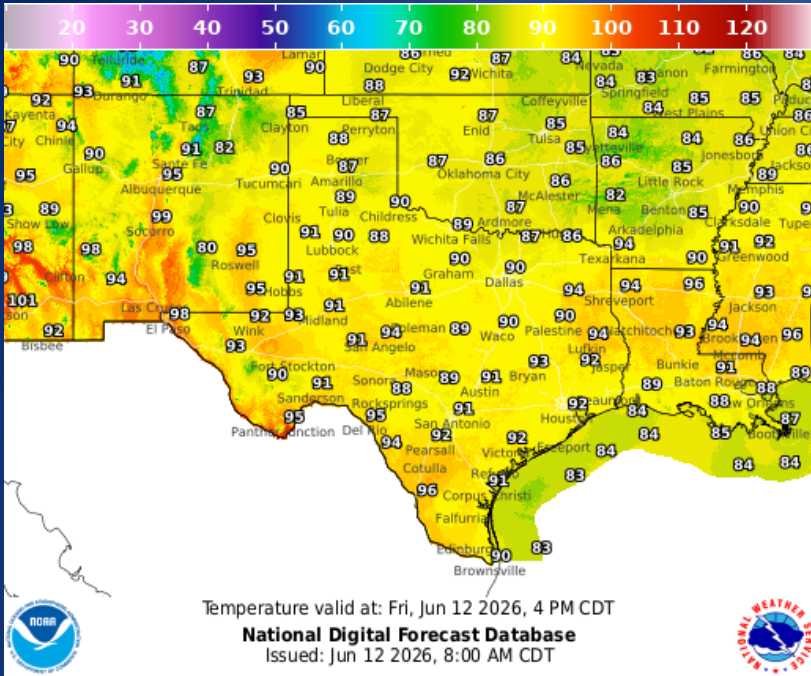
Incidents Reported to the State Operations Center (last 24 hours)

DATE	SUBJECT	LOCATION
06/11/26	Update Report #4 of a Water Outage	La Salle County
06/11/26	Final Report of the Boil Water Notice	Montague County
06/11/26	Initial Report of a Road Closure	Freestone County
06/11/26	Initial Report of a Road Closure	Dimmit County
06/11/26	Final Report of a Road Closure	Freestone County
06/11/26	Final Report of a Road Closure	Dimmit County

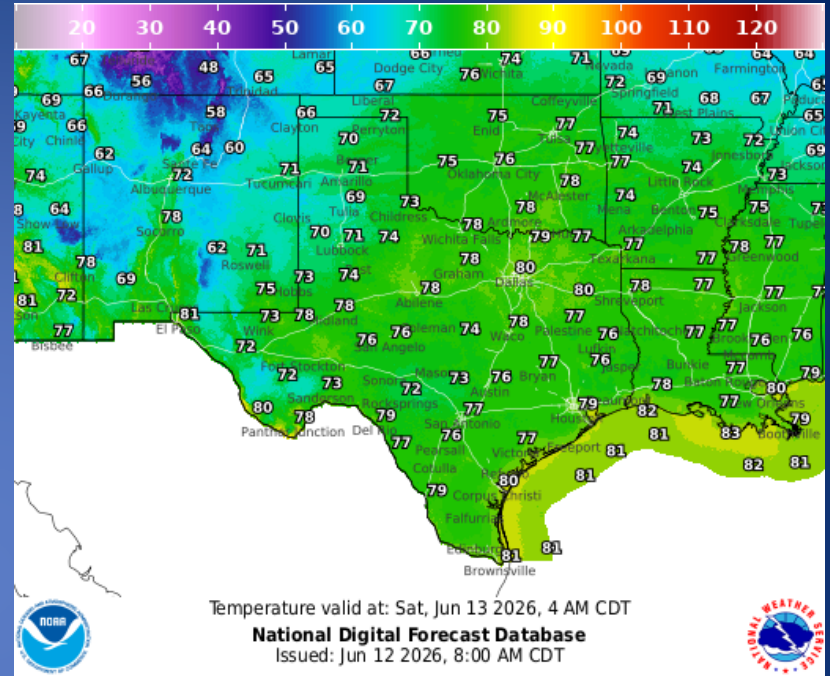
Informational Products Distributed by the State Operations Center

DATE	SUBJECT
06/11/26	Daily Situation Report [25-0026 02JUL Severe Weather]
06/11/26	Daily Situation Report [26-0001 Wildfire Season 2026]
06/11/26	Daily Situation Report [26-0015 01JUN Severe Weather]
06/11/26	National Weather Service West Gulf RFC: A More Favorable Pattern For Rainfall Sets Up Next Week...Too Soon To Define River Impacts
06/11/26	National Weather Service Brownsville: Tropical and Heavy Rainfall Update
06/11/26	Daily Situation Report [26-0016 New World Screwworm Response]
06/11/26	Texas Special Events List
06/12/26	National Weather Service Brownsville: Tropical and Heavy Rainfall Update
06/12/26	NWS Daily Threat Brief

Weather Forecast

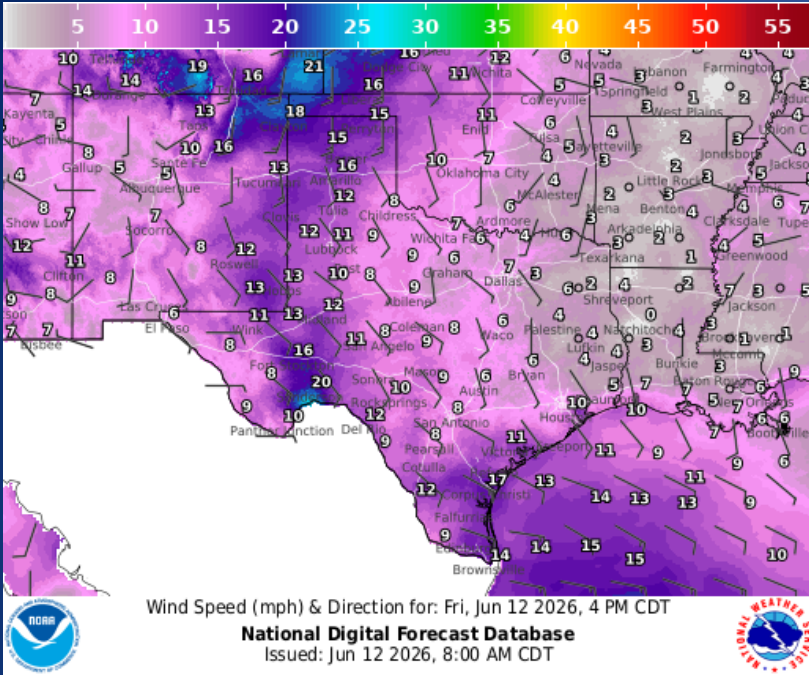


Highs

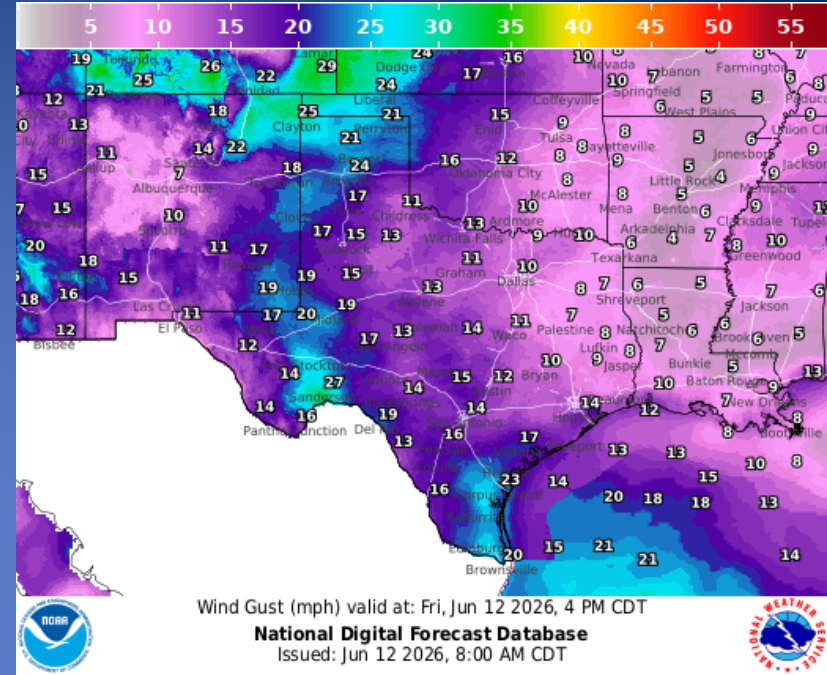


Lows

Weather Forecast



Wind Speeds

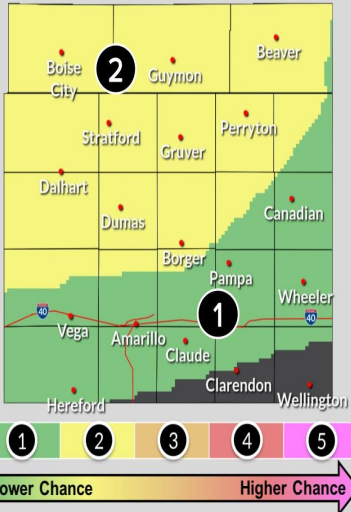


Gusts

Hazardous Weather

Severe Storm Potential Today

Updated:
Fri Jun 12, 2026 2:16 AM



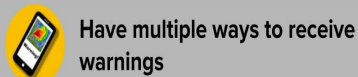
Potential Hazards



Severe Storm Timing



What You Should Do



National Weather Service | Amarillo

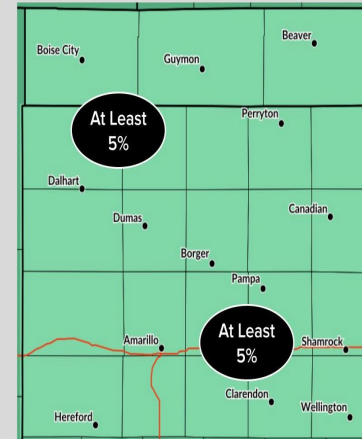
Follow Us: @NWSAmarillo

A line of storms is expected to move from west to east across the Panhandles from late this afternoon through early Saturday morning. Any of these storms could become severe, with the primary hazards being large hail and damaging wind gusts.

Low Flash Flood Potential Today

Updated:
Fri Jun 12, 2026 2:16 AM

Chance of Flash Flooding within 25 Miles



Hazards



Timing

Most Likely:
7 PM Today -
2 AM Saturday

Information & Preparedness

- A line of storms may have heavy rain that could lead to flash flooding this evening.
- Flood risk is most likely in areas that see prolonged heavy rain or multiple rounds of rain.
- Turn around, don't drown!

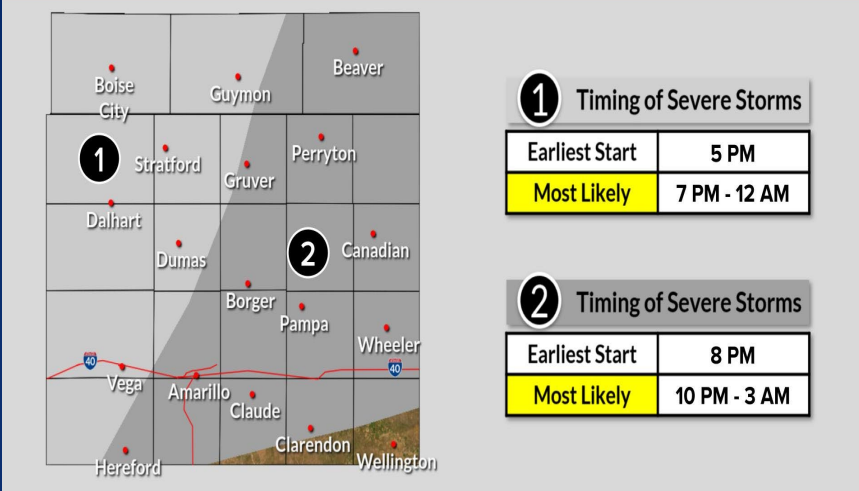
National Weather Service | Amarillo

Follow Us: @NWSAmarillo

Thunderstorms that occur this evening will produce heavy rain. Localized flash flooding will be possible for locations that see prolonged heavy rainfall, or for locations that are prone to flash flooding such as urban and low-lying areas.

Hazardous Weather

Severe Storm Timing - This Evening through Tonight



National Weather Service Amarillo

Follow Us: @NWSAmarillo



Updated:

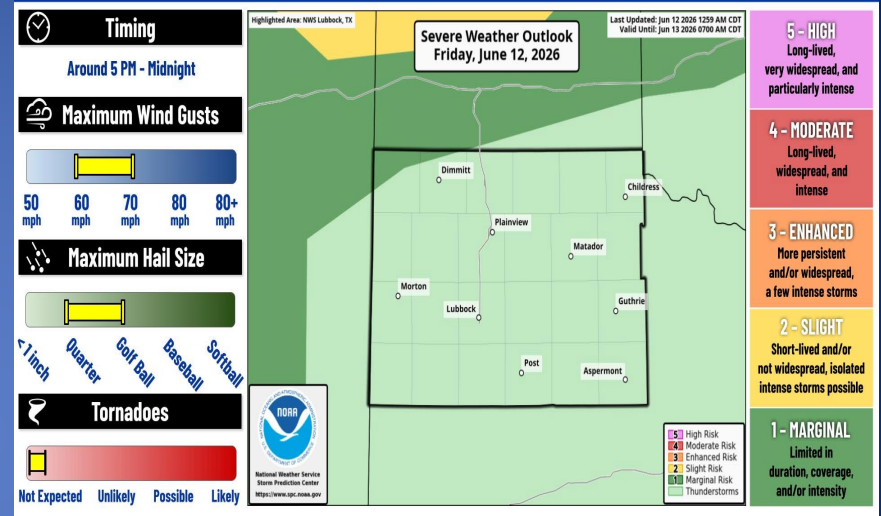
Fri Jun 12, 2026 2:16 AM

Severe storms may begin moving in across the west as early as 5 PM this afternoon, but will more likely hold off until the early evening hours. Storms will move from west to east and should exit the area by 2-3 AM on Saturday morning.

Severe Weather Outlook: June 12, 2026

weather.gov/Lubbock

Updated: Fri Jun 12, 2026 3:50 AM



NATIONAL WEATHER SERVICE LUBBOCK TX

Follow Us: @NWSLubbock

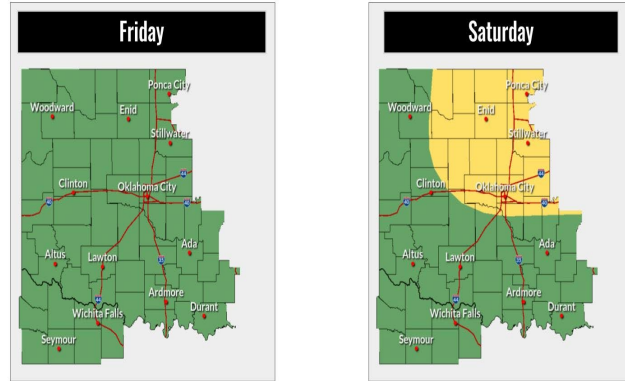
Isolated to scattered thunderstorms will be possible late Friday evening, primarily across the far southern Texas Panhandle. Strong winds up to 70 mph, golf ball sized hail, and locally heavy rainfall will be the primary hazards with any storms that develops.

Hazardous Weather

Excessive Rainfall Possible Through the Weekend

June 12, 2026
1:28 AM

Excessive Rainfall Risk	
	High
	Moderate
	Slight
	Marginal

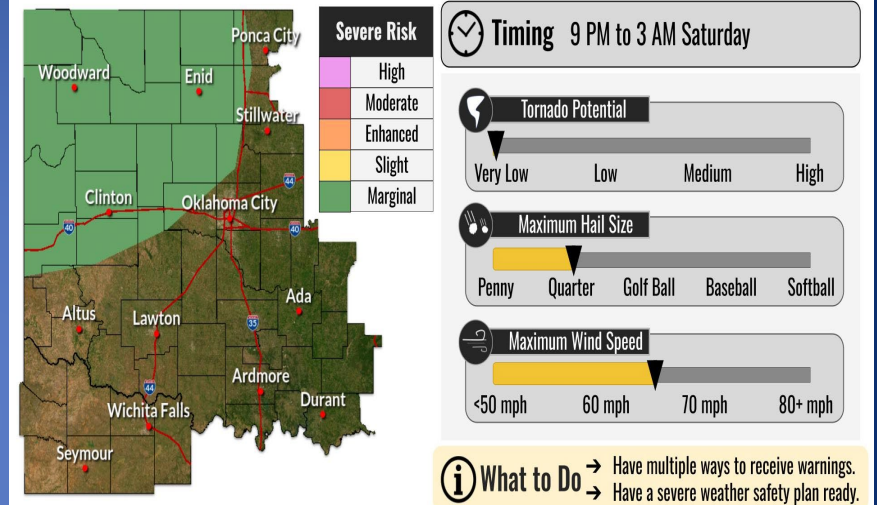


Multiple rounds of showers and thunderstorms may lead to heavy rainfall the rest of this week into the weekend, which could lead to flooding. 1-2 inches are possible through Sunday, with locally higher amounts possible.

Multiple rounds of showers and thunderstorms may lead to flooding concerns across the area through the weekend. Rainfall amounts of 1-2 inches, with locally higher amounts are possible.

Friday Severe Risk

June 12, 2026
1:25 AM



There is a marginal risk of severe storms on Friday from late evening through the overnight. Large hail and damaging winds will be possible.

Hazardous Weather

Scattered Storms in North Texas Today

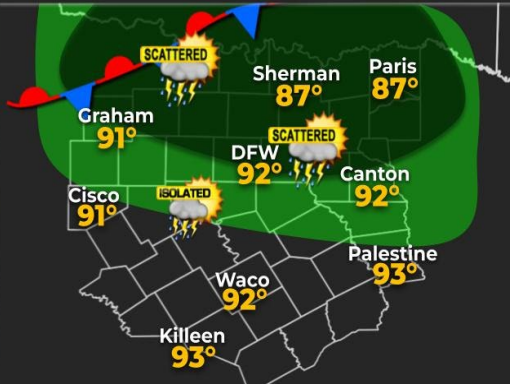
weather.gov/FWD
Issued Fri Jun 12, 2026 12:07 AM

Scattered storms possible from this morning into the afternoon.
Summertime heat and humidity continues, with **max heat index values 100-105°**.

Some stronger storms could produce **frequent lightning and gusty downburst winds**.

Areas unaffected by thunderstorms will have another hot and humid afternoon. **Take precautions to protect yourself from the heat.**

Storm Coverage (Morning and Afternoon)

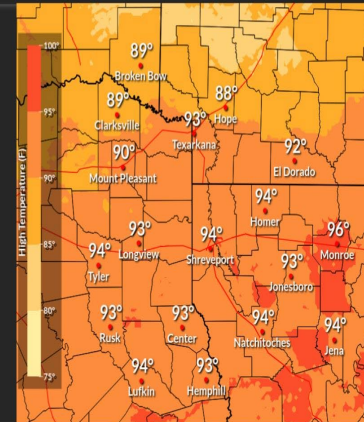


NATIONAL WEATHER SERVICE FORT WORTH TX

Follow: @NWSFortWorth

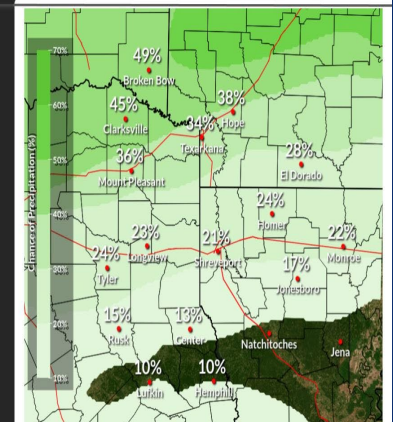
Frontal Boundary to Bring Showers and Thunderstorms

High Temperatures



Highs in the upper 80s to lower 90s. Heat Indices 100 to 105.

Rain Chances



Best chances across the I-30 corridor



NATIONAL WEATHER SERVICE - SHREVEPORT, LA

Follow: @NWSShreveport

weather.gov/shv

Updated: Fri Jun 12, 2026 1:30 AM

Scattered storms are possible from this morning into the afternoon mainly in North Texas, some of which may produce frequent lightning and strong downburst wind gusts. Areas unaffected by thunderstorms will have another hot and humid afternoon with heat index values up to 105 degrees. Take precautions to protect yourself from the heat.

A frontal boundary will move into the ArkLaTex bringing increased rain chances across mainly southeast Oklahoma, northeast Texas, and southwest Arkansas. Elsewhere, hot conditions to continue with highs in the lower 90s and heat index values over 100 degrees.

Hazardous Weather

HIGH Risk of Rip Currents

Through 10 AM This Morning



Gulf-facing Beaches



Numerous, Strong, Life-Threatening Rip Currents

Rip Currents can sweep even the best swimmers away from shore!

- Don't swim against the current.
- You may be able to escape by swimming in a direction following the shoreline, then at an angle toward the beach.
- If you feel you will be unable to reach shore, draw attention to yourself.



HIGH RISK
RIP
CURRENTS



NATIONAL WEATHER SERVICE
HOUSTON/GALVESTON
Follow: @NWSHouston

Updated: June 12, 2026

High Risk of Rip Currents for Gulf-facing Beaches through 10 AM Friday. Numerous, strong, life-threatening rip currents will be possible. Rip Currents can sweep even the best swimmers away from shore! If you get caught, you may be able to escape by swimming in a direction following the shoreline, then at an angle toward the beach. Don't swim against the current. If you feel you will be unable to reach shore, draw attention to yourself.

Friday Outlook

Forecast High Temperatures

Highs:

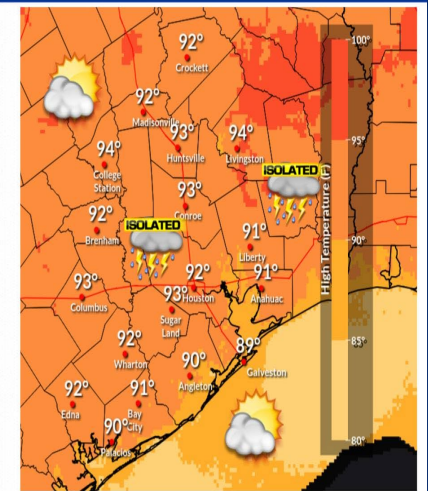


- Upper 80s to low 90s
- **Heat Indices: 100-106°F**

Conditions:



- Isolated showers and t-storms expected.
- Hot and humid with a southeasterly breeze around 5-10 mph with occasional gusts near 15 mph.



weather.gov/Houston
National Weather Service - Houston/Galveston, TX
Follow: @NWSHouston

Updated: Fri Jun 12, 2026 2:34 AM

High temperatures in the upper 80s to low 90s. Heat indices from 100 to 106. Isolated showers and thunderstorms expected. Hot and humid with a southeasterly breeze around 5 to 10 mph with occasional gusts near 15 mph.

Hazardous Weather

Beach Hazards and Warning Flags

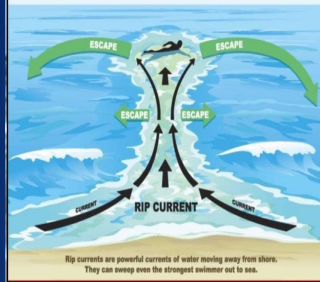
Hazardous Beach Conditions This Weekend

Weather Forecast Office
Corpus Christi, TX

Friday, June 12, 2026 4:38 AM



RIP CURRENTS Break the Grip of the Rip!



- Know how to swim. If possible, only do so near beach patrol or lifeguards and never alone.
- To escape a rip current: Swim parallel to the coast until the pull eases, then swim to shore.
- Alternate escape: Float with the current until the pull eases, then swim to shore at an angle.

Rip Current Facts

Rip currents do not pull people under the water—they pull people away from shore.

Rip current speeds vary. They have been measured as fast as 8 feet per second—faster than an Olympic swimmer!

Rip currents can be very narrow or more than 50 yards wide. They typically end just beyond the line of breaking waves

Rip currents are not “undertow” or “riptides”. These terms should not be used to describe them.

Texas Beach Warning Flag Colors and Descriptions



Green: Conditions are calm. Swim with care.



Yellow: Indicates caution should be used when entering any body of water. This flag is flown for normal conditions to remind swimmers to stay alert.



Red: Flown when conditions are determined to be out of the ordinary, such as the presence of strong wind, strong current, or large surf. Adult swimmers should stay in water no more than waist-deep, and non-swimmers and children should be kept along the surf line.



Purple: Indicates a potential problem with jellyfish, Portuguese man-o-war, stingrays, or other marine life that could be a hazard for swimmers.



Orange: Indicates there is an environmental warning for air and/or water quality. Ask the Lifeguard for more details.

f t WWSCorpus

weather.gov/crp

If at the beach, be aware of current conditions and rip currents. Swim where there are lifeguards and never swim alone. If caught in a rip, relax and call for help and swim along the shoreline. Remain hydrated and use sunscreen. Be aware of the weather. If you hear thunder, go immediately to an enclosed building or hard-topped vehicle.



Today's Beachcast

June 12, 2026

3:41 AM

Sunny with a MODERATE Risk of Rip Currents



Today

Highs: In the upper 80s

Wind: SE winds 15 to 20 mph

UV Index: Extreme

Water Temps: 84 degrees

Wave Heights: Around 4 feet

Rip Current Risk: Moderate

High Tides

South Padre Island: 05:41 AM CDT

Warm, breezy conditions at the local beaches with a MODERATE RISK of rip currents in the surf zone.

Hazardous Weather

Severe Weather Risk

Friday, June 12

Updated: Thu Jun 11, 2026 12:31 PM



- Marginal Risk: Hudspeth and Otero Counties (isolated severe storms possible)



- Wind gusts up to 60 mph
- Hail up to 1 inch diameter
- Frequent lightning and heavy downpours
- When thunder roars go indoors!



- Localized areas may see 1 to 2 inches of rain; isolated flash flooding
- Most likely timing: 3 - 8 pm



NATIONAL WEATHER SERVICE

EL PASO TEXAS

weather.gov/EIPaso

Follow Us: @NWSEIPaso

Moisture and instability move into the area for Friday, bringing low chances of thunderstorms east of the Rio Grande Valley during the afternoon and evening. Some storms may be strong.

Rain/Storm Chances

Updated: Thu Jun 11, 2026 2:22 PM

Eastern areas will be favored for rain



- Moisture moves into eastern areas for Friday around high pressure
- Drier for Saturday, then more widespread moisture/rain chances Sunday into Monday
- Temps cooling towards normal



IMPACTS:

- Frequent lightning
- Gusty winds to 50 mph
- Small hail up to 0.5" in diameter
- Localized heavy rainfall

Maximum Probability of Precipitation (%)

Forecast

	6/12 Fri 12pm	6/13 Sat 12am 12pm	6/14 Sun 12am 12pm	6/15 Mon 12am 12pm
Alamogordo	35	0 10	5 55	35 20
Cloudcroft	55	0 25	15 75	35 55
Deming	5	0 0	0 45	25 15
El Paso	20	0 20	0 60	50 20
Las Cruces	10	0 10	0 50	35 20
Lordsburg	0	5 5	0 15	15 10
Sierra Blanca	45	5 15	10 50	65 30
Silver City	5	0 5	0 30	20 20
T or C	5	0 10	0 45	10 20

Created: 1:00 pm MDT Thu 6/11/2026 | Values are maximums over the period.



NATIONAL WEATHER SERVICE

EL PASO TEXAS

weather.gov/EIPaso

Follow Us: @NWSEIPaso

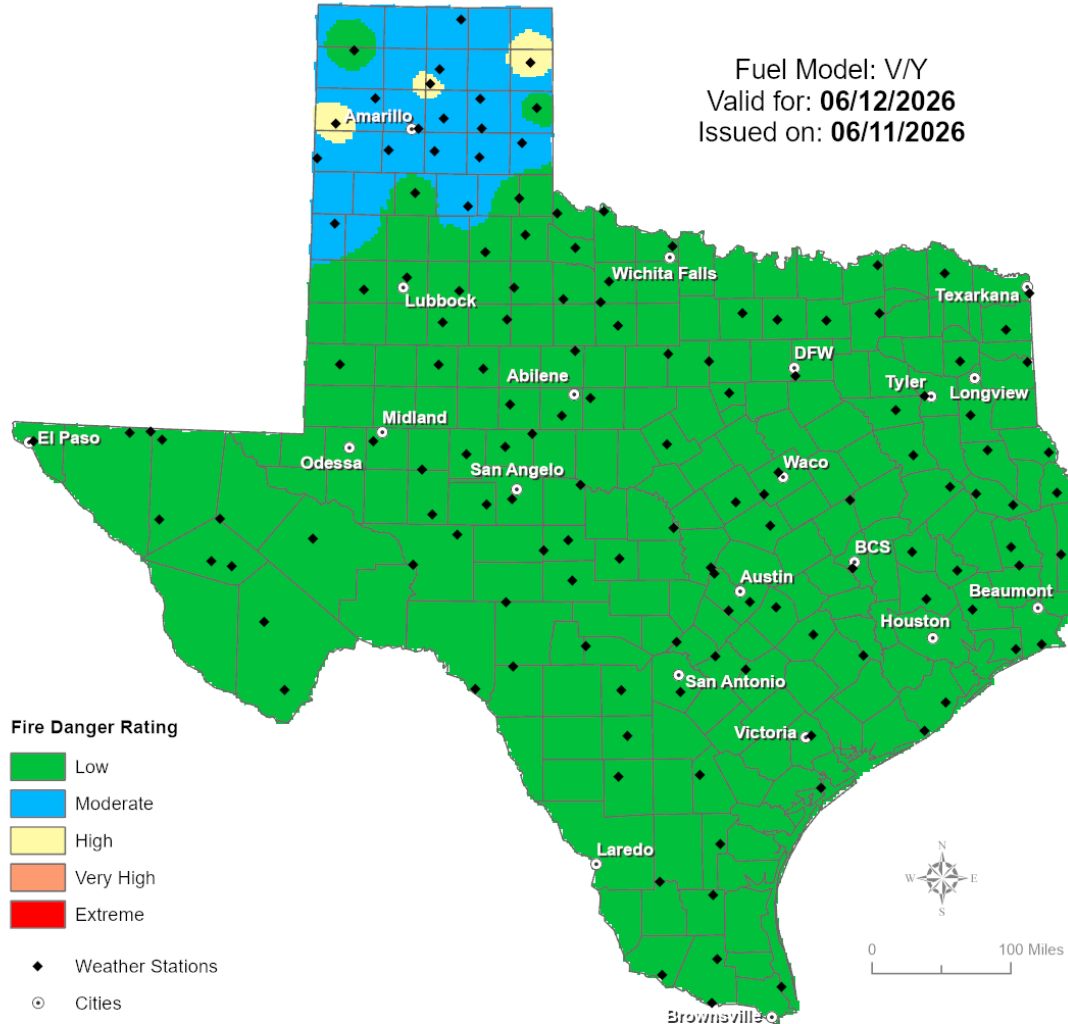
The chance of rain/storms returns to the region on Friday. Sunday looks like the wettest day of the period.

Weather Advisory/Statement/Watch/Warning Issued

DATE	WARNING TYPE	LOCATION
06/11/26	Flash Flood Warning	Crosby, Garza, Hockley, Jeff Davis, Lubbock, Lynn, Reeves, and Ward Counties
06/11/26	Severe Thunderstorm Warning	Borden, Childress, Cottle, Crosby, Dawson, Dickens, Floyd, Garza, Hall, Hardeman, Hockley, Lipscomb, Lubbock, Lynn, Motley, Reeves, and Ward Counties
06/11/26	Severe Thunderstorm Watch	Archer, Baylor, Clay, Foard, Hardeman, Knox, Wichita, and Wilbarger Counties
06/11/26	Special Weather Statement	Archer, Brewster, Clay, Hardeman, Jeff Davis, Loving, Pecos, Presidio, Reeves, Ward, Wichita, and Winkler Counties
06/12/26	Flash Flood Warning	Crosby, Garza, Lubbock, and Lynn Counties
06/12/26	Special Weather Statement	Archer, Bowie, Clay, and Red River Counties

Fire Danger Forecast

Forecast Fire Danger



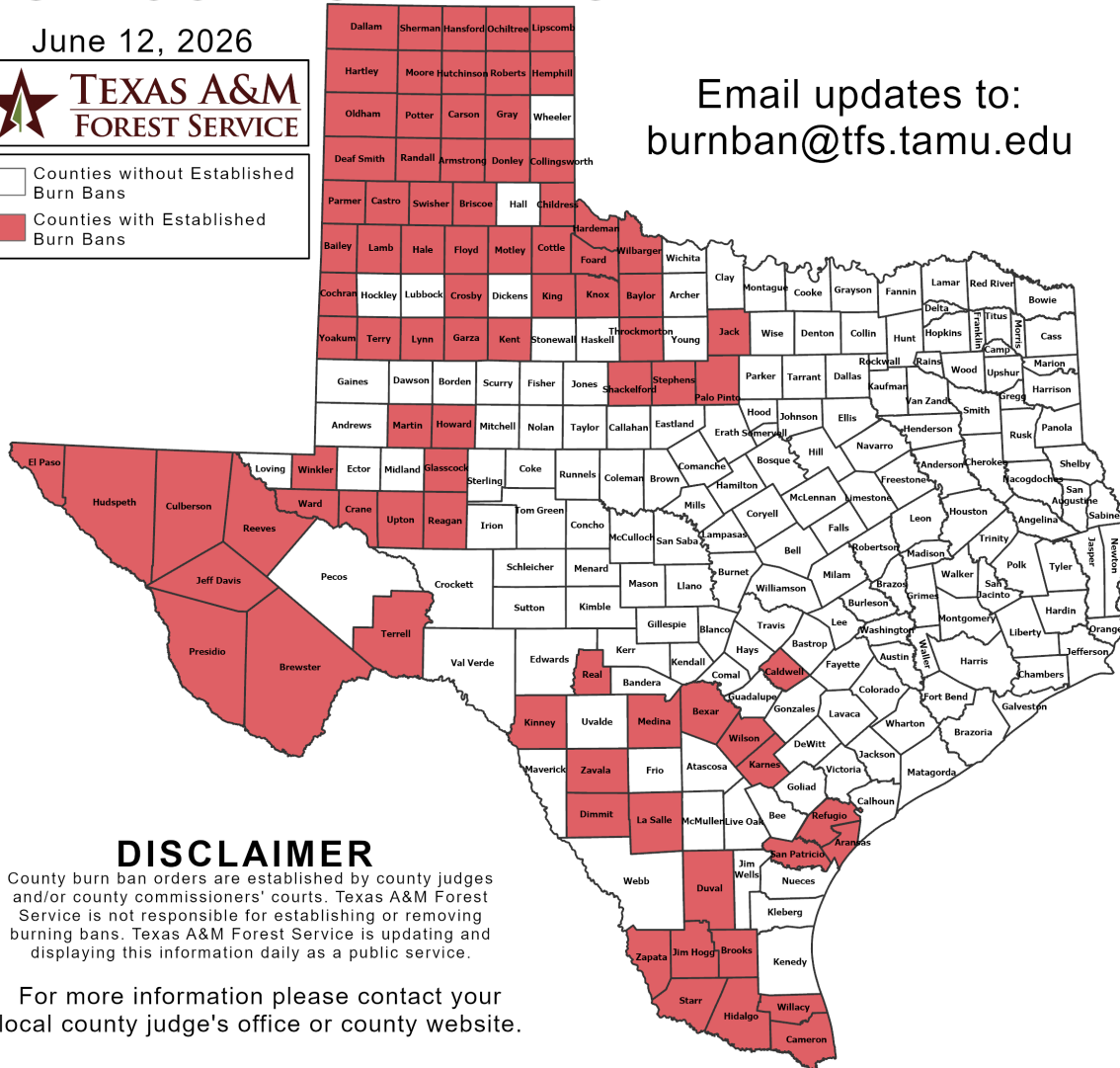
Burn Ban

OUTDOOR BURN BANS

June 12, 2026



Counties without Established Burn Bans
 Counties with Established Burn Bans



Email updates to:
burnban@tfs.tamu.edu

Counties with Burn Bans: 85

- | | | |
|---------------|------------|--------------|
| Aransas | Gray | Parmer |
| Armstrong | Hale | Potter |
| Bailey | Hansford | Presidio |
| Baylor | Hardeman | Randall |
| Bexar | Hartley | Reagan |
| Brewster | Hemphill | Real |
| Briscoe | Hidalgo | Reeves |
| Brooks | Howard | Refugio |
| Caldwell | Hudspeth | Roberts |
| Cameron | Hutchinson | San Patricio |
| Carson | Jack | Shackelford |
| Castro | Jeff Davis | Sherman |
| Childress | Jim Hogg | Starr |
| Cochran | Karnes | Stephens |
| Collingsworth | Kent | Swisher |
| Cottle | King | Terrell |
| Crane | Kinney | Terry |
| Crosby | Knox | Throckmorton |
| Culberson | Lamb | Upton |
| Dallam | La Salle | Ward |
| Deaf Smith | Lipscomb | Wilbarger |
| Dimmit | Lynn | Willacy |
| Donley | Martin | Wilson |
| Duval | Medina | Winkler |
| El Paso | Moore | Yoakum |
| Floyd | Motley | Zapata |
| Foard | Ochiltree | Zavala |
| Garza | Oldham | |
| Glasscock | Palo Pinto | |

DISCLAIMER

County burn ban orders are established by county judges and/or county commissioners' courts. Texas A&M Forest Service is not responsible for establishing or removing burning bans. Texas A&M Forest Service is updating and displaying this information daily as a public service.

For more information please contact your local county judge's office or county website.

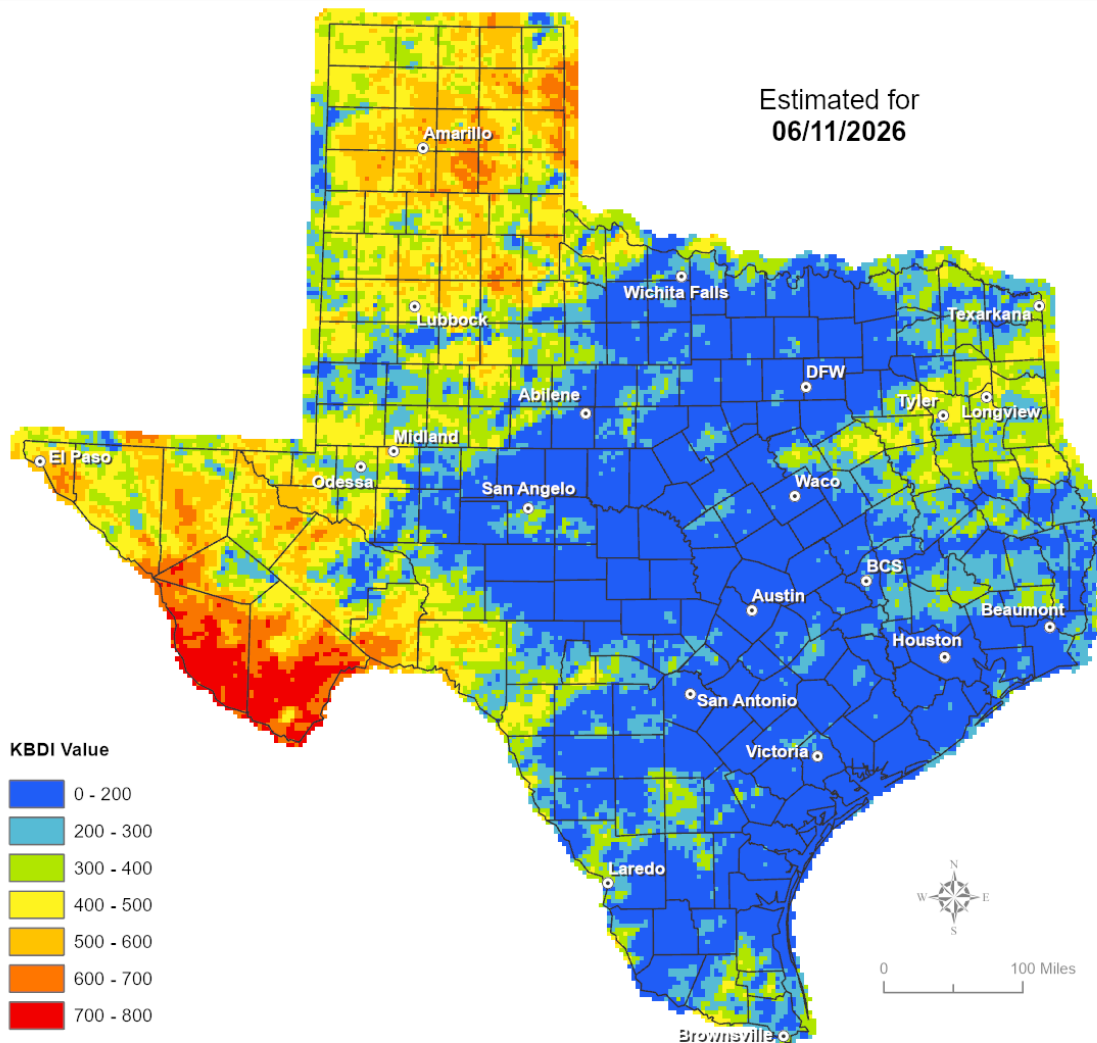
RED FLAG WARNINGS: www.weather.gov
 Additional map formats available at <https://tfsweb.tamu.edu/Burnbans/>

Keetch-Byram Drought Index

Keetch-Byram Drought Index

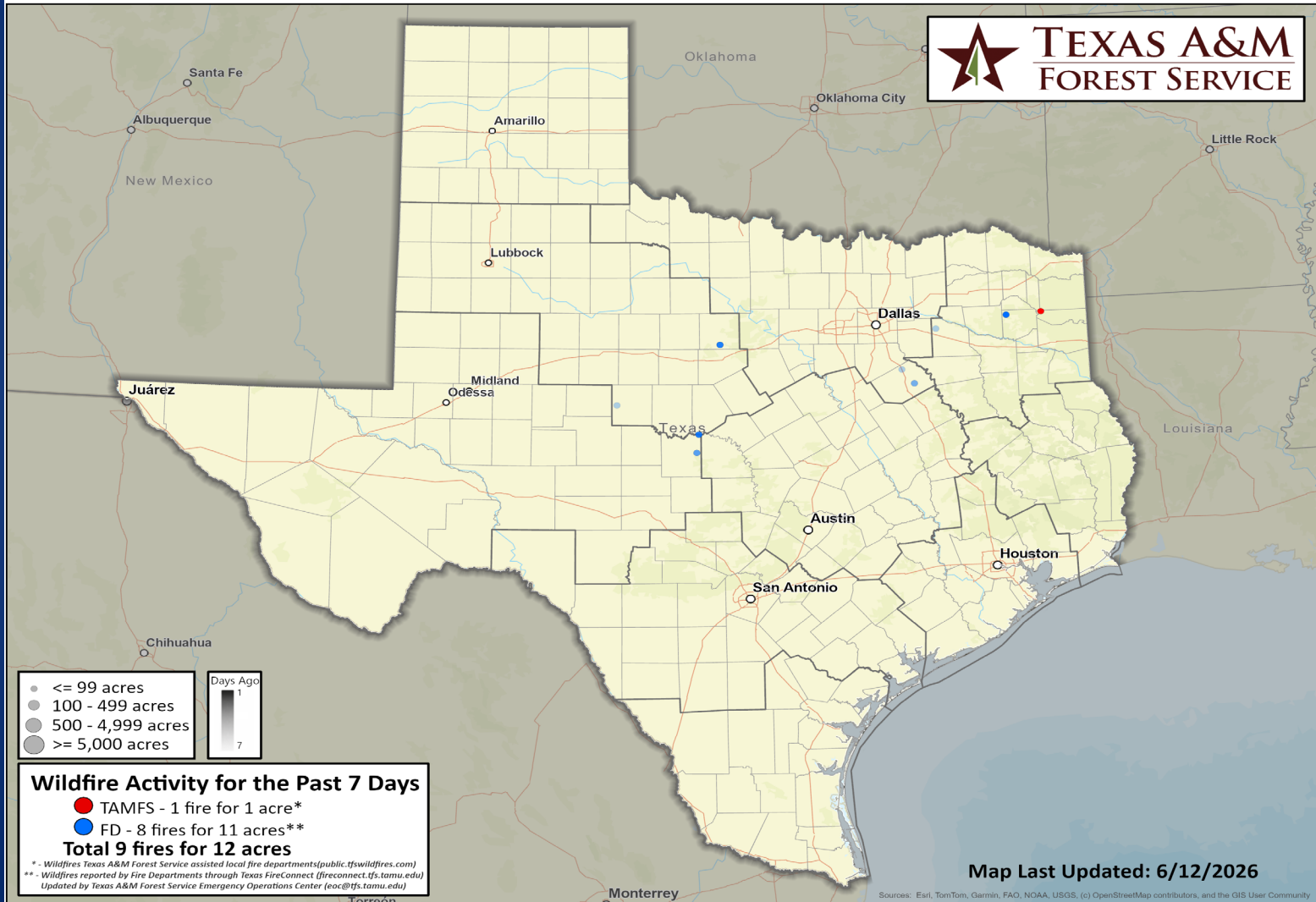
(4 km x 4 km resolution)

Estimated for
06/11/2026



Fire Activity (*Last 24 Hours)

Report of 703 fires (No Change) and 104,304 (No Change) acres have been burned this year. There are 85 (-1) counties with burn bans. The Keetch–Byram Drought Index list contains 47 (+2) counties with an average over 400.



Training

DATES		TITLE	COURSE	LOCATION
06/09/26	06/12/26	Texas Emergency Management Response to Recovery Course	T-PUB250	Tyler
06/11/26	06/12/26	Mass Fatalities Incident Response Course	G-386	Hondo
06/11/26	06/12/26	Advanced Incident Command System for Complex Incidents	G-400	Floresville
06/11/26	06/12/26	Advanced Incident Command System for Complex Incidents	G-400	Murphy
06/12/26	06/12/26	Guide Public Officials Workshop	T-PUB200	Raymondville

Statewide Significant Events

DATES		LOCATION	EVENT
06/11/26	07/19/26	Dallas	FIFA Fan Fest (Dallas)
06/11/26	07/19/26	Houston	FIFA Fan Fest