

Tropical Weather Awareness



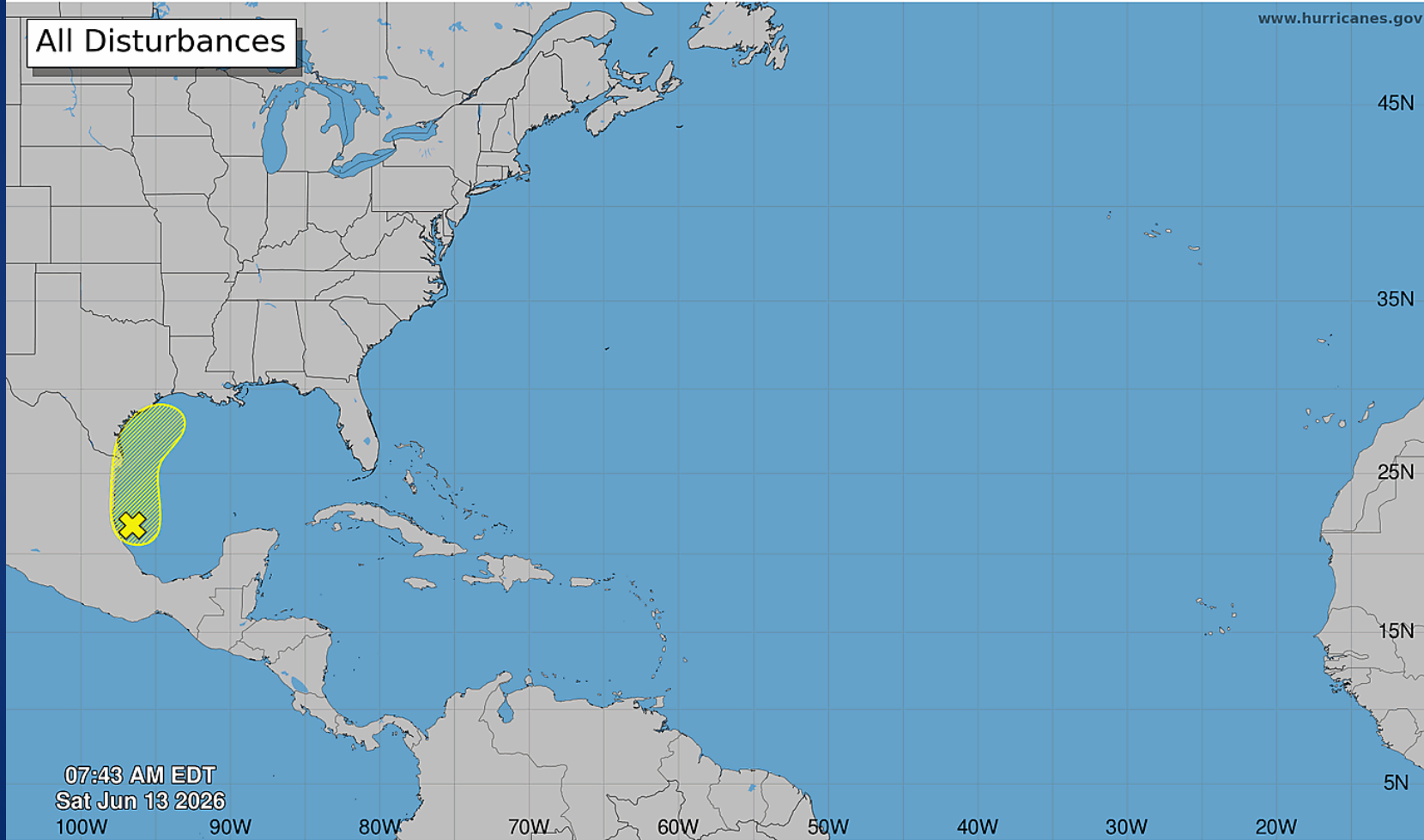
Seven-Day Graphical Tropical Weather Outlook

National Hurricane Center Miami, Florida



www.hurricanes.gov

All Disturbances



07:43 AM EDT
Sat Jun 13 2026

100W 90W 80W 70W 60W 50W 40W 30W 20W

7-Day Cyclone Formation Chance and Area: ☉ < 40% ☉ 40-60% ☉ > 60%

☒ Development not expected

Tropical or Subtropical Cyclone: ○ Depression ☉ Storm ☉ Hurricane

☒ Post-Tropical Cyclone or Remnants

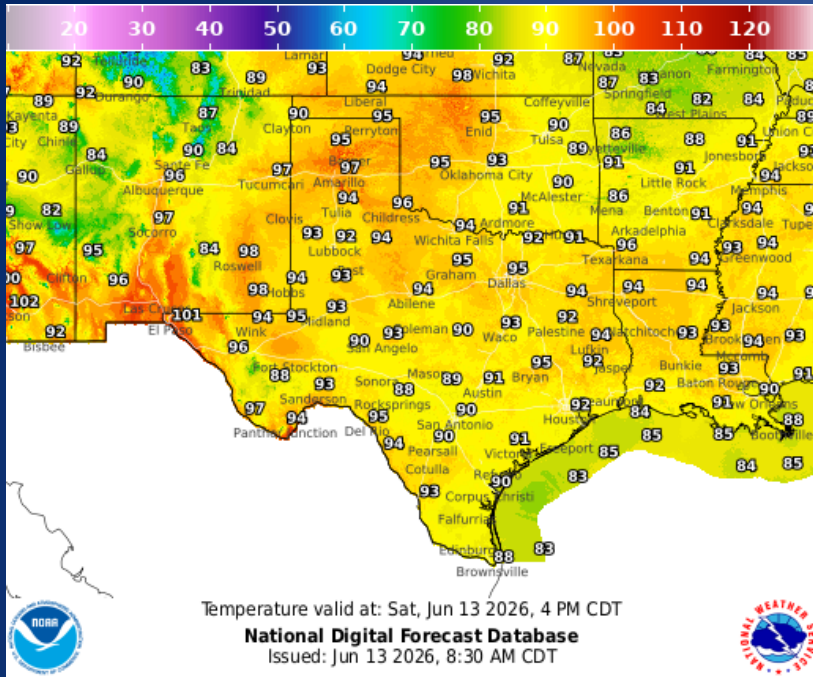
Incidents Reported to the State Operations Center (last 24 hours)

DATE	SUBJECT	LOCATION
06/12/26	Initial Report of a Road Closure	Guadalupe County
06/12/26	Initial Report of a Natural Gas Incident	San Jacinto County
06/12/26	Update Report of a Natural Gas Incident	San Jacinto County
06/12/26	Update Report #2 of the Natural Gas Incident	San Jacinto County
06/12/26	Initial Report of a Downed Aircraft	Young County
06/12/26	Update Report of a Downed Aircraft	Young County

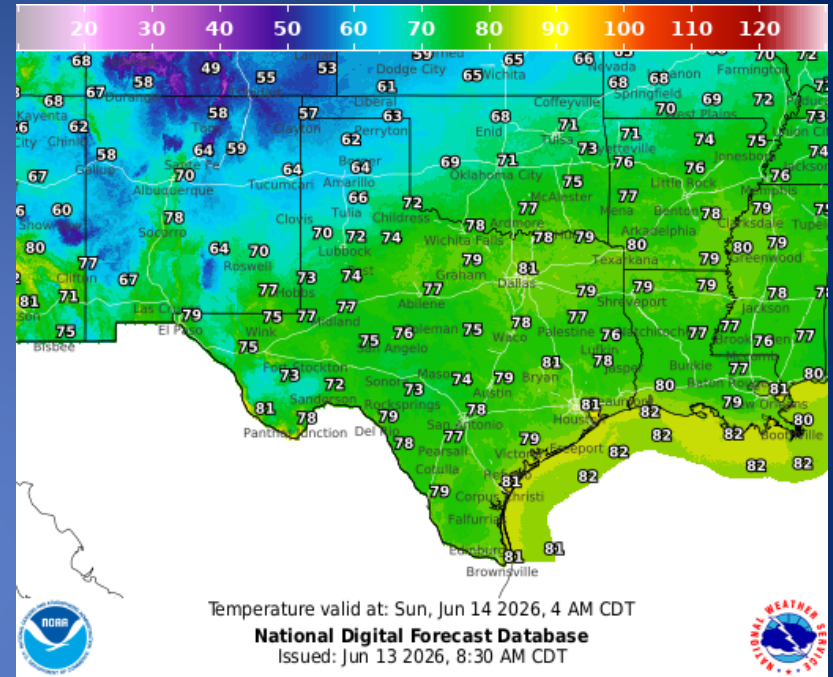
Informational Products Distributed by the State Operations Center

DATE	SUBJECT
06/12/26	National Weather Service Amarillo: Severe Weather Briefing
06/12/26	National Weather Service West Gulf RFC: Watching Next Week's Rainfall - Low Confidence in River Impacts
06/12/26	National Weather Service El Paso, TX/Santa Teresa, NM: Strong to Severe Storm Briefing for Sunday
06/12/26	National Weather Service Houston/Galveston: Locally Heavy Rain Possible Sunday-Midweek
06/12/26	National Weather Service Corpus Christi: Rainfall and Marine Hazards
06/13/26	National Weather Service Brownsville: Rainfall and Coastal Hazards Update
06/13/26	Daily NWS Threat Brief
06/13/26	NWS Amarillo: Weather Briefing for the Severe Thunderstorm Potential

Weather Forecast

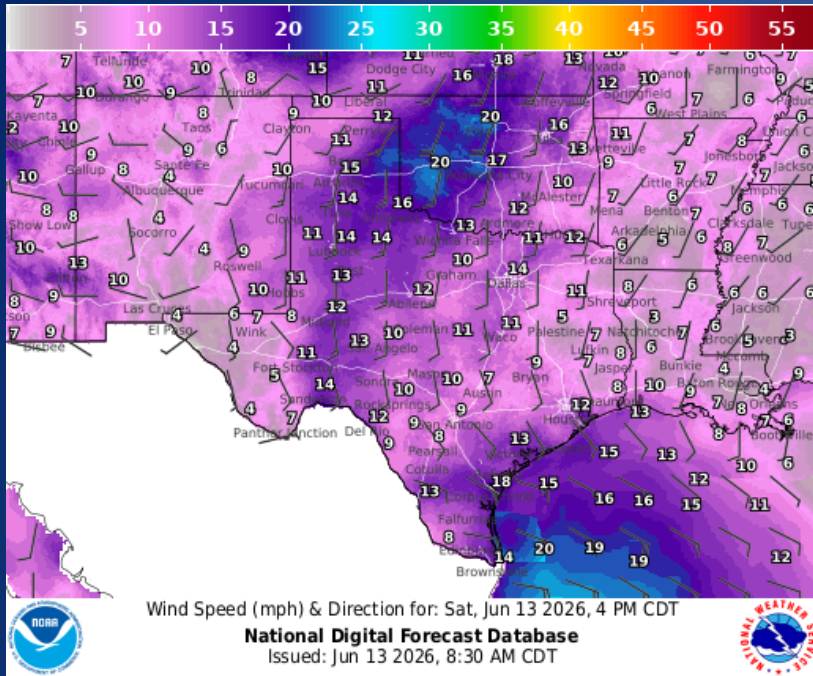


Highs

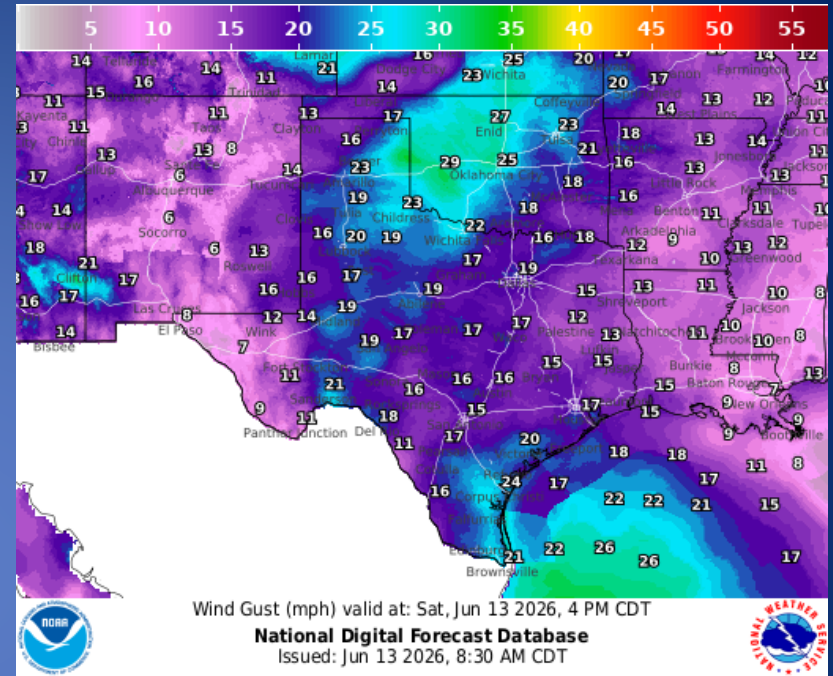


Lows

Weather Forecast

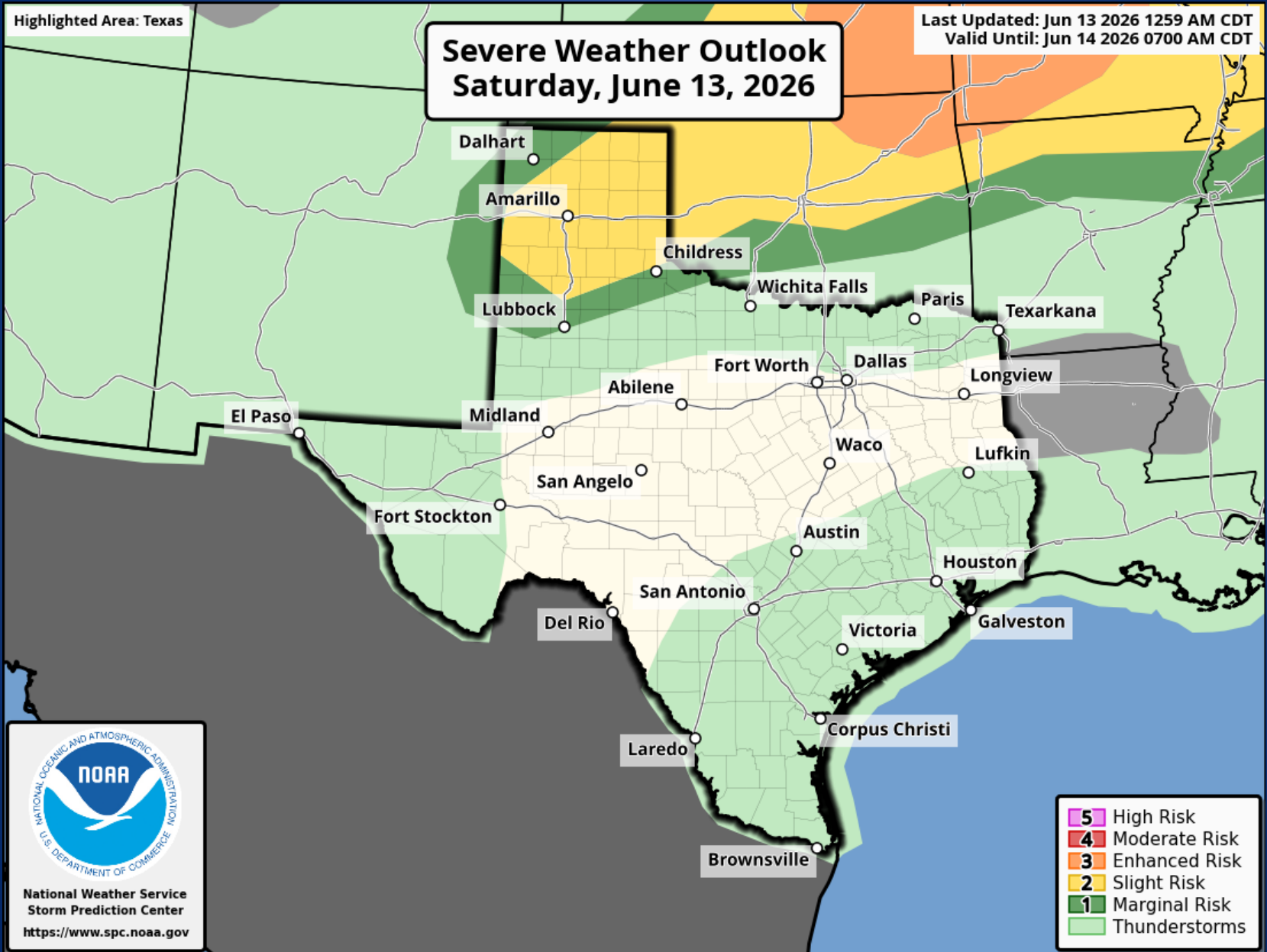


Wind Speeds



Gusts


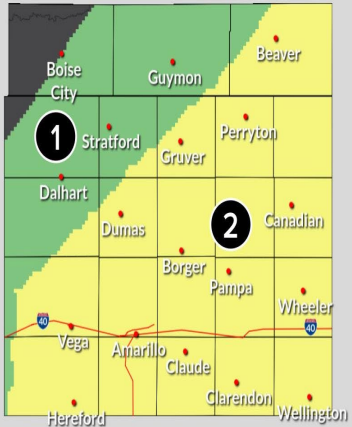
Hazardous Weather



Hazardous Weather

Severe Storm Potential Today


Updated:
Sat Jun 13, 2026 2:14 AM




Potential Hazards

 Ping Pong Ball
 70 mph Wind Gusts
 Very Low Tornado Risk
1.50" Hail

Severe Storm Timing

 3 PM Today through
12 AM Sunday

What You Should Do

 Have multiple ways to receive warnings

National Weather Service | Amarillo

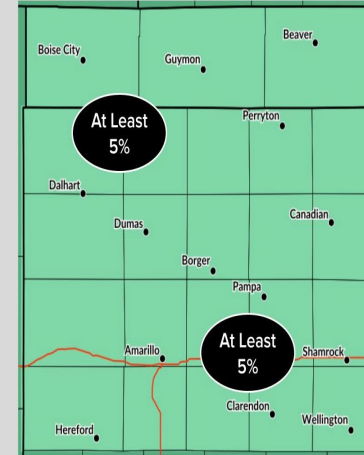
Follow Us: @NWSAmarillo

Severe storm chances return to the Texas and Oklahoma Panhandles this afternoon through this evening. The better chances for severe storms will be across the south and east today. Damaging wind gusts and large hail are the primary hazards with any storms that become severe.



Flash Flood Potential This Evening

Updated:
Sat Jun 13, 2026 2:14 AM

Chance of Flash Flooding within 25 Miles



Hazards

 HEAVY RAIN
1-4 Inch/hour Rain Rates
 Lightning

Timing

Most Likely:
6 PM Today -
12 AM Sunday

Information & Preparedness

- Heavy rain potential is highest ahead and along a cold front Saturday evening.
- Flood risk is most likely in areas that see prolonged moderate to heavy rain or multiple rounds of rain.
- Turn around, don't drown!

National Weather Service | Amarillo

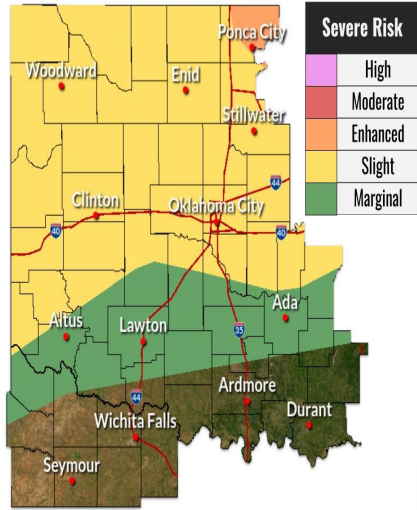
Follow Us: @NWSAmarillo

Thunderstorms today will have the potential to produce heavy rain once again which could lead to localized areas of flash flooding. The flooding risk may occur for locations that got a lot of rain yesterday or for where storms continue to move over the same areas. If you encounter flooded roadways, do not attempt to drive through the water!

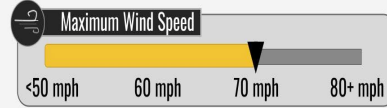
Hazardous Weather

Saturday Severe Risk

June 13, 2026
1:51 AM



Timing 4 PM Sat through 6 AM Sun



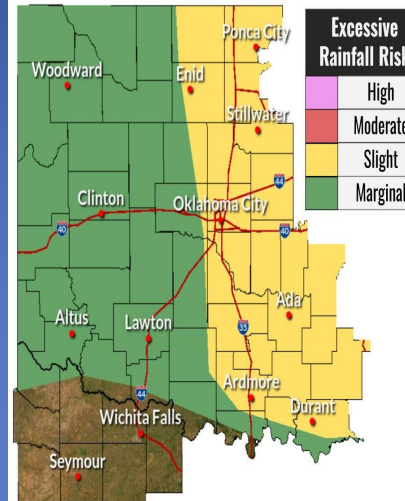
What to Do

- Have multiple ways to receive warnings.
- Have a severe weather safety plan ready.

There is a slight risk of severe storms on Saturday from late afternoon through the overnight hours with a southward advancing cold front across Oklahoma. Large hail and damaging winds will be the primary hazards.

Saturday: Heavy Rainfall Potential

June 13, 2026
2:34 AM



What We Know

- A thunderstorm complex with locally heavy rainfall is expected Saturday night.
- Up to 1-2 inches of rain is possible, with locally higher amounts.

Impacts

- Localized flooding possible in some locations, especially in low-lying and poorly drained areas.
- Ponding on area roadways.

A thunderstorm complex with locally heavy rainfall is expected Saturday night. Up to 1-2 inches of rain is possible, with locally higher amounts.

Hazardous Weather

HIGH Risk of Rip Currents

Through Monday Morning



Gulf-facing Beaches



Numerous, Strong, Life-Threatening Rip Currents

Rip Currents can sweep even the best swimmers away from shore!

- Don't swim against the current.
- You may be able to escape by swimming in a direction following the shoreline, then at an angle toward the beach.
- If you feel you will be unable to reach shore, draw attention to yourself.



NATIONAL WEATHER SERVICE
HOUSTON/GALVESTON

Follow: X @NWSHouston

Updated: June 13, 2026

There is a high risk of rip currents through Monday morning for Gulf facing beaches. Numerous, strong and life-threatening rip currents are forecast. Rip Currents can sweep even the best swimmers away from shore! Don't swim against the current. You may be able to escape by swimming in a direction following the shoreline, then at an angle toward the beach. If you feel you will be unable to reach shore, draw attention to yourself.

Coastal Flood Advisory Today

Through 10 AM Sunday



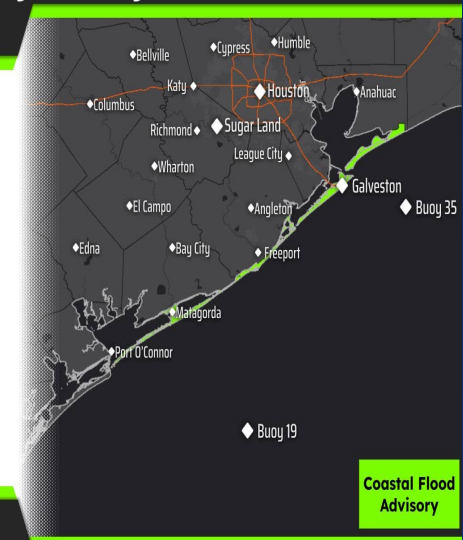
Gulf-facing Shores



Minor coastal flooding

Flooding of low lying roads, parks, and lots, especially during high tide

- Avoid flooded roads especially if you do not know the depth
- Do not drive around barricades



NATIONAL WEATHER SERVICE
HOUSTON/GALVESTON

Follow: X @NWSHouston

Updated: June 13, 2026

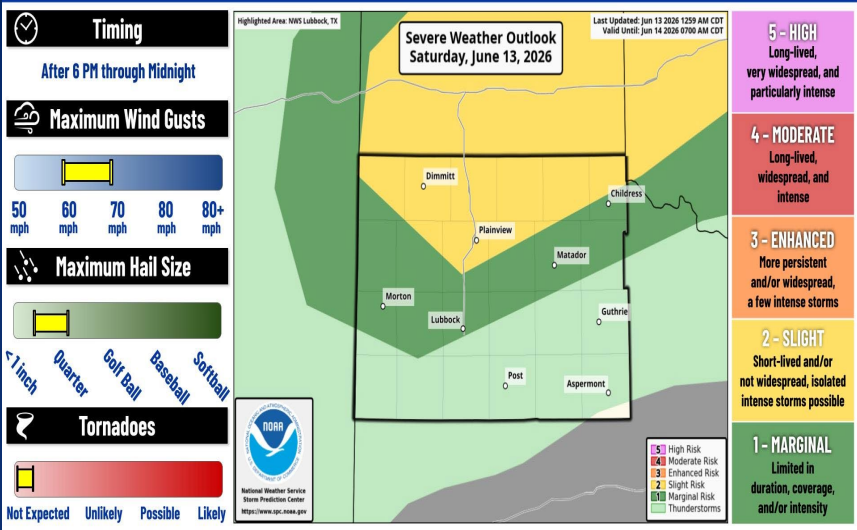
Minor coastal flooding is possible today especially near high tide for gulf facing shores.

Hazardous Weather

Severe Weather Outlook: June 13, 2026

weather.gov/Lubbock

Updated: Sat Jun 13, 2026 2:43 AM



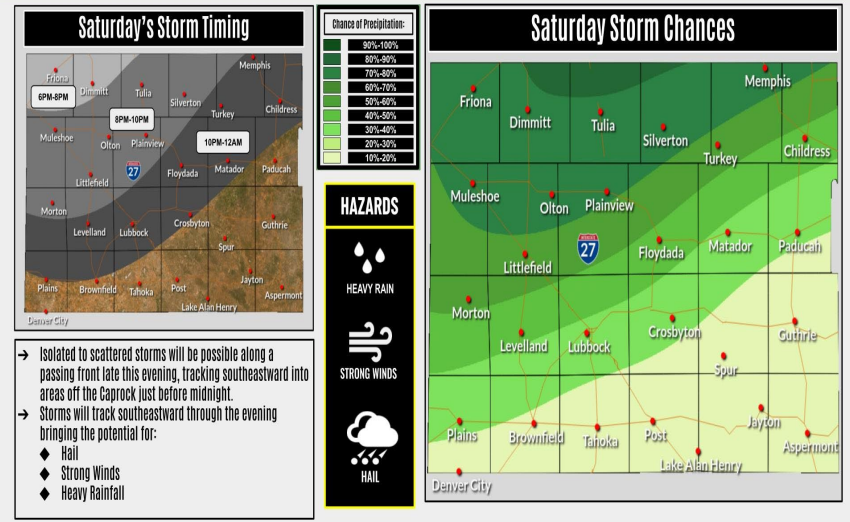
NATIONAL WEATHER SERVICE LUBBOCK TX
Follow: @NWSLubbock

Isolated to scattered showers and thunderstorms are expected to develop along a frontal boundary late Saturday evening, tracking southeast. Storms may become severe, capable of large hail, strong winds, and heavy rainfall.

Saturday Precipitation and Timing

weather.gov/Lubbock

Updated: Sat Jun 13, 2026 2:39 AM



NATIONAL WEATHER SERVICE LUBBOCK TX
Follow: @NWSLubbock

Isolated to scattered showers and thunderstorms are expected to develop along a frontal boundary late Saturday evening, tracking southeast. Storms may become severe, capable of large hail, strong winds, and heavy rainfall. #lubwx #txwx

Hazardous Weather

Tropical Weather **OUTLOOK**

Monitoring A Disturbance



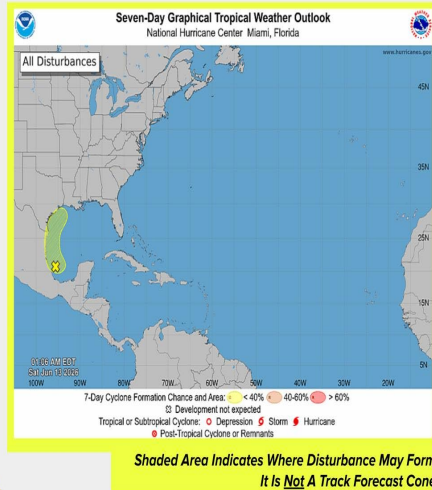
A broad area of low pressure has a low (20%) chance of development across the western Gulf this weekend.

→ Rain chances increase this weekend into early next week and adverse marine conditions can be expected over the Gulf Waters



→ Residents & visitors should monitor the forecast for updates.

Stay Informed: [weather.gov/crp](https://www.weather.gov/crp)



June 13, 2026 | 3:31 AM



NATIONAL WEATHER SERVICE
CORPUS CHRISTI

Follow: @NWSCorpus

The National Hurricane Center has highlighted an area over the western Gulf with 20% of development in the next 7 days. While the chances for development remains low, rain chances increase across the Texas coast through next week.

Coastal Flood Advisory | High Risk Rip Currents

Today 6/13 - 10:00 AM Monday 6/15



Through Monday Morning



Aransas, Kleberg, Nueces, & Calhoun Islands



- High Tides Around 1.7-2 Feet Above Normal Around Times of High Tide
- Beach Erosion & Coastal Inundation Possible
- HIGH Risk of Rip Currents



NATIONAL WEATHER SERVICE
CORPUS CHRISTI

Follow: @NWSCorpus


Updated: June 13, 2026

If at the beach, be aware of any hazardous conditions and rip currents. Swim where there are lifeguards and never swim alone. If caught in a rip, relax and call for help and swim along the shoreline. Be aware that water may reach the dunes during times around high tide and beach roads may be inundated.

Hazardous Weather

Tropical Weather **OUTLOOK**

Monitoring A Disturbance

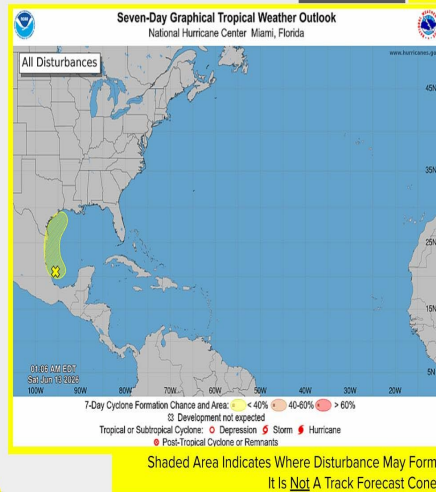
 A broad area of low pressure has a low (20%) chance of development over the Bay of Campeche within the next 48 hours out to 7 days.

→ Rain chances increase this weekend and early next week, as well as adverse marine conditions over the Gulf waters.



→ Residents & visitors should monitor the forecast for updates.


Stay Informed: [weather.gov/bro](https://www.weather.gov/bro)



Updated: 2 AM Jun. 13, 2026



NATIONAL WEATHER SERVICE
Brownsville/Rio Grande Valley, Texas

Follow:   @NWSBrownsville

A broad area of low pressure is situated over the Bay of Campeche with a low (20%) chance of development. The center of low pressure should move inland over eastern Mexico late Saturday or Sunday though could re-emerge over the northwestern Gulf next Tuesday or Wednesday. Conditions are forecast to remain only marginally favorable for storm development. Formation chance through 48 hours...low...20 percent. Formation chance through 7 days...low...20 percent.

Coastal Flood Statement | High Risk of Rip Currents



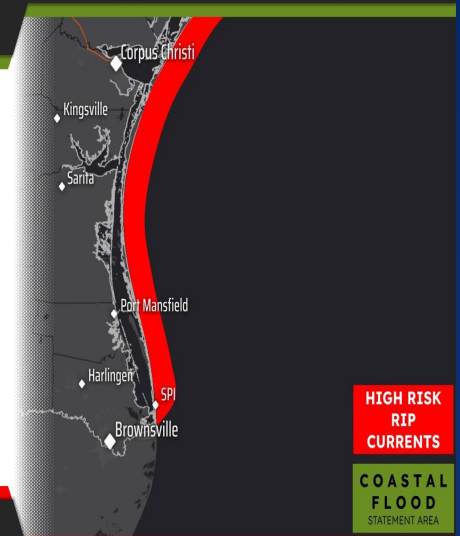
Coastal flooding during times of high tide.





Cameron, Willacy, and Kenedy Islands



- Wave run-up may approach dunes
- High Risk of Rip Currents



NATIONAL WEATHER SERVICE
BROWNSVILLE/RIO GRANDE VALLEY

Follow:   @NWSBrownsville

Updated: June 13, 2026

Hazardous conditions at local beaches this weekend. There is a High Risk of rip currents in effect through at least 7 PM Sunday. A Coastal Flood Statement is in effect through the weekend around high tide (5:41 AM Saturday at South Padre Island).

Weather Advisory/Statement/Watch/Warning Issued

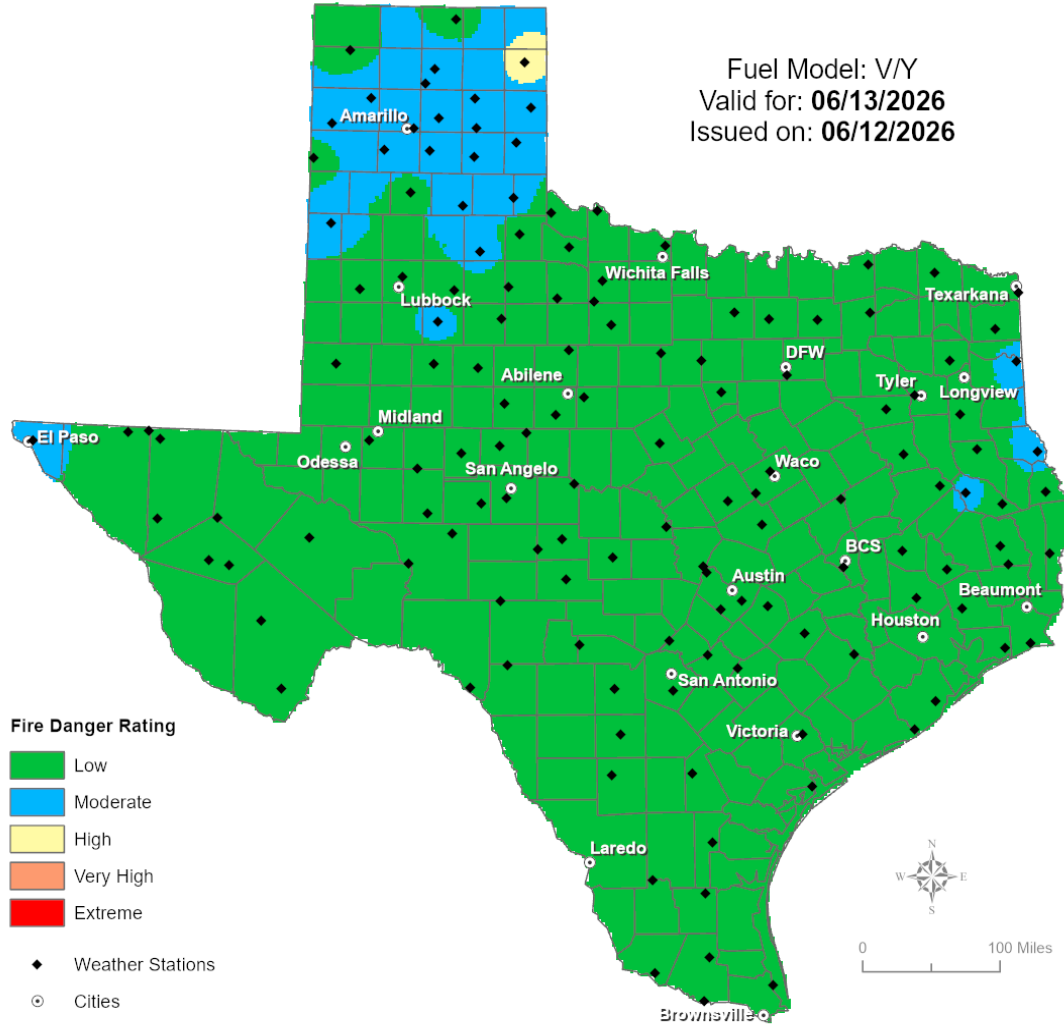
DATE	WARNING TYPE	LOCATION
06/12/26	Flood Advisory	Cooke, Bosque, Denton, Fannin, Grayson, Hudspeth, Lamar, Limestone, Shackelford, Sherman, Somervell, Throckmorton, and Wise Counties
06/12/26	Flash Flood Warning	Brewster, Fannin, Grayson, Jeff Davis, and Pecos Counties
06/12/26	Heat Advisory	Collin, Dallas, Denton, Ellis, Hood, Hunt, Johnson, Kaufman, Navarro, Parker, Randall, Rockwall, Somervell, Tarrant, and Wise Counties
06/12/26	Airport Weather Warning	Bexar, Dallas, and Tarrant Counties
06/12/26	Special Weather Statement	Brewster, Carson, Culberson, Dallam, Deaf Smith, Hansford, Hemphill, Hutchinson, Jeff Davis, Lipscomb, Moore, Ochiltree, Roberts, Sherman, and Stonewall Counties
06/12/26	Dust Advisory	Hudspeth County
06/12/26	Severe Thunderstorm Warning	Dallam, Hartley, Hudspeth, Moore, Oldham, Potter, and Sherman Counties
06/12/26	Severe Thunderstorm Watch	Dallam, Hansford, Hartley, Hemphill, Hutchinson, Lipscomb, Moore, Ochiltree, Roberts, and Sherman Counties

Weather Advisory/Statement/Watch/Warning Issued

DATE	WARNING TYPE	LOCATION
06/13/26	Rip Current Statement	Brazoria, Galveston, and Matagorda Counties
06/13/26	Special Weather Statement	Carson, Clay, Deaf Smith, Hemphill, Hutchinson, Lipscomb, Oldham, Potter, and Roberts Counties
06/13/26	Severe Thunderstorm Watch	Hemphill and Lipscomb Counties
06/13/26	Flood Advisory	Hansford, Hutchinson, Ochiltree, and Roberts Counties
06/13/26	Coastal Flood Advisory and Rip Current Statement	Aransas, Calhoun, Kleberg, and Nueces Counties
06/13/26	Coastal Flood and Rip Current Statement	Cameron, Kenedy, and Willacy Counties
06/13/26	Airport Weather Warning	Potter and Randall Counties

Fire Danger Forecast

Forecast Fire Danger



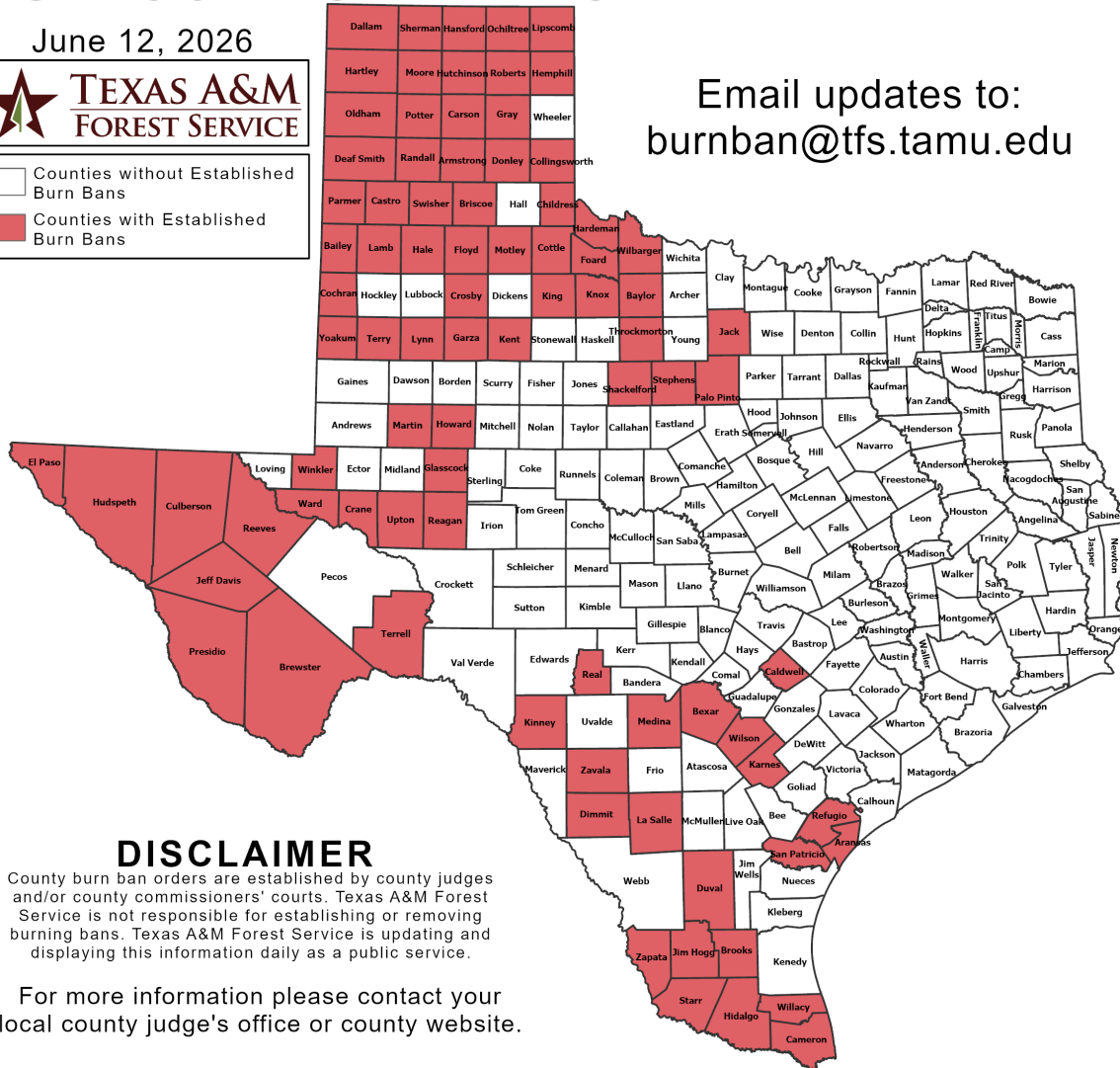
Burn Ban

OUTDOOR BURN BANS

June 12, 2026



Counties without Established Burn Bans
 Counties with Established Burn Bans



Email updates to:
burnban@tfs.tamu.edu

Counties with Burn Bans: 85

- | | | |
|---------------|------------|--------------|
| Aransas | Gray | Parmer |
| Armstrong | Hale | Potter |
| Bailey | Hansford | Presidio |
| Baylor | Hardeman | Randall |
| Bexar | Hartley | Reagan |
| Brewster | Hemphill | Real |
| Briscoe | Hidalgo | Reeves |
| Brooks | Howard | Refugio |
| Caldwell | Hudspeth | Roberts |
| Cameron | Hutchinson | San Patricio |
| Carson | Jack | Shackelford |
| Castro | Jeff Davis | Sherman |
| Childress | Jim Hogg | Starr |
| Cochran | Karnes | Stephens |
| Collingsworth | Kent | Swisher |
| Cottle | King | Terrell |
| Crane | Kinney | Terry |
| Crosby | Knox | Throckmorton |
| Culberson | Lamb | Upton |
| Dallam | La Salle | Ward |
| Deaf Smith | Lipscomb | Wilbarger |
| Dimmit | Lynn | Willacy |
| Donley | Martin | Wilson |
| Duval | Medina | Winkler |
| El Paso | Moore | Yoakum |
| Floyd | Motley | Zapata |
| Foard | Ochiltree | Zavala |
| Garza | Oldham | |
| Glasscock | Palo Pinto | |

DISCLAIMER

County burn ban orders are established by county judges and/or county commissioners' courts. Texas A&M Forest Service is not responsible for establishing or removing burning bans. Texas A&M Forest Service is updating and displaying this information daily as a public service.

For more information please contact your local county judge's office or county website.

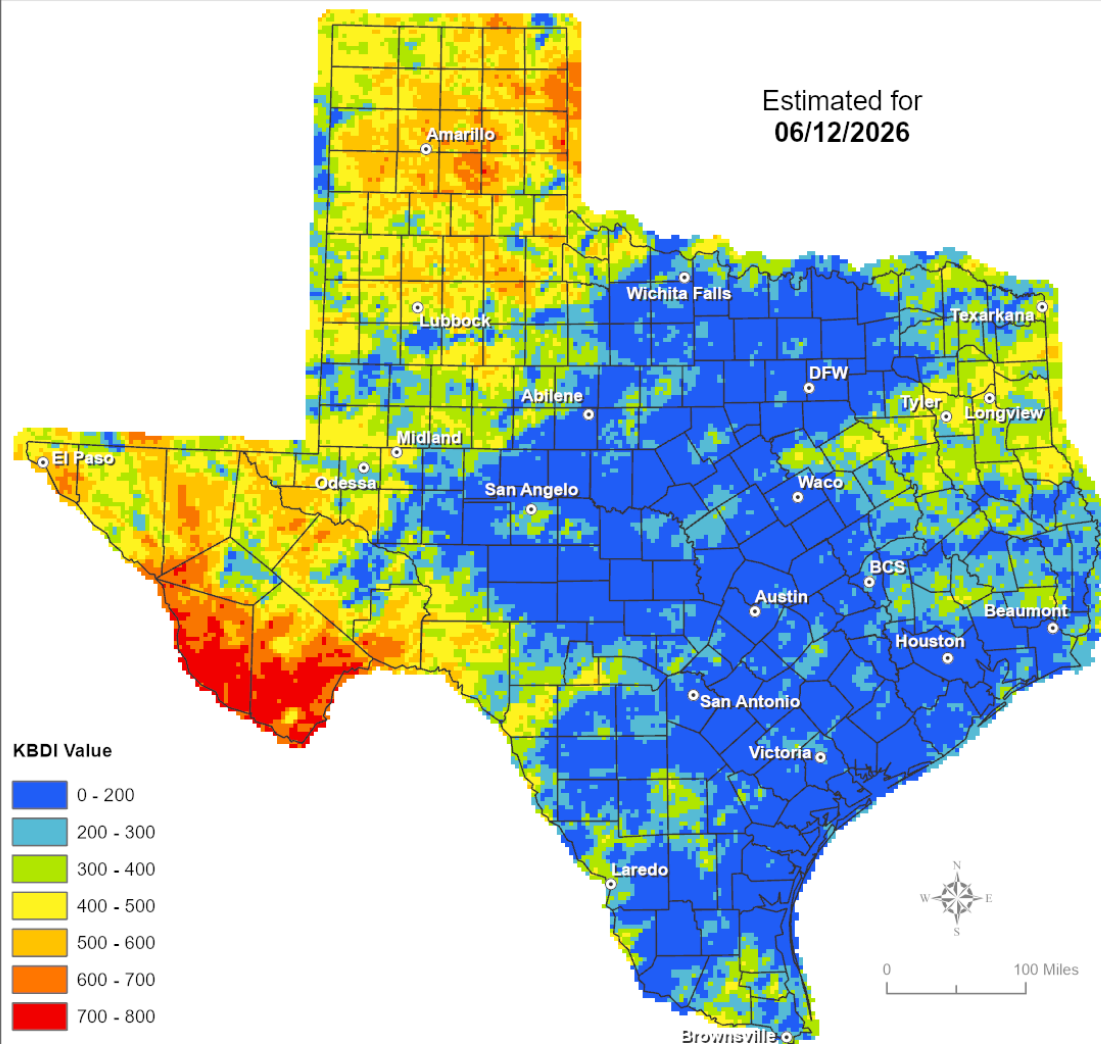
RED FLAG WARNINGS: www.weather.gov
 Additional map formats available at <https://tfsweb.tamu.edu/Burnbans/>

Keetch-Byram Drought Index

Keetch-Byram Drought Index

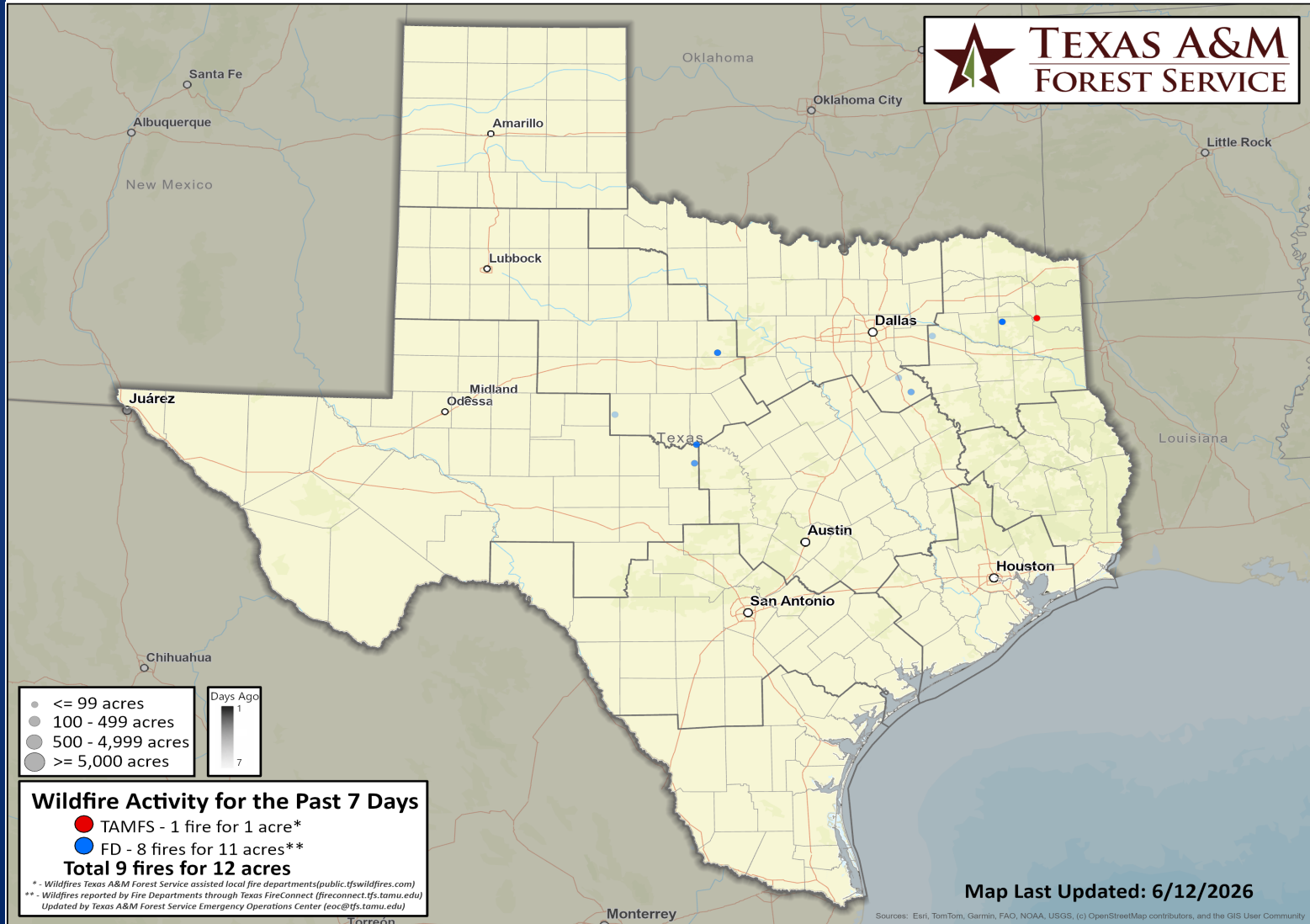
(4 km x 4 km resolution)

Estimated for
06/12/2026



Fire Activity (*Last 24 Hours)

Report of 704 fires (+1) and 104,305 (+1) acres have been burned this year. There are 85 (- 2) counties with burn bans. The Keetch–Byram Drought Index list contains 51 (+8) counties with an average over 400.



Statewide Significant Events

DATES		LOCATION	EVENT
06/11/26	07/19/26	Dallas	FIFA Fan Fest (Dallas)
06/11/26	07/19/26	Houston	FIFA Fan Fest
06/11/26	06/13/26	Houston	Texas GOP 2026 Convention