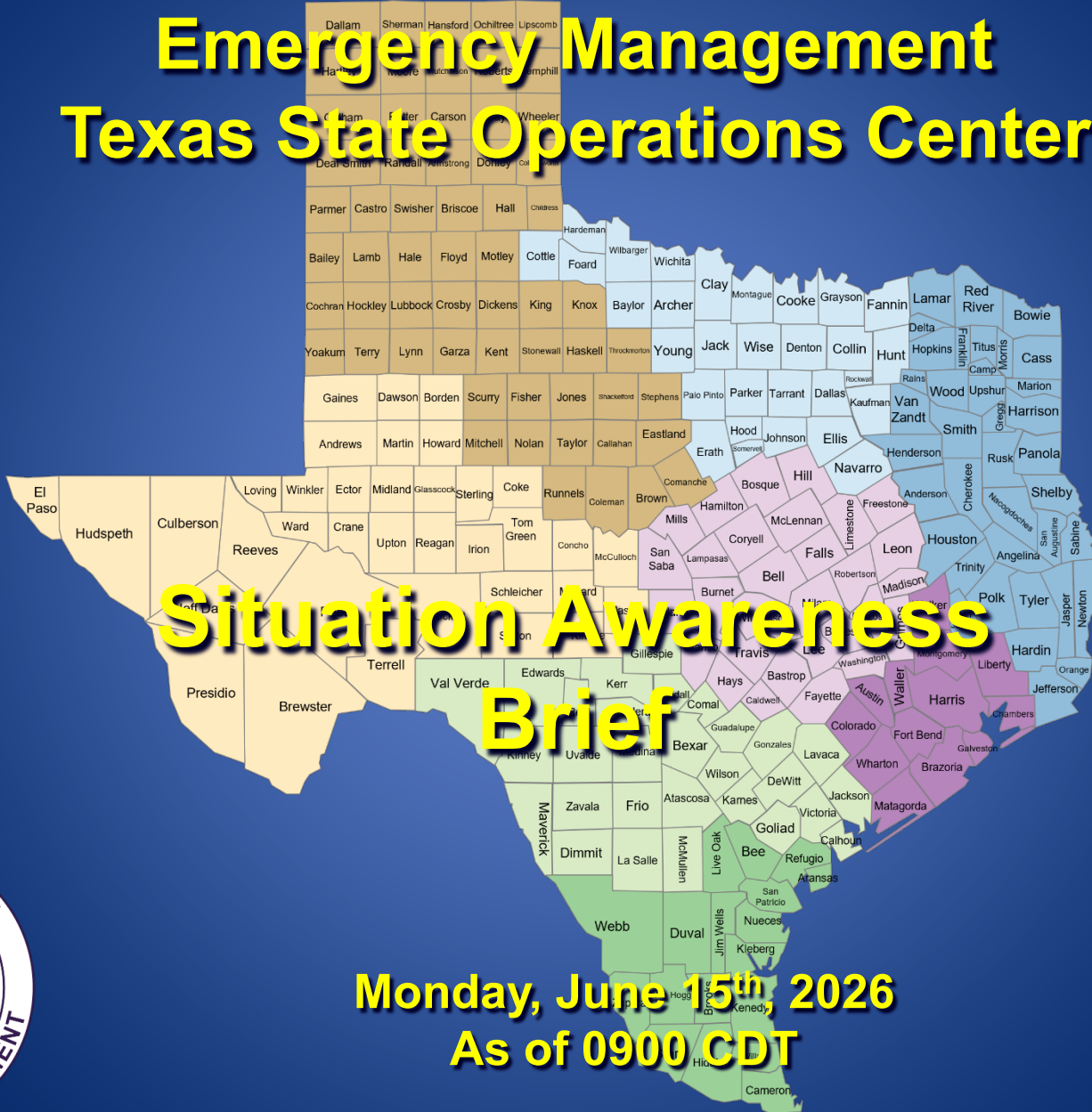


Texas Division of Emergency Management Texas State Operations Center



Monday, June 15th, 2026
As of 0900 CDT

Tropical Weather Awareness

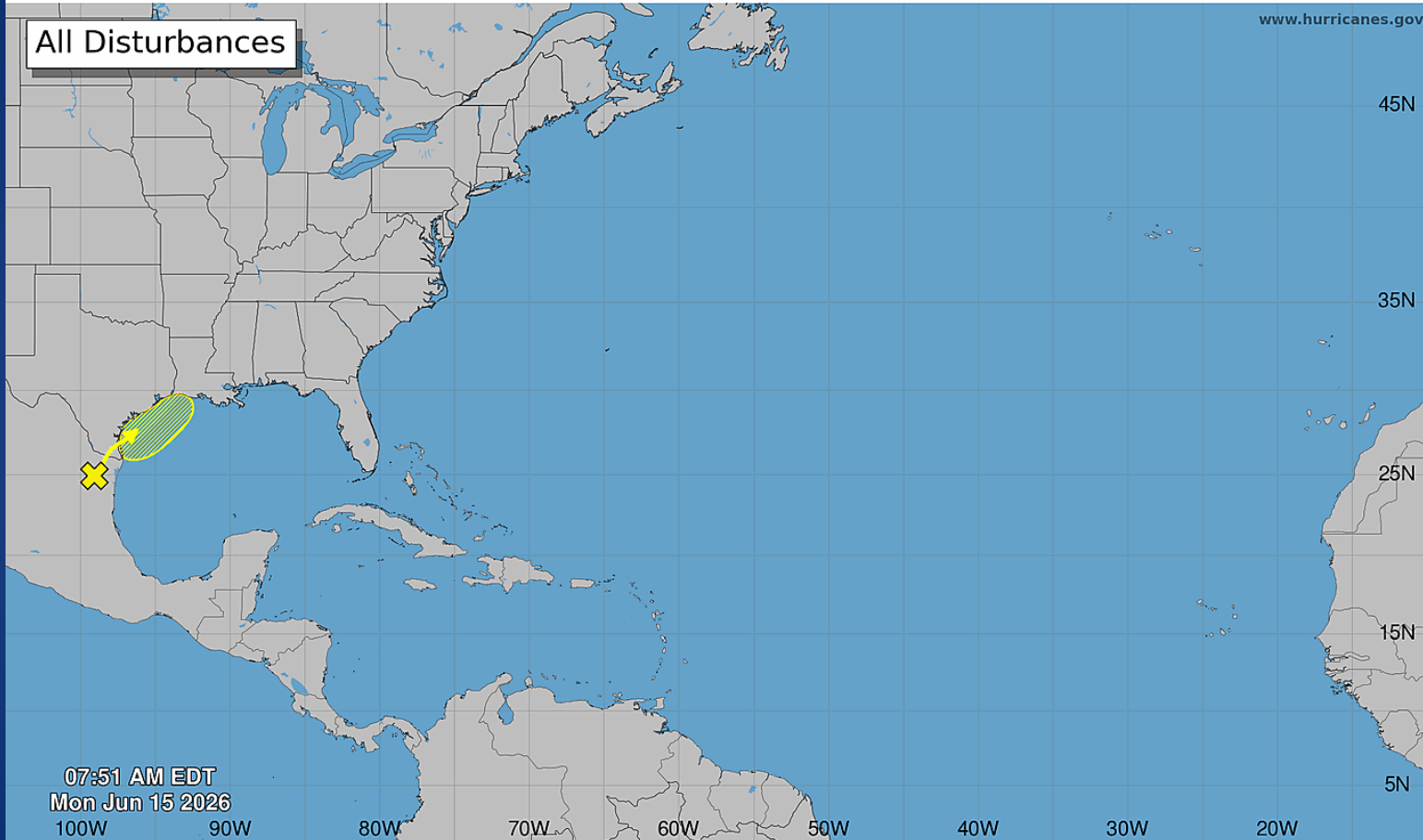


Seven-Day Graphical Tropical Weather Outlook National Hurricane Center Miami, Florida



www.hurricanes.gov

All Disturbances



07:51 AM EDT
Mon Jun 15 2026

7-Day Cyclone Formation Chance and Area: * < 40% ** 40-60% *** > 60%

⊗ Development not expected

Tropical or Subtropical Cyclone: ○ Depression ◐ Storm ◑ Hurricane

⊗ Post-Tropical Cyclone or Remnants

Incidents Reported to the State Operations Center (last 24 hours)

DATE	SUBJECT	LOCATION
06/14/26	Update Report #2 of a HAZMAT Incident	La Salle County
06/14/26	Initial Report of the Gotier Trace Fire	Bastrop County
06/14/26	Update Report of the Gotier Trace Fire	Bastrop County
06/14/26	Initial Report of a Road Closure	Culberson County

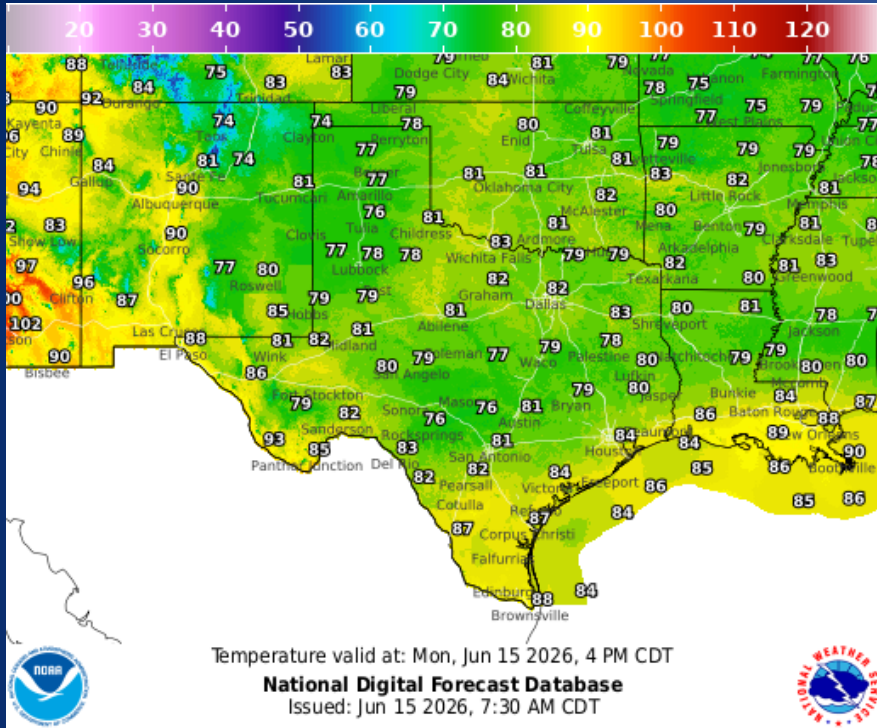
Informational Products Distributed by the State Operations Center

DATE	SUBJECT
06/14/26	National Weather Service West Gulf RFC: Heavy Rain is Coming and Rivers Will Respond
06/14/26	NWS Houston Update: Risk of Flash Flooding through Midweek
06/14/26	Daily Situation Report [25-0026 02JUL Severe Weather]
06/14/26	Daily Situation Report [26-0001 Wildfire Season 2026]
06/14/26	Daily Situation Report [26-0015 01JUN Severe Weather]
06/14/26	Daily Situation Report [26-0016 New World Screwworm Response]
06/14/26	National Weather Service Austin/San Antonio: Flood Watch in Effect for South-Central Texas This Evening thru Tuesday
06/14/26	National Weather Service Brownsville: Flood Watch in Effect; Heavy Rainfall Expected into Wednesday
06/14/26	National Weather Service Corpus Christi: Heavy Rainfall and Flash Flooding Potential
06/14/26	National Weather Service Brownsville: Improved and Updated ERO for Monday into Wednesday

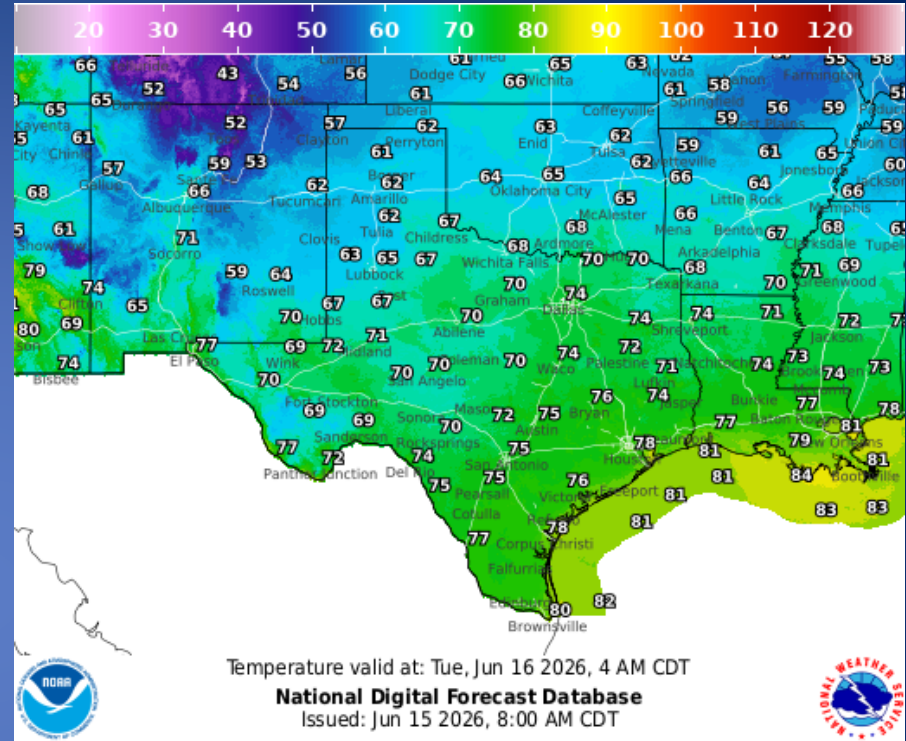
Informational Products Distributed by the State Operations Center

DATE	SUBJECT
06/15/26	NWS Austin/San Antonio: Flooding Risk Continues Today and Tonight
06/15/26	NWS Brownsville: Heavy Rainfall through Wednesday
06/15/26	Daily National Weather Service Threat Brief
06/15/26	NWS El Paso, TX/Santa Teresa, NM: Weather Hazards Outlook

Weather Forecast

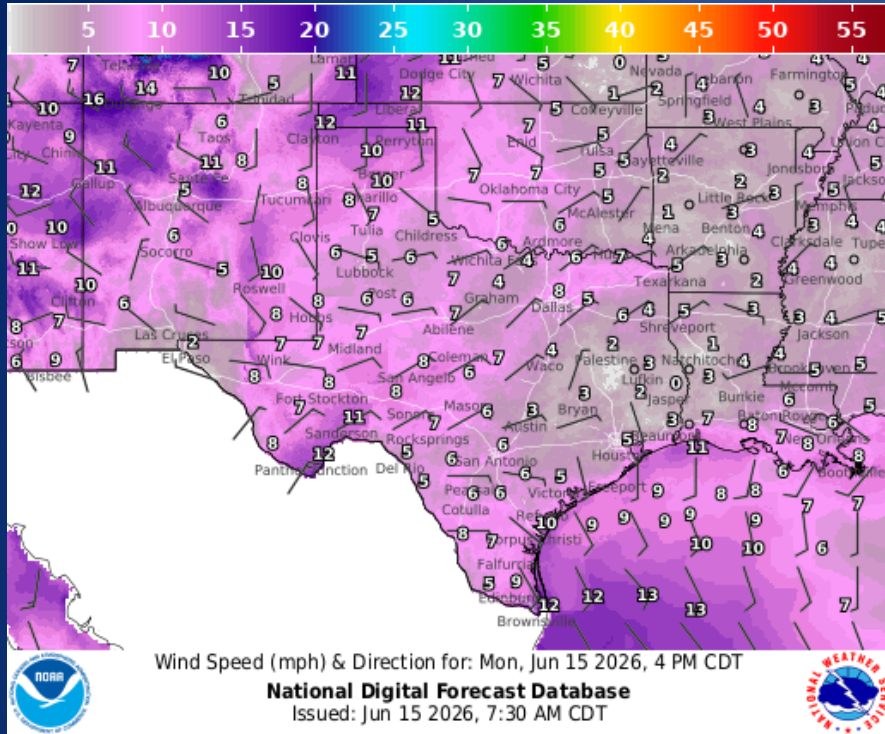


Highs

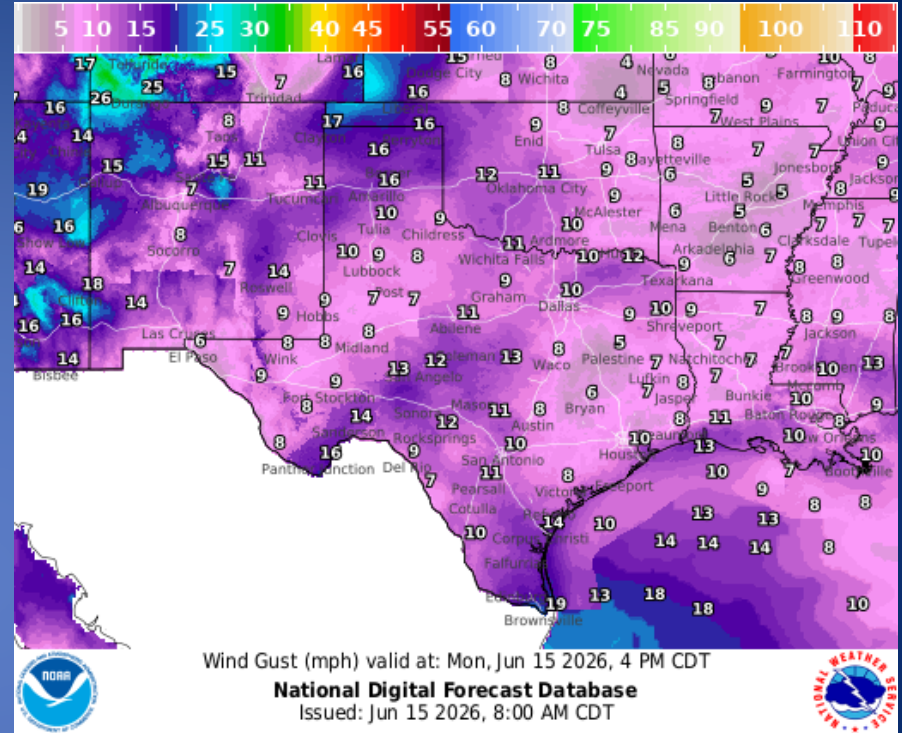


Lows

Weather Forecast

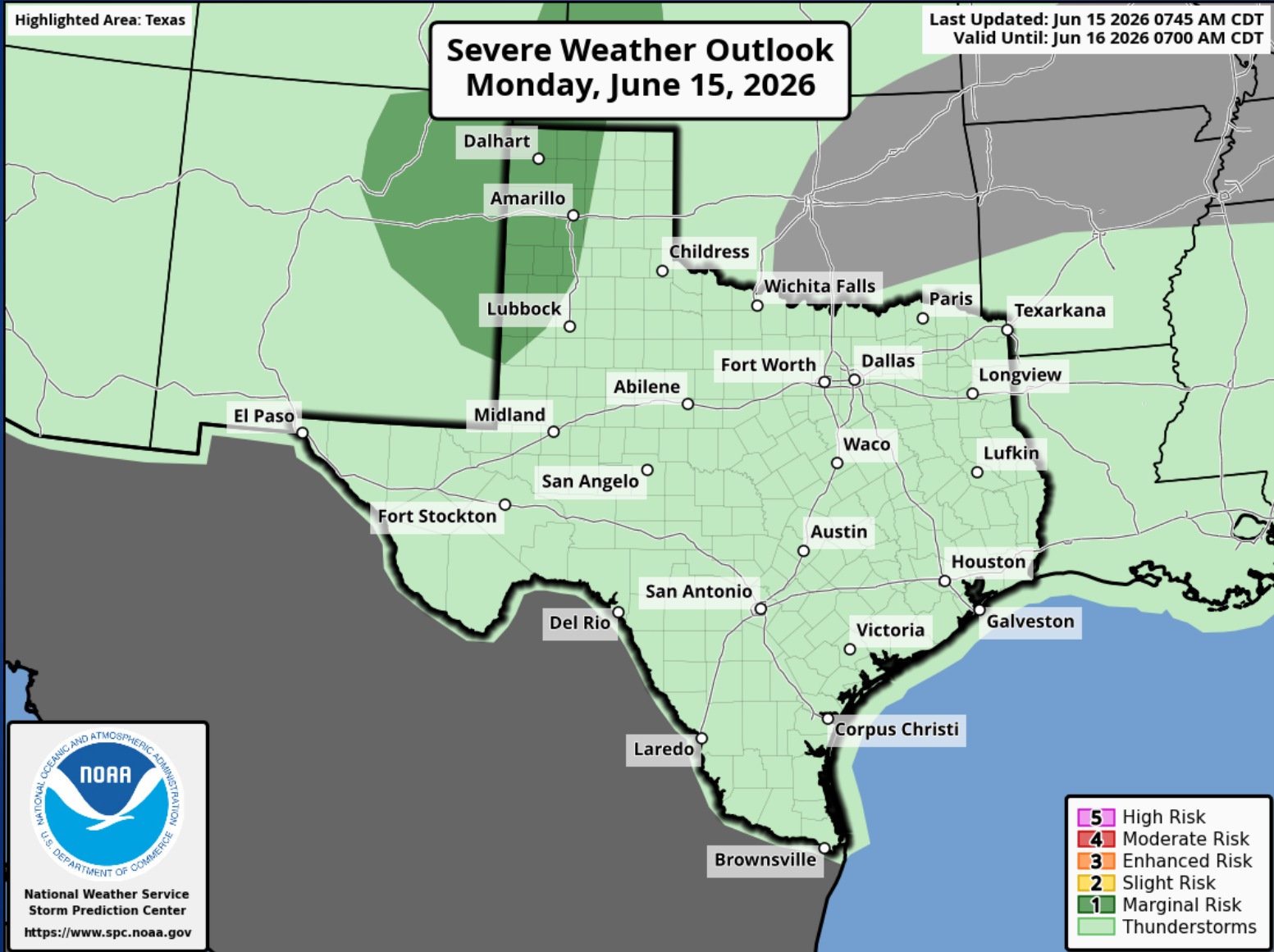


Wind Speeds



Gusts

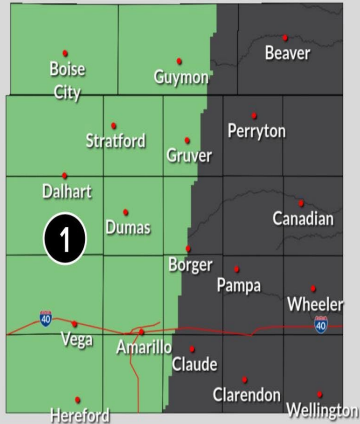
Hazardous Weather



Hazardous Weather

Low Chance for Severe Storms Today

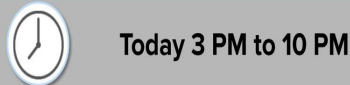
Updated:
Mon Jun 15, 2026 2:58 AM




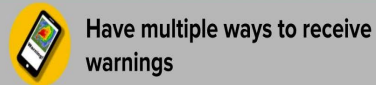
Potential Hazards



Severe Storm Timing



What You Should Do



National Weather Service | Amarillo

Follow Us: @NWSAmarillo

There is about a 20 to 40 percent chance for some storms to develop in eastern New Mexico this afternoon. The storms are expected to move east and reach the western Panhandles by mid to late afternoon. Any of these storms could become severe, with large hail and damaging wind gusts as the primary hazards.

Flood Watch

South-Central Texas

Turn around. Don't drown.
Latest info at weather.gov/ewx



In effect through 7 PM Tuesday



All of South-Central Texas

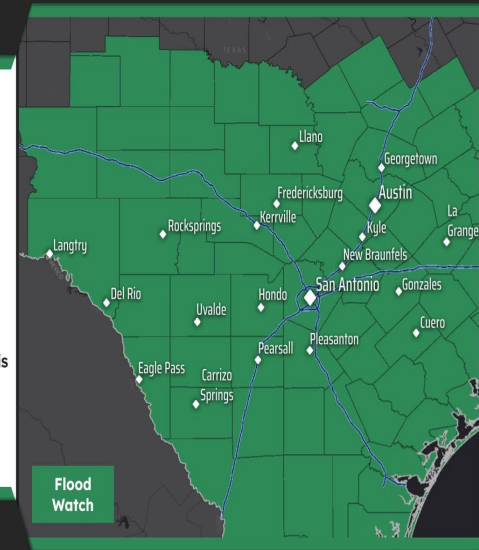


- Life-threatening flooding possible somewhere within the Flood Watch area
- Isolated rain totals above 8 inches possible. This rain may fall quickly in torrential downpours.
- Rivers, creeks, streams, and other low-lying, flood-prone locations could flood quickly
- Stay weather aware! Turn around, don't drown!



NATIONAL WEATHER SERVICE
AUSTIN/SAN ANTONIO

Follow: [X](#) [f](#) [@NWSSanAntonio](#)



Updated: June 15, 2026

A Flood Watch is in effect for South Central Texas through 7 PM Tuesday, June 16. Heavy rain and lightning are expected with isolated pockets of more than 8 inches of rain possible. This rain may fall quickly in torrential downpours. Life threatening flooding is possible somewhere within the Flood Watch area. Stay weather aware and remember: turn around, don't drown.

Hazardous Weather

Flood Watch

Turn around. Don't drown.
Latest info at [weather.gov/brownsville](https://www.weather.gov/brownsville)



All of Deep South Texas



Monday Afternoon into
Wednesday Morning



All of Deep South Texas



- Most likely rainfall between 3-6 inches, with isolated amounts of 8"+
- Heavy rain may lead to flooding of low-lying areas, rivers/creeks, and roads



Flood Watch
ADVISORY AREA



NATIONAL WEATHER SERVICE
BROWNSVILLE/RIO GRANDE VALLEY

Follow: @NWSBrownsville

Updated: June 15, 2026

A Flood Watch has been issued for all of Deep South Texas from Monday afternoon into Wednesday morning, with estimated rainfall amounts of 3-6 inches, and isolated amounts of 8 inches or more where heavier showers or thunderstorms persist.

Flood Watch

Turn around. Don't drown.
Latest info at [weather.gov/corpuschristi](https://www.weather.gov/corpuschristi)



South Texas



Tonight through Tuesday Evening

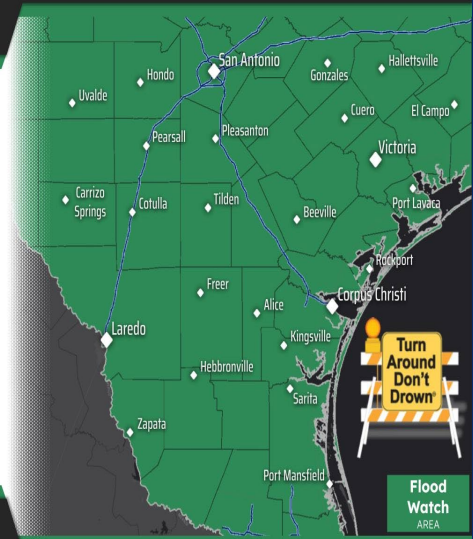


All South Texas

→ Most likely rainfall:

- ◆ 2 to 4 inches across W Coastal Plains and Brush Country
- ◆ 3 to 6 inches across E Coastal Plains
- ◆ Isolated amounts of 8+ inches

→ Heavy rain may lead to flooding of low-lying areas, rivers/creeks, and roads



Flood Watch
AREA



NATIONAL WEATHER SERVICE
CORPUS CHRISTI

Follow: @NWSCorpus

Updated: June 15, 2026

A Flood Watch is in effect for South Texas through Tuesday evening. The combination of a moist tropical airmass, a stalling front, daily seabreeze circulations, and a broad area of low pressure over northeastern Mexico will result in heavy rain. Isolated pockets with rain totals of 8 inches or more are possible with rain rates of 2-4 inches per hour and up to 5"/hr. at times. If you come across a flooded road, remember: Turn Around, Don't Drown!

Hazardous Weather

Flood Watch

Issued Mon Jun 15, 2026 4:27 AM

🕒 Until 7 PM Monday

📍 Portions of Central Texas and the Brazos Valley

Expected Hazards:



- Periodic heavy rain is expected through this afternoon resulting in a threat for flash flooding.
- Widespread rainfall amounts of 1 to 3 inches with isolated totals in excess of 4 inches within the watch area.

What to Do

 Turn Around Don't Drown! Never drive through barricades.  Use extra caution at low water crossings & poor drainage areas.



weather.gov/fwd
National Weather Service - Fort Worth, TX
Follow:   @NWSFortWorth



Flood Watch AREA

Flood Watch

Turn around. Don't drown.
Latest info at weather.gov/houston



In effect for all of Southeast Texas



Until Wednesday morning.



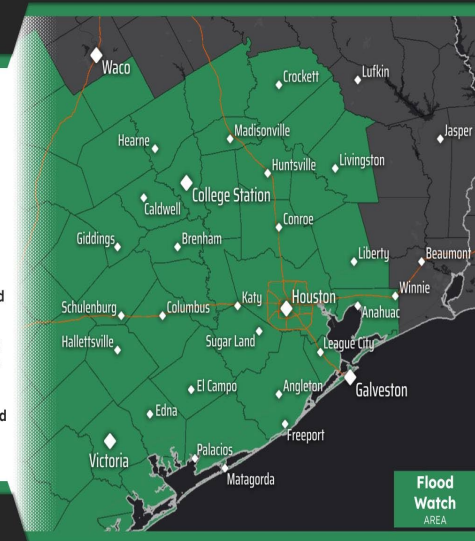
All of Southeast Texas



- Periods of moderate to heavy rain and storms expected through at least Wednesday.
- Life-threatening flooding possible somewhere in the Flood Watch area.
- Rainfall amounts of 2-7 inches with localized higher totals are expected. Rainfall rates will range from 2-5 inches per hour.
- Rivers, bayous and other low-lying flood-prone areas could flood quickly.
- Stay weather aware and prepared!



NATIONAL WEATHER SERVICE
HOUSTON/GALVESTON
Follow:  @NWSHouston



Flood Watch AREA

Updated: June 15, 2026

A Flood Watch is in effect for portions of Central Texas through Monday afternoon where several rounds of thunderstorms with heavy rainfall are expected. Additional rainfall amounts of 1 to 3 inches with isolated totals in excess of 4 inches are possible within the watch area. Please keep an eye on the weather through this afternoon. Turn around, don't drown; never drive through barricades!

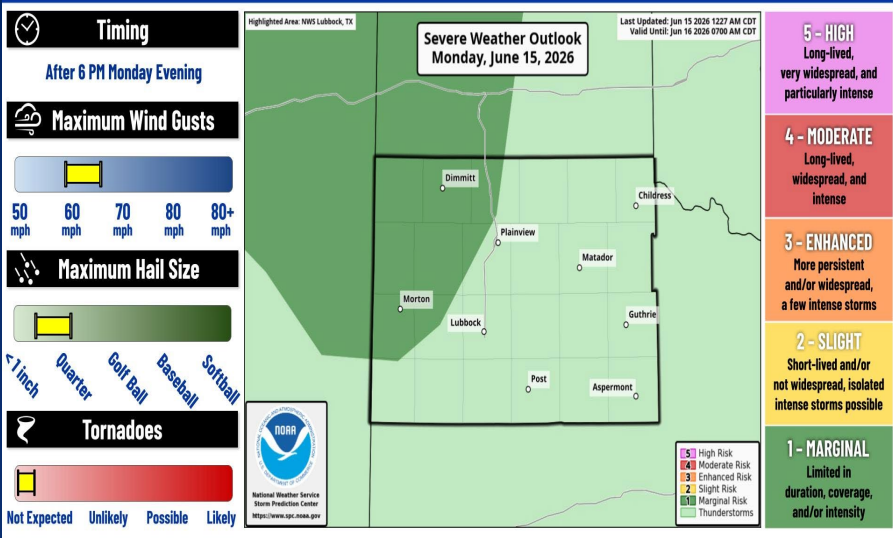
A Flood Watch has been issued for all of southeast Texas through early Wednesday morning.

Hazardous Weather

Severe Weather Outlook: June 13, 2026

weather.gov/Lubbock

Updated: Mon Jun 15, 2026 3:31 AM



NATIONAL WEATHER SERVICE LUBBOCK TX
Follow: X @NWSLubbock

Monday evening storms will begin to track into portions of the far southwestern Texas Panhandle and northern South Plains, where they will be capable of winds up to 65 mph, quarter sized hail, and locally heavy rainfall.

Flood Watch

Flood Watch continues for areas from San Saba to Junction, and Sonora

Through Monday Evening

Additional scattered showers and thunderstorms, with some containing heavy rainfall, falling on already saturated soils may result in additional flooding today.



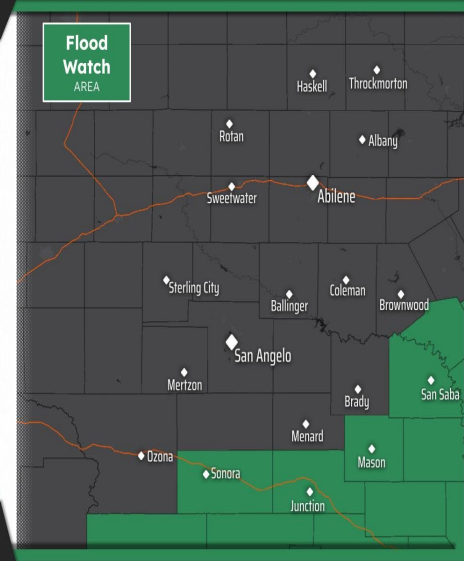
Never drive onto roadways covered in water



Never attempt to walk, swim, or drive through flowing flood waters



National Weather Service
San Angelo
weather.gov/SJT




June 15, 2026
5:08 AM


Scattered showers and thunderstorms, some with heavy rainfall, falling on already saturated grounds may result in additional flooding from Sonora to Junction to Mason, and San Saba.

Hazardous Weather

Flood Watch

 Flood Watch continues for areas from San Saba to Junction, and Sonora

 Through Monday Evening

 Additional scattered showers and thunderstorms, with some containing heavy rainfall, falling on already saturated soils may result in additional flooding today.



Never drive onto roadways covered in water

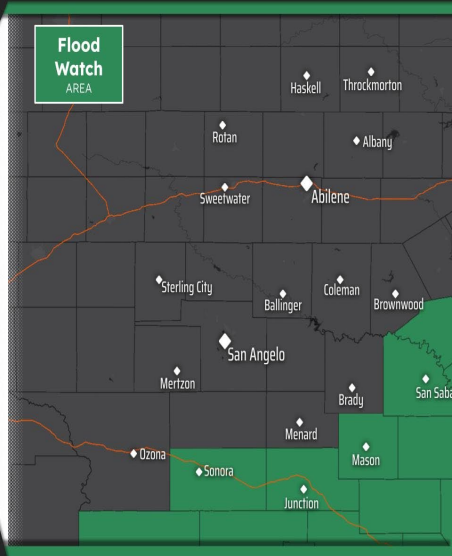


Never attempt to walk, swim, or drive through flowing flood waters



National Weather Service ·
San Angelo
weather.gov/SJT

June 15, 2026
5:08 AM



Flood Watch

Rainfall rates of 1-2+ inches per hour possible



Sunday Night through 7:00 PM
Tuesday



Much of East Texas and all of our
North/Central Louisiana parishes



- Most likely rainfall between 1 - 3 inches, with isolated 4 - 6"+
- Heavy rain may lead to flooding of low-lying areas, rivers/creeks, and roads

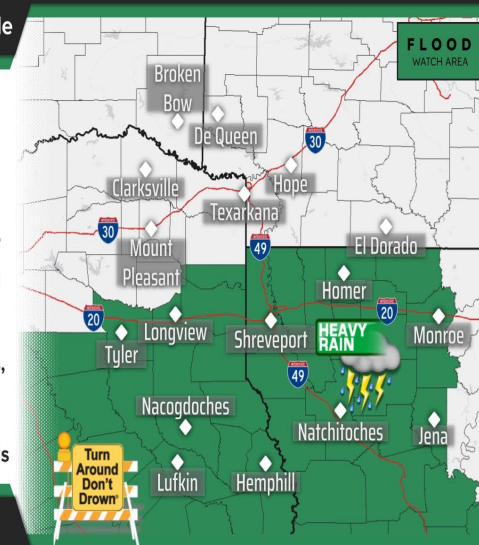


weather.gov/shv

National Weather Service · Shreveport, LA

Follow:   @NWSShreveport

Turn around. Don't drown.
Latest info at weather.gov/shv



Updated: Sun Jun 14, 2026 10:51 PM

Scattered showers and thunderstorms, some with heavy rainfall, falling on already saturated grounds may result in additional flooding from Sonora to Junction to Mason, and San Saba.

A Flood Watch has been issued for much of East Texas and North Louisiana, valid through 7 PM Tuesday. Expect rounds of heavy rainfall over the next few days with widespread 1-3 inch amounts and isolated higher totals exceeding 6+ inches. Training storms may result in 1-2+ inch hourly rain rates, increasing the threat of flash flooding.

Weather Advisory/Statement/Watch/Warning Issued

DATE	WARNING TYPE	LOCATION
06/14/26	Flood Watch	Anderson, Aransas, Atascosa, Austin, Bandera, Bastrop, Bee, Bell, Bexar, Blanco, Brazoria, Brazos, Brooks, Burleson, Burnet, Caldwell, Calhoun, Cameron, Chambers, Cherokee, Colorado, Comal, Concho, Coryell, Crockett, DeWitt, Dimmit, Duval, Edwards, Falls, Fayette, Fort Bend, Frio, Galveston, Gillespie, Goliad, Gonzales, Gregg, Grimes, Guadalupe, Hardin, Harris, Harrison, Hays, Henderson, Hidalgo, Hill, Houston, Irion, Jackson, Jasper, Jefferson, Jim Hogg, Jim Wells, Karnes, Kendall, Kenedy, Kerr, Kimble, Kinney, Kleberg, La Salle, Lampasas, Lavaca, Lee, Liberty, Live Oak, Llano, Madison, Marion, Mason, Matagorda, Maverick, McCulloch, McMullen, Medina, Menard, Milam, Montgomery, Nacogdoches, Navarro, Newton, Nueces, Orange, Panola, Polk, Real, Refugio, Robertson, Rusk, Sabine, San Augustine, San Jacinto, San Patricio, San Saba, Schleicher, Shelby, Smith, Starr, Sutton, Tom Green, Travis, Trinity, Tyler, Uvalde, Val Verde, Victoria, Walker, Waller, Washington, Webb, Wharton, Willacy, Williamson, Wilson, Zapata, and Zavala.

Weather Advisory/Statement/Watch/Warning Issued

DATE	WARNING TYPE	LOCATION
06/14/26	Special Weather Statement	Angelina, Aransas, Bell, Calhoun, Comanche, Coryell, Erath, Falls, Gregg, Hamilton, Harrison, Kleberg, Leon, Marion, McLennan, Nacogdoches, Nueces, Refugio, Sabine, San Augustine, San Patricio, and Upshur Counties
06/14/26	Flood Advisory	Anderson, Bell, Bosque, Brown, Burnet, Calhoun, Coleman, Comanche, Coryell, Crockett, Edwards, El Paso, Erath, Falls, Fannin, Freestone, Gillespie, Grayson, Hamilton, Henderson, Houston, Irion, Kimble, Lampasas, Llano, Mason, McCulloch, McLennan, Milam, Navarro, Robertson, Runnels, Sabine, San Augustine, San Saba, Shelby, Smith, Tom Green, and Val Verde Counties
06/14/26	Airport Weather Warning	Bexar, Midland, Nueces, and Travis Counties
06/14/26	Flash Flood Warning	Anderson, Bell, Brown, Blanco, Burnet, Comal, Coryell, Culberson, Edwards, El Paso, Falls, Gillespie, Hays, Henderson, Hudspeth, Kimble, Llano, Loving, Mason, McLennan, Milam, San Saba, and Val Verde Counties
06/14/26	Severe Thunderstorm Warning	Crane, Culberson, Ector, El Paso, Loving, Midland, Upton, and Winkler Counties
06/14/26	Flood Warning	Collin County

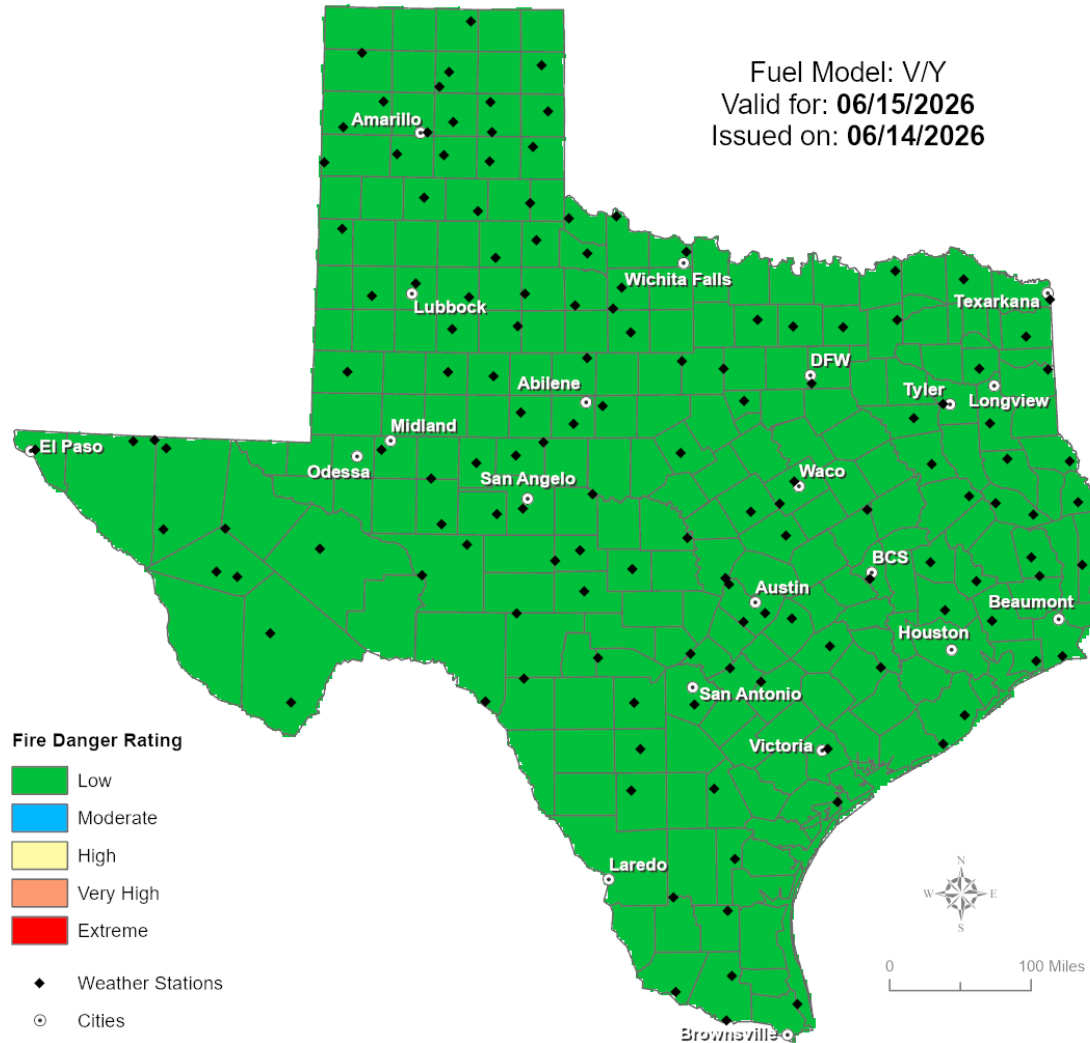
Weather Advisory/Statement/Watch/Warning Issued

DATE	WARNING TYPE	LOCATION
06/14/26	Coastal Flood Advisory	Aransas, Calhoun, Kleberg, Nueces, Refugio, and San Patricio Counties
06/15/26	Flood Advisory	Atascosa, Bandera, Bastrop, Bexar, Blanco, Brazos, Burleson, Caldwell, Edwards, El Paso, Fayette, Gonzales, Guadalupe, Hays, Hidalgo, Karnes, Kendall, Kerr, Kinney, Lavaca, Lee, Medina, Menard, Real, Sabine, Schleicher, Shelby, Sutton, Travis, Uvalde, Val Verde, Webb, Williamson, and Wilson Counties
06/15/26	Airport Weather Warning	Bexar and Travis County
06/15/26	Flood Warning	Bell, Brazos, Burleson, Falls, Milam, Robertson, and Webb Counties
06/15/26	Flash Flood Warning	Bandera, Bastrop, Blanco, Bexar, Brazos, Burleson, Burnet, Cameron, Comal, Edwards, El Paso, Comal, Guadalupe, Gillespie, Hays, Hidalgo, Kendall, Kerr, Lee, Llano, Maverick, Medina, Real, Travis, Uvalde, Val Verde, Washington, and Williamson Counties
06/15/26	Flood Watch	Hardin, Jasper, Jefferson, Newton, Orange, and Tyler Counties

Fire Danger Forecast

Forecast Fire Danger

Fuel Model: V/Y
Valid for: **06/15/2026**
Issued on: **06/14/2026**



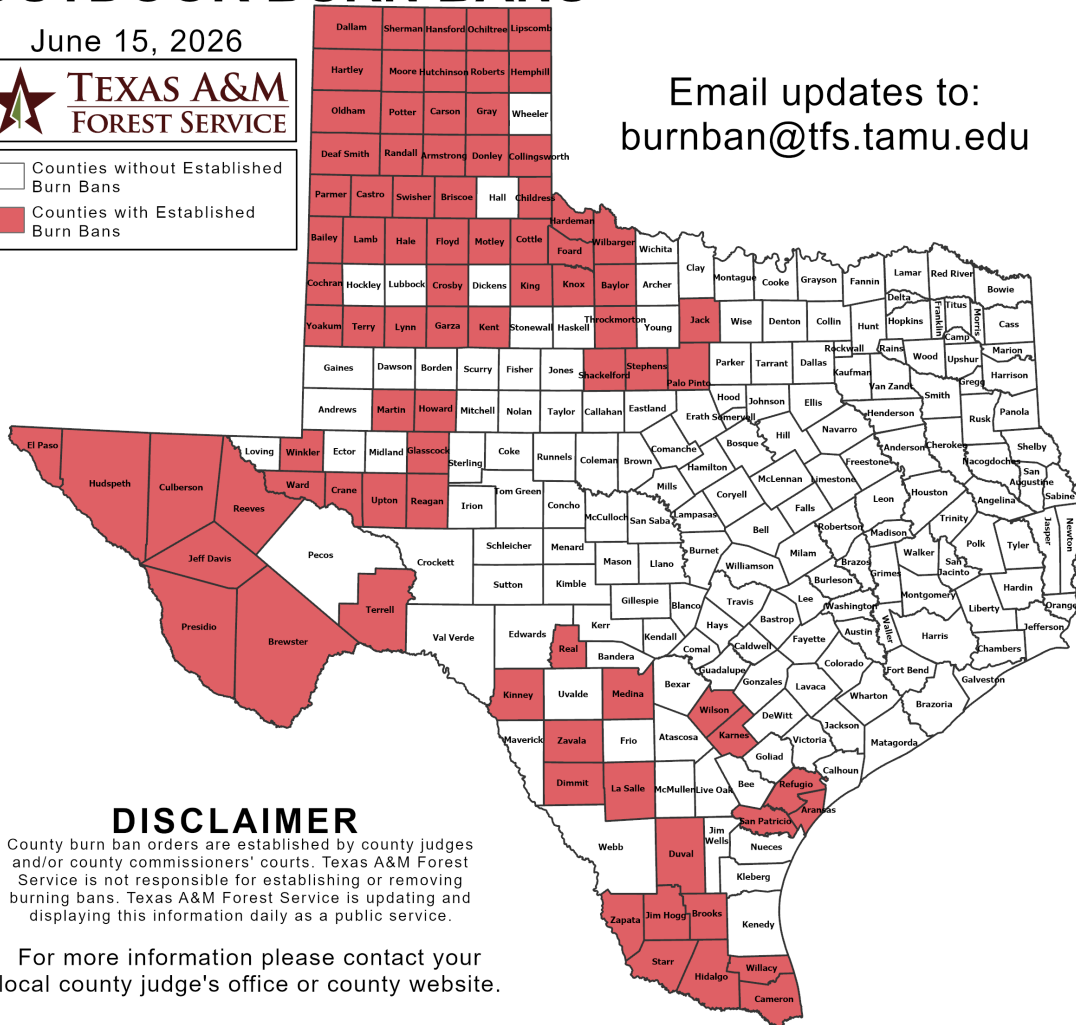
Burn Ban

OUTDOOR BURN BANS

June 15, 2026



Counties without Established Burn Bans
 Counties with Established Burn Bans



Email updates to:
burnban@tfs.tamu.edu

Counties with Burn Bans: 83

- | | | |
|---------------|------------|--------------|
| Aransas | Hale | Parmer |
| Armstrong | Hansford | Potter |
| Bailey | Hardeman | Presidio |
| Baylor | Hartley | Randall |
| Brewster | Hemphill | Reagan |
| Briscoe | Hidalgo | Real |
| Brooks | Howard | Reeves |
| Cameron | Hudspeth | Refugio |
| Carson | Hutchinson | Roberts |
| Castro | Jack | San Patricio |
| Childress | Jeff Davis | Shackelford |
| Cochran | Jim Hogg | Sherman |
| Collingsworth | Karnes | Starr |
| Cottle | Kent | Stephens |
| Crane | King | Swisher |
| Crosby | Kinney | Terrell |
| Culberson | Knox | Terry |
| Dallam | Lamb | Throckmorton |
| Deaf Smith | La Salle | Upton |
| Dimmit | Lipscomb | Ward |
| Donley | Lynn | Wilbarger |
| Duval | Martin | Willacy |
| El Paso | Medina | Wilson |
| Floyd | Moore | Winkler |
| Foard | Motley | Yoakum |
| Garza | Ochiltree | Zapata |
| Glasscock | Oldham | Zavala |
| Gray | Palo Pinto | |

DISCLAIMER

County burn ban orders are established by county judges and/or county commissioners' courts. Texas A&M Forest Service is not responsible for establishing or removing burning bans. Texas A&M Forest Service is updating and displaying this information daily as a public service.

For more information please contact your local county judge's office or county website.

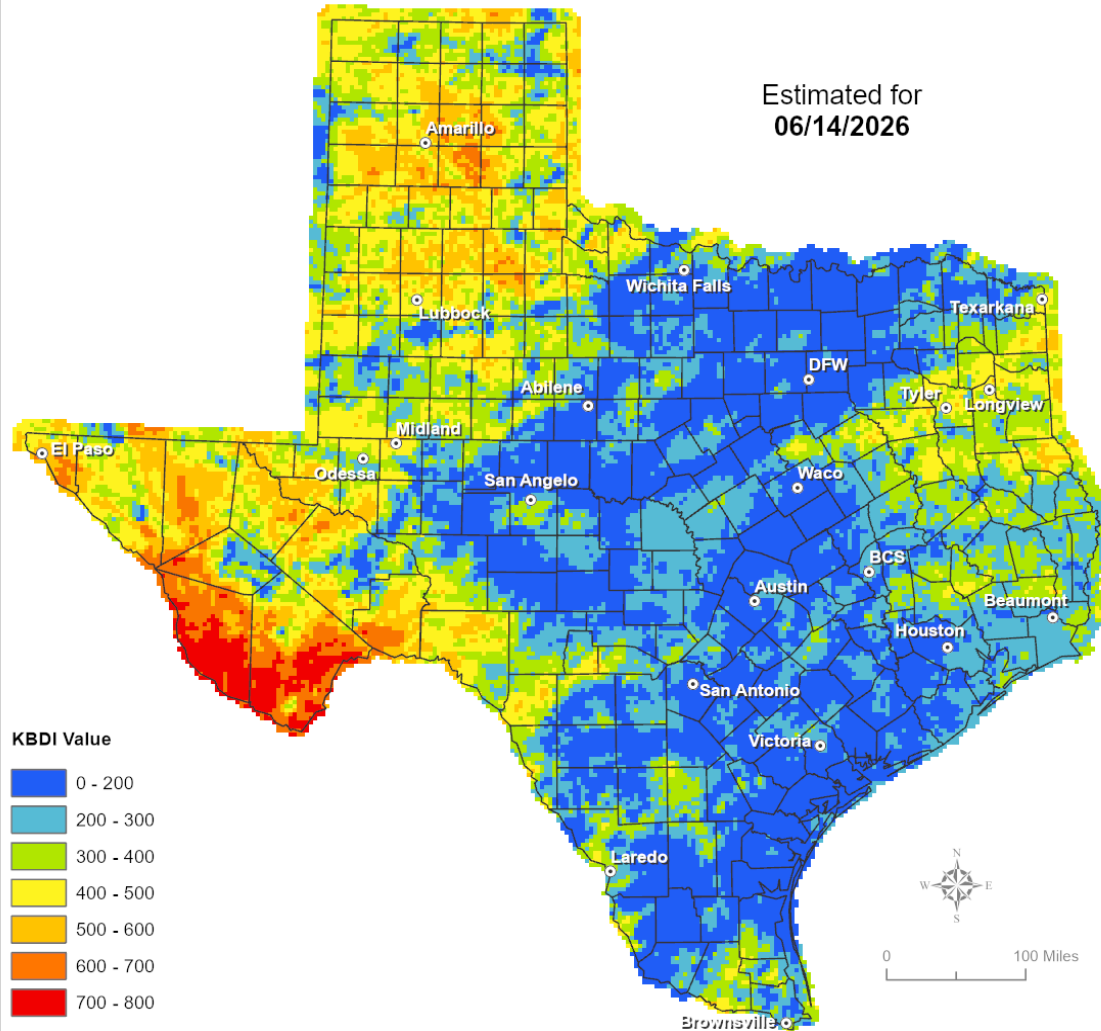
RED FLAG WARNINGS: www.weather.gov
 Additional map formats available at <https://tfsweb.tamu.edu/Burnbans/>

Keetch-Byram Drought Index

Keetch-Byram Drought Index

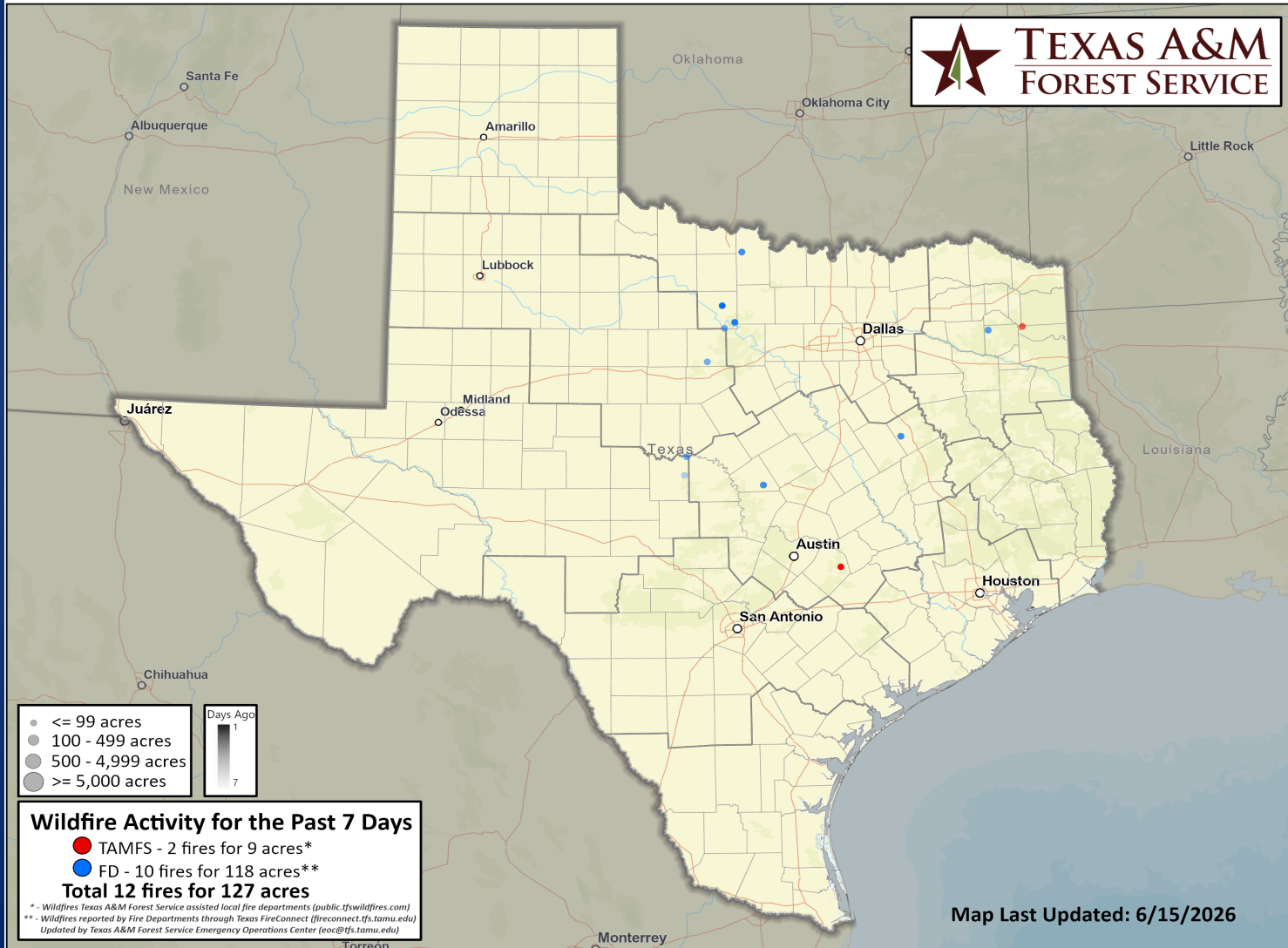
(4 km x 4 km resolution)

Estimated for
06/14/2026



Fire Activity (*Last 24 Hours)

Report of 704 fires (+1) and 104,305 (No Change) acres have been burned this year. There are 83 (-2) counties with burn bans. The Keetch–Byram Drought Index list contains 46 (+1) counties with an average over 400.



Training

DATES		TITLE	COURSE	LOCATION
06/15/26	06/17/26	Disaster Accounting Basics	T-ACC600	San Antonio
06/15/26	06/15/26	Executive Guide Public Officials Workshop	T-PUB200	Bryan
06/15/26	06/15/26	Executive Guide Public Officials Workshop	T-PUB200	Leander

Statewide Significant Events

DATES		LOCATION	EVENT
06/11/26	07/19/26	Dallas	FIFA Fan Fest
06/11/26	07/19/26	Houston	FIFA Fan Fest
06/15/26	06/21/26	Arlington	Texas Rangers Games
06/15/26	06/21/26	Houston	Houston Astros Games
06/15/26	06/19/26	San Antonio	Department of Defense Warrior Games