



# Tropical Weather Awareness

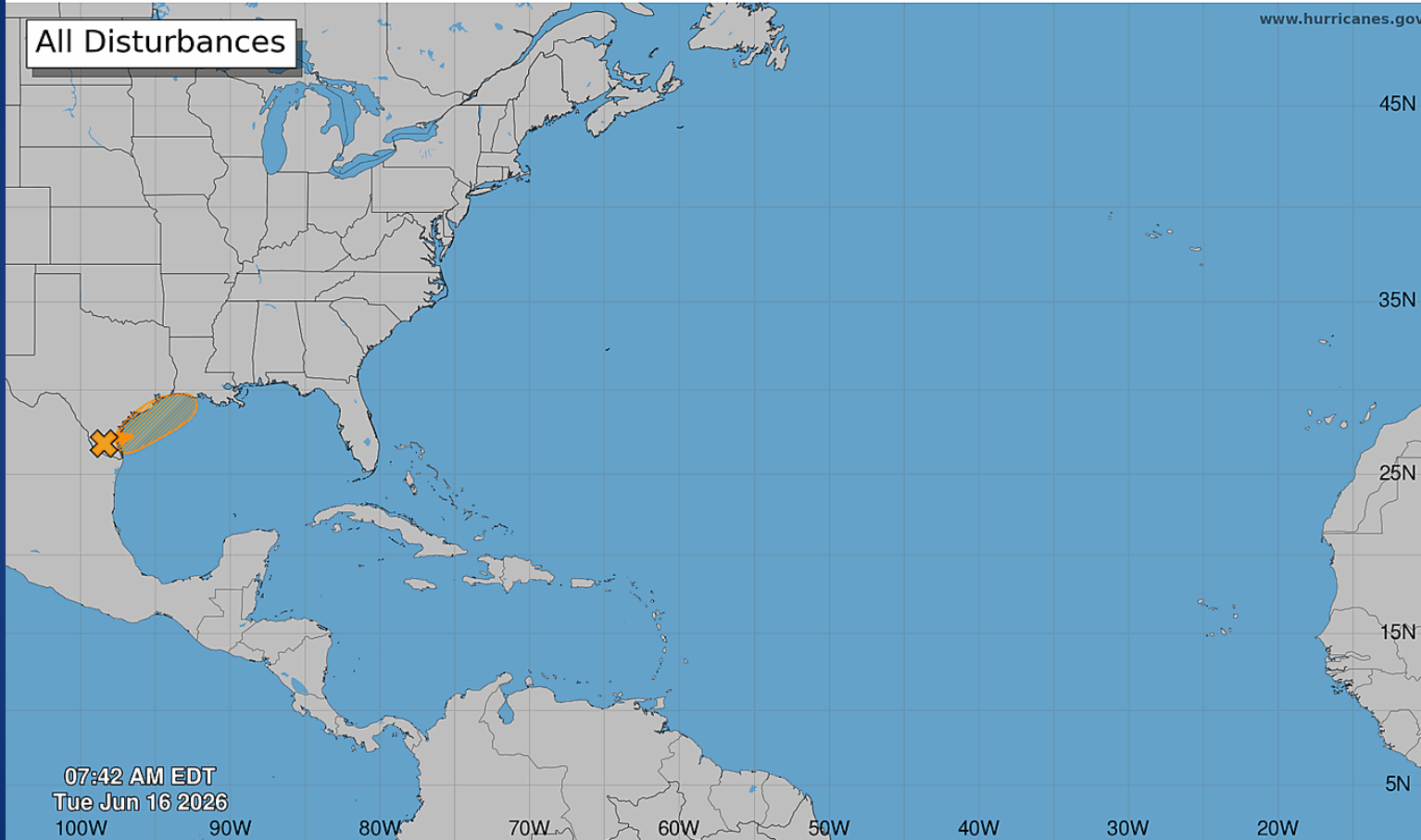


## Seven-Day Graphical Tropical Weather Outlook National Hurricane Center Miami, Florida



All Disturbances

www.hurricanes.gov



07:42 AM EDT  
Tue Jun 16 2026  
100W 90W 80W 70W 60W 50W 40W 30W 20W

7-Day Cyclone Formation Chance and Area: < 40% 40-60% > 60%

Development not expected

Tropical or Subtropical Cyclone: Depression Storm Hurricane

Post-Tropical Cyclone or Remnants

# Incidents Reported to the State Operations Center (last 24 hours)

DATE	SUBJECT	LOCATION
06/15/26	Final Report of the Gotier Trace Fire	Bastrop County
06/15/26	Initial and Final Report of a Flooding Incident	Maverick County

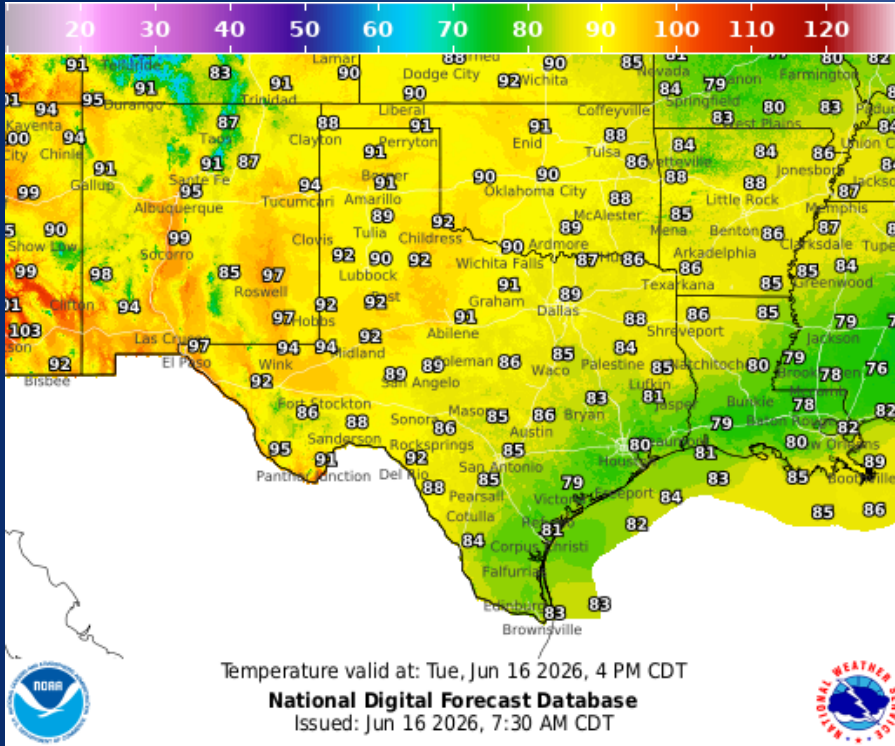
## Informational Products Distributed by the State Operations Center

DATE	SUBJECT
06/15/26	NWS Ft Worth: Additional Flash Flooding Possible in Central TX Today
06/15/26	National Weather Service West Gulf RFC: Heavy Rainfall Expected...Significant Flooding In Play
06/15/26	National Weather Service Houston/Galveston: Heavy Rainfall Potential Update and Tropical Weather Outlook Briefing
06/15/26	National Weather Service Austin/San Antonio: Flood Watch Remains in Effect to 7 PM Tuesday for Rio Grande Plains and Coastal Plains

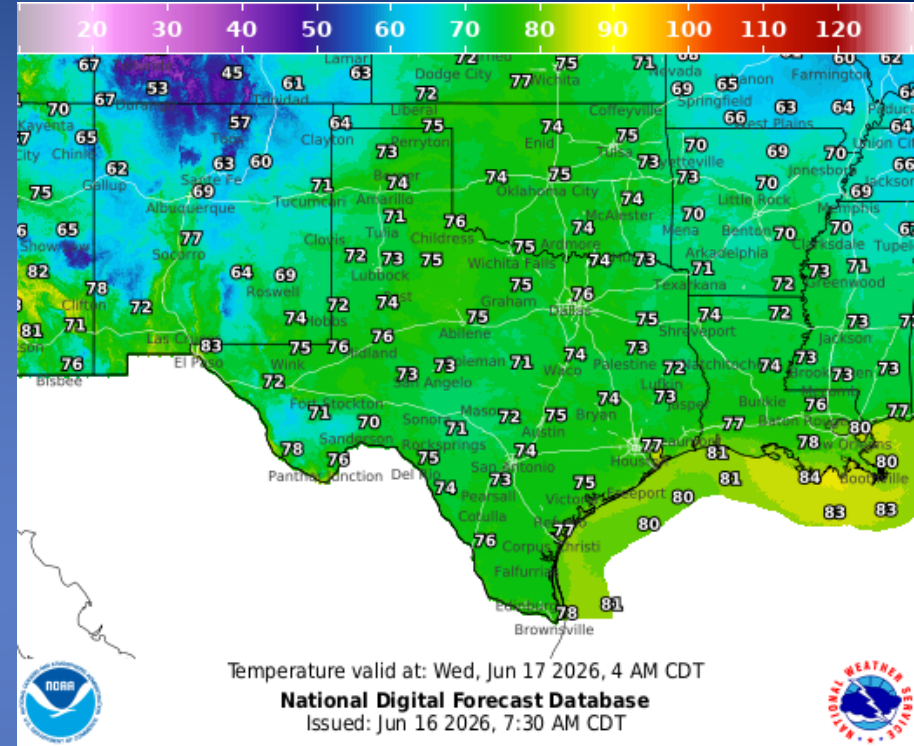
# Informational Products Distributed by the State Operations Center

DATE	SUBJECT
06/15/26	National Weather Service Shreveport, LA: Heavy Rain/Flooding Update at 3:15 PM CDT
06/15/26	Texas A&M Forest Service: Texas Fire Potential Update
06/15/26	National Weather Service Brownsville: Flood Watch Time Extended and Upgraded Tropical Development Risk
06/15/26	NWS Houston/Galveston: Houston/Galveston: Heavy Rainfall Potential Update and Tropical Weather Outlook
06/16/26	NWS Austin/San Antonio: Flooding Risk Continues for the Coastal Plains
06/16/26	National Weather Service Brownsville: More Heavy Rain Possible Today, Threat Diminishes
06/16/26	Daily National Weather Service Threat Brief
06/16/26	National Weather Service Houston/Galveston: Heavy Rainfall Potential and Tropical Weather Outlook

# Weather Forecast

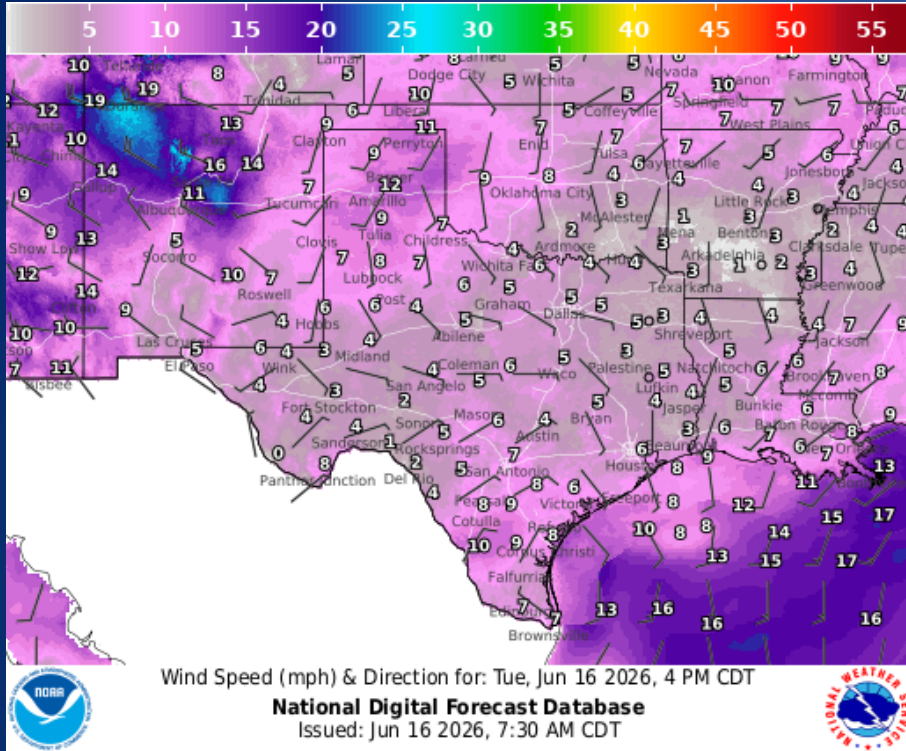


## Highs

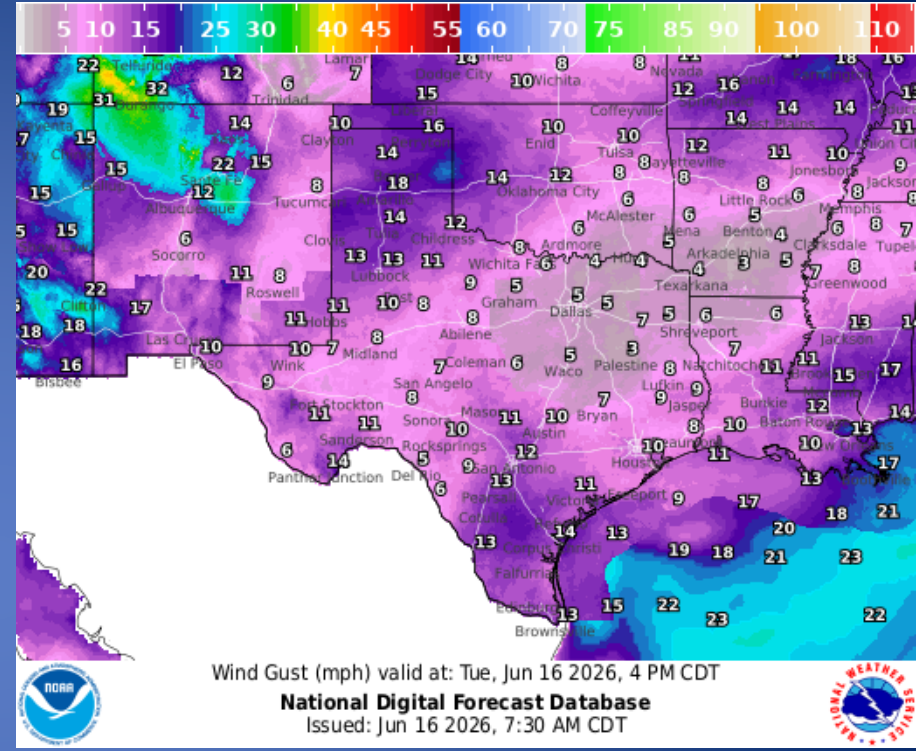


## Lows

# Weather Forecast

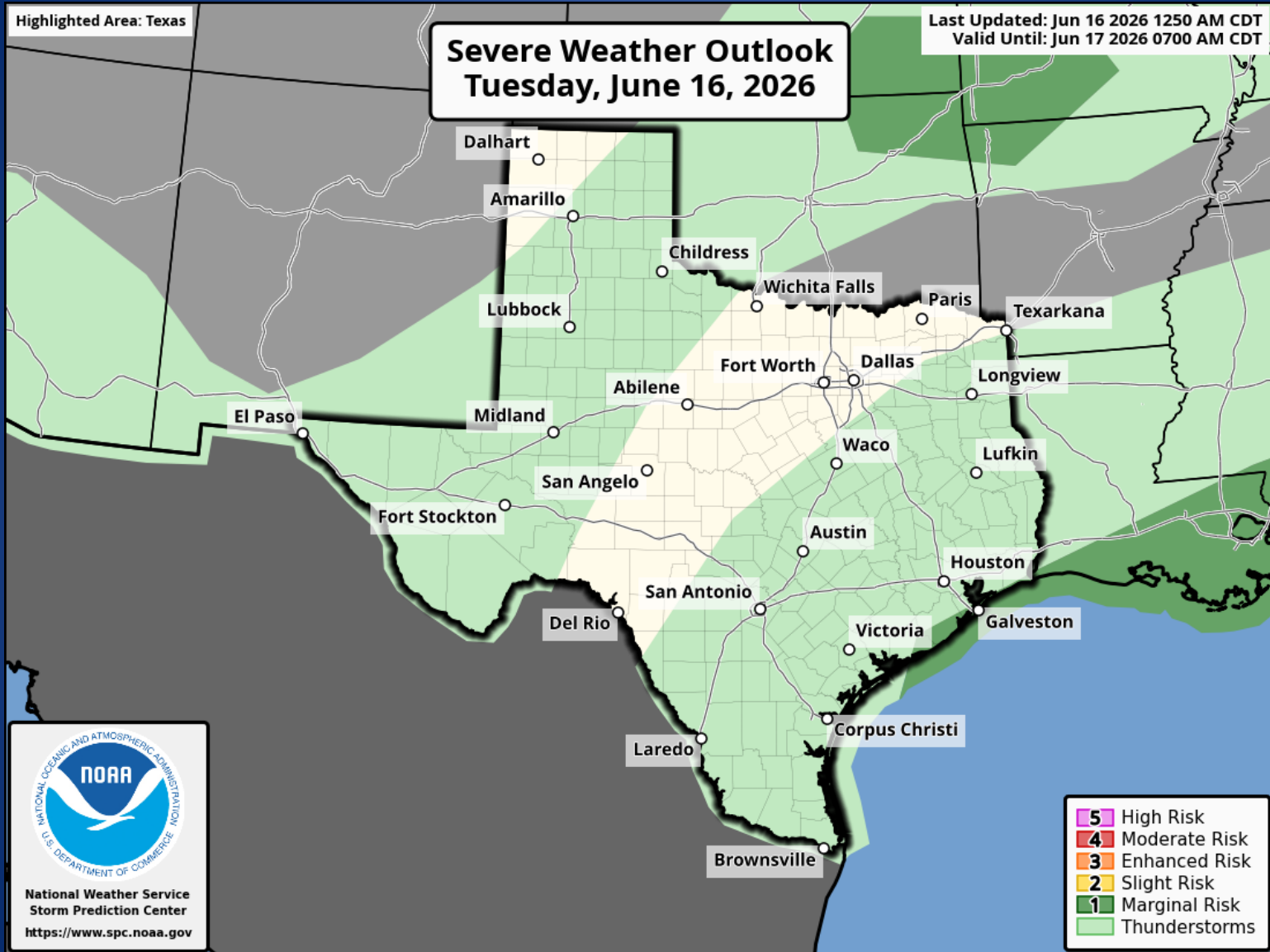


## Wind Speeds



## Gusts

# Hazardous Weather

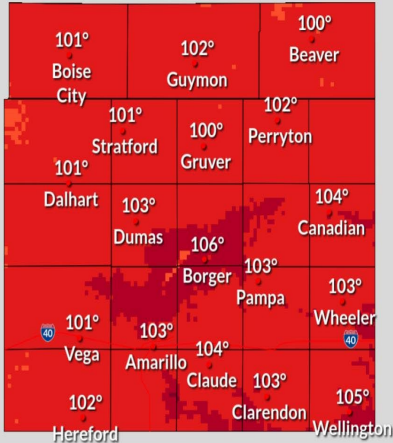


# Hazardous Weather

## Very Hot Temperatures for Wednesday

Updated:  
Tue Jun 16, 2026 2:51 AM

### Forecast High Temperatures



### Additional Information



Forecast High Temperature for  
Palo Duro Canyon:  
**110°F**



The hottest temperatures will exist  
between **1 to 9 PM**.

### Be Prepared!



- Heat related illnesses are possible.
- Limit outdoor activities to the early morning or evening
- Stay hydrated!



National Weather Service | Amarillo

Follow Us: @NWSAmarillo



## Flood Watch

South-Central Texas

Turn around. Don't drown.  
Latest info at [weather.gov/ewx](http://weather.gov/ewx)



Remains in effect through **7 PM**  
Tuesday



Counties for the Coastal Plains

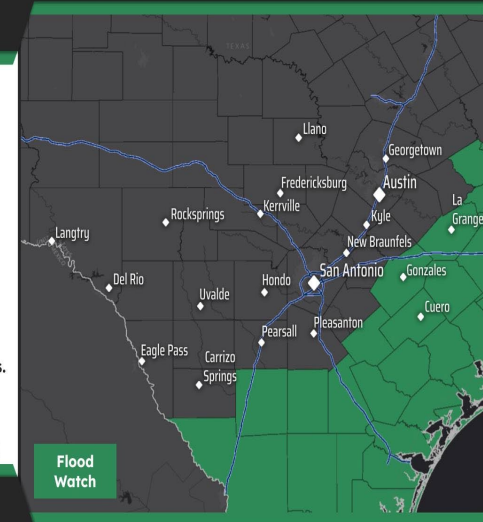


- Life-threatening flooding possible somewhere within the Flood Watch area
- Additional isolated rain totals up to 4 inches possible, may fall in quick torrential downpours.
- Rivers, creeks, streams, and other low-lying, flood-prone locations could flood quickly
- Stay weather aware! Turn around, don't drown!



NATIONAL WEATHER SERVICE  
AUSTIN/SAN ANTONIO

Follow: @NWSSanAntonio



Flood Watch

Updated: June 16, 2026

Temperatures are forecast to be very hot to extremely hot across the Oklahoma and Texas Panhandles on Wednesday. This can see widespread 100s across the area with the hottest spots having potential to reach the 100°F mark. This brings the risk for heat illness so be sure to stay hydrated.

A Flood Watch remains in effect for the Coastal Plains. Heavy rain and lightning are expected with additional isolated pockets of up to 4 inches of rain possible. This rain may fall quickly in torrential downpours. Life threatening flooding is possible somewhere within the Flood Watch area. Stay weather aware and remember: turn around, don't drown.

# Hazardous Weather

## Flood Watch

Turn around. Don't drown.  
Latest info at [weather.gov/brownsville](https://weather.gov/brownsville)



All of Deep South Texas

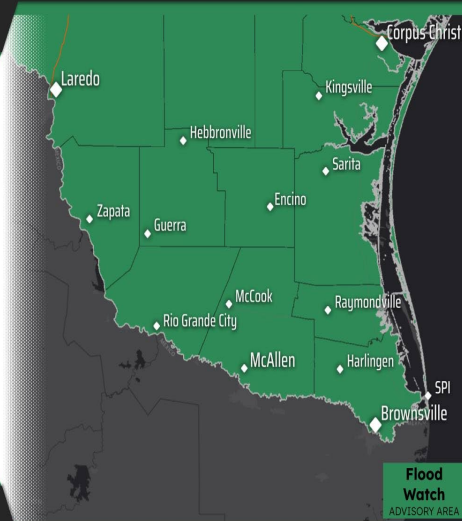


Into Wednesday Morning



All of Deep South Texas

- After 2-6" of rainfall Monday, up to 2" of rain with locally higher amounts 2-4" possible Tuesday.
- Heavy rain may lead to flooding of low-lying areas, rivers/creeks, and roads



Flood Watch  
ADVISORY AREA



NATIONAL WEATHER SERVICE  
BROWNSVILLE/RIO GRANDE VALLEY

Follow: @NWSBrownsville

Updated: June 16, 2026

**A Flood Watch is now in effect for all of Deep South Texas into Wednesday morning. Yesterday, 2 to 6 inches of rain fell. Today, up to 2 more inches are forecast to fall with isolated amounts of 4 inches or more where heavier showers or thunderstorms persist.**

## Flood Watch

Turn around. Don't drown.  
Latest info at [weather.gov/corpuschristi](https://weather.gov/corpuschristi)



South Texas



Through Thursday Morning

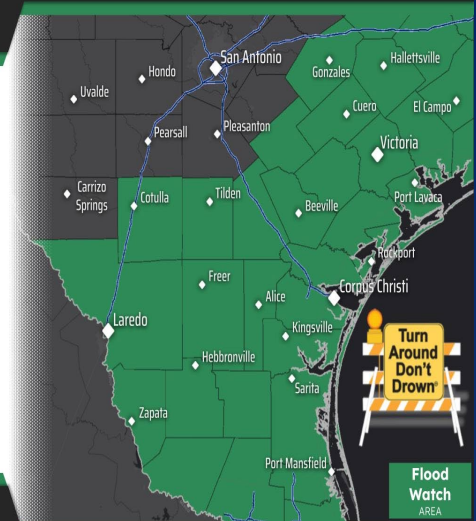


All South Texas

→ Most likely rainfall:

- ◆ 1 to 2 inches across W Coastal Plains and Brush Country
- ◆ 2 to 4 inches across E Coastal Plains
- ◆ Isolated amounts of 3-6 inches

→ Heavy rain will likely lead to flooding of low-lying areas, rivers/creeks, and roads



Flood Watch  
AREA



NATIONAL WEATHER SERVICE  
CORPUS CHRISTI

Follow: @NWSCorpus

Updated: June 16, 2026

**A Flood Watch continues for South Texas through Thursday morning. The combination of a moist tropical airmass, a stalling front, daily seabreeze circulations, and a broad area of low pressure over northeastern Mexico will result in heavy rain. Rainfall totals of generally 1-2 inches with isolated pockets up to 3-6 inches possible with rain rates of 2-4 inches per hour. If you come across a flooded road, remember: Turn Around, Don't Drown!**

# Hazardous Weather

## Potential for Life-Threatening Flooding

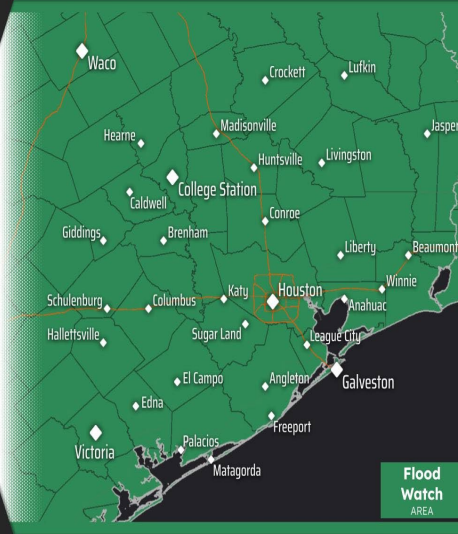
Turn around. Don't drown.  
Latest info at [weather.gov/houston](https://weather.gov/houston)

FLOOD WATCH in effect for all of Southeast Texas

Now in effect through Thursday morning

All of Southeast Texas

- Periods of moderate to heavy rain and storms expected through at least Thursday.
- There is an increased danger to lives and property due to flash flooding.
- **Life-threatening** flooding possible somewhere in the Flood Watch area.
- Rainfall amounts of 4-7 inches (101-178 mm) are expected, with isolated totals of 10+ inches (254+ mm) through midweek. Rainfall rates will range from 2-5 inches per hour.
- Stay weather aware and prepared! Have multiple ways to received the alerts!



NATIONAL WEATHER SERVICE  
HOUSTON/GALVESTON

Follow: [f](https://www.facebook.com/NWSHouston) @NWSHouston

Updated: June 15, 2026

**A Flood Watch has been issued for all of southeast Texas through Thursday morning.**

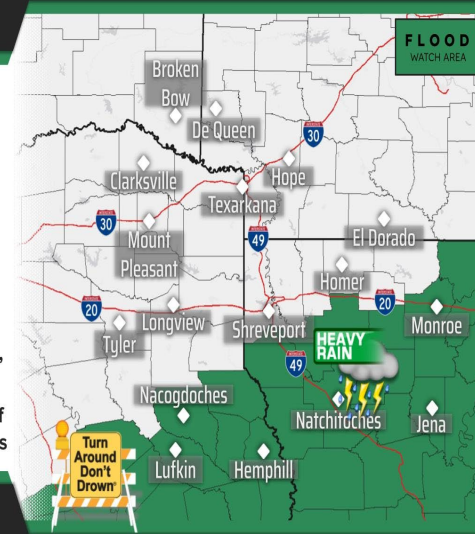
## Flood Watch Continues

Turn around. Don't drown.  
Latest info at [weather.gov/shv](https://weather.gov/shv)

Watch ongoing through 7:00 PM  
Tuesday

Portions of East Texas and  
North Louisiana

- Most likely rainfall between 1 - 3 inches, with isolated 4 - 6"+
- Heavy rain may lead to flash flooding of low-lying areas, rivers/creeks, and roads



[weather.gov/shv](https://weather.gov/shv)  
National Weather Service - Shreveport, LA

Follow: [f](https://www.facebook.com/NWSShreveport) @NWSShreveport

Updated: Tue Jun 16, 2026 12:39 AM

**A Flood Watch continues for portions of East Texas and North Louisiana. Expect additional rain amounts of 1-3 inches in much of the Flood Watch area over the next 24 hours, mainly south of I-20. Training storms may result in 1-2+ inch hourly rain rates, increasing the threat of flash flooding.**

# Weather Advisory/Statement/Watch/Warning Issued

DATE	WARNING TYPE	LOCATION
06/15/26	Flash Flood Warning	Brooks, Cameron, Gregg, Harris, Harrison, Hidalgo, Jefferson, Jim Hogg, Kleberg, Marion, Maverick, Montgomery, Nacogdoches, Nueces, Panola, Rusk, Sabine, San Augustine, San Patricio, Shelby, Starr, and Webb Counties
06/15/26	Flood Warning	Bee, Bexar, Brazoria, Brazos, Burleson, Calhoun, Fort Bend, Goliad, Hardin, Harris, Jefferson, Karnes, Milam, Montgomery, Nueces, Refugio, Upshur, Victoria, Washington, Webb, Wharton, and Wilson Counties
06/15/26	Flood Watch	Aransas, Bee, Calhoun, Duval, Goliad, Hardin, Jasper, Jefferson, Jim Wells, Kleberg, La Salle, Live Oak, McMullen, Newton, Nueces, Orange, Refugio, San Patricio, Tyler, Victoria, and Webb Counties
06/15/26	Flood Advisory	Brazoria, Brooks, Calhoun, Chambers, Edwards, Ellis, Fort Bend, Freestone, Hidalgo, Hill, Jackson, Jim Hogg, Jim Wells, Kinney, Kleberg, Matagorda, Maverick, Navarro, Nueces, San Patricio, Starr, Val Verde, Whatron, Webb, and Zapata Counties

# Weather Advisory/Statement/Watch/Warning Issued

<b>DATE</b>	<b>WARNING TYPE</b>	<b>LOCATION</b>
06/15/26	Airport Weather Warning	Cameron and Nueces Counties
06/15/26	Severe Thunderstorm Warning	Bailey, Cochran, Crosby, Hale, Hidalgo, Hockley, Lamb, Lubbock, Parmer, and Willacy Counties
06/15/26	Special Weather Statement	Deaf Smith, Hudspeth, Oldham, and Randall Counties
06/16/26	Flood Watch	Atascosa, Bastrop, Brooks, Caldwell, Cameron, Cherokee, Dimmit, Frio, Gregg, Guadalupe, Harrison, Hidalgo, Kenedy, Lee, Marion, Maverick, Panola, Rusk, Smith, Starr, Willacy, Wilson, Zapata, and Zavala Counties
06/16/26	Flood Warning	Bee, Cameron, Matagorda, Montgomery, San Jacinto, Walker, Webb, and Wharton Counties
06/16/26	Flood Advisory	Aransas, Atascosa, Calhoun, Cameron, Hidalgo, Kenedy, Kleberg, Nueces, Refugio, San Patricio, and Willacy Counties
06/16/26	Special Weather Statement	Cameron, Kenedy, Orange, and Willacy Counties

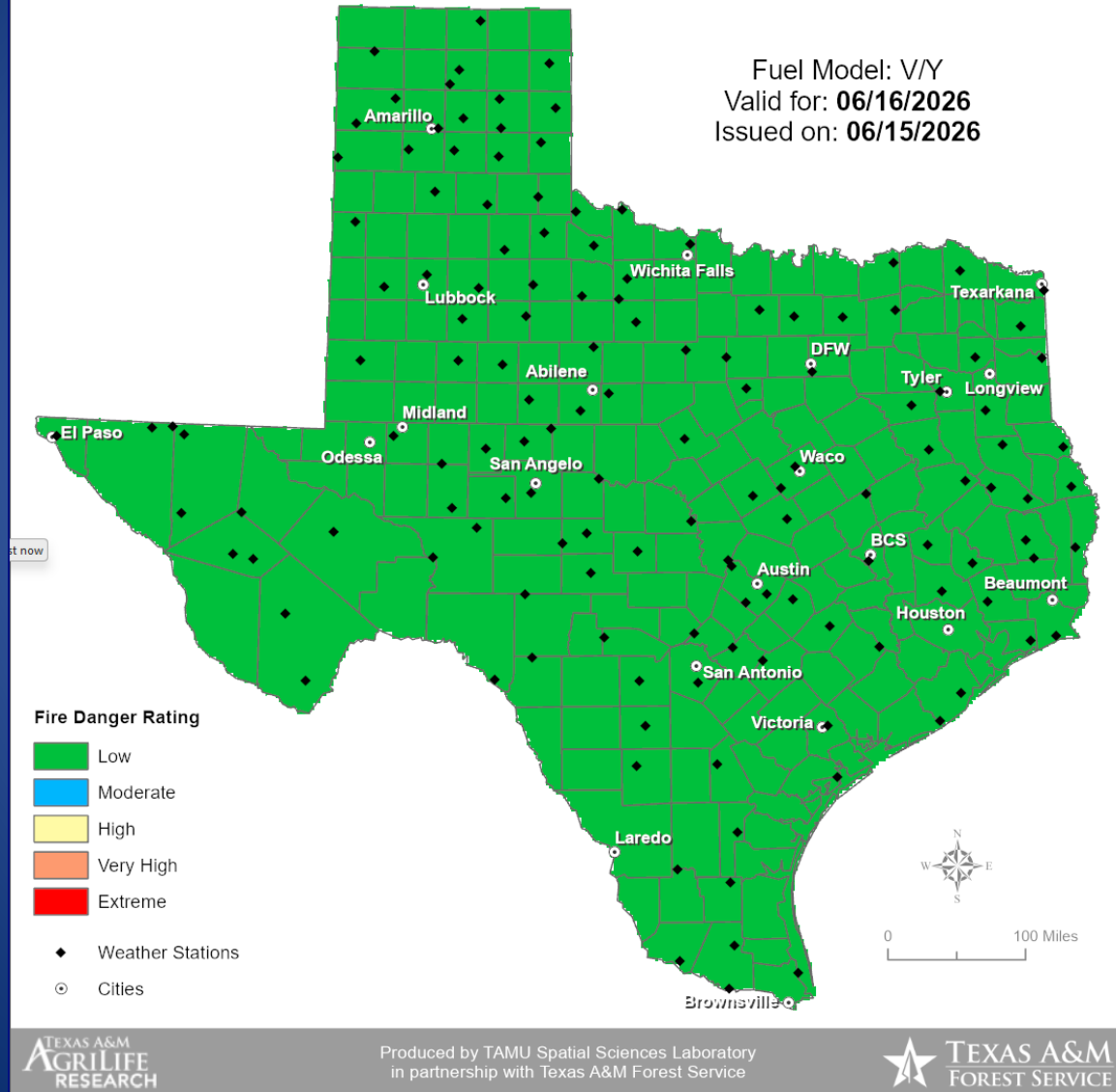
# Weather Advisory/Statement/Watch/Warning Issued

<b>DATE</b>	<b>WARNING TYPE</b>	<b>LOCATION</b>
06/16/26	Special Marine Warning	Aransas, Calhoun, Cameron, Kenedy, Kleberg, Nueces, Refugio, and San Patricio Counties
06/16/26	Dense Fog Advisory	Bell, Bosque, Comanche, Coryell, Erath, Falls, Hamilton, Hemphill, Hill, Hood, Lampasas, Limestone, McLennan, Mills, and Somervell Counties
06/16/26	Flash Flood Warning	Aransas, Duval, Kleberg, Nueces, and San Patricio Counties

# Fire Danger Forecast

## Forecast Fire Danger

Fuel Model: V/Y  
Valid for: **06/16/2026**  
Issued on: **06/15/2026**



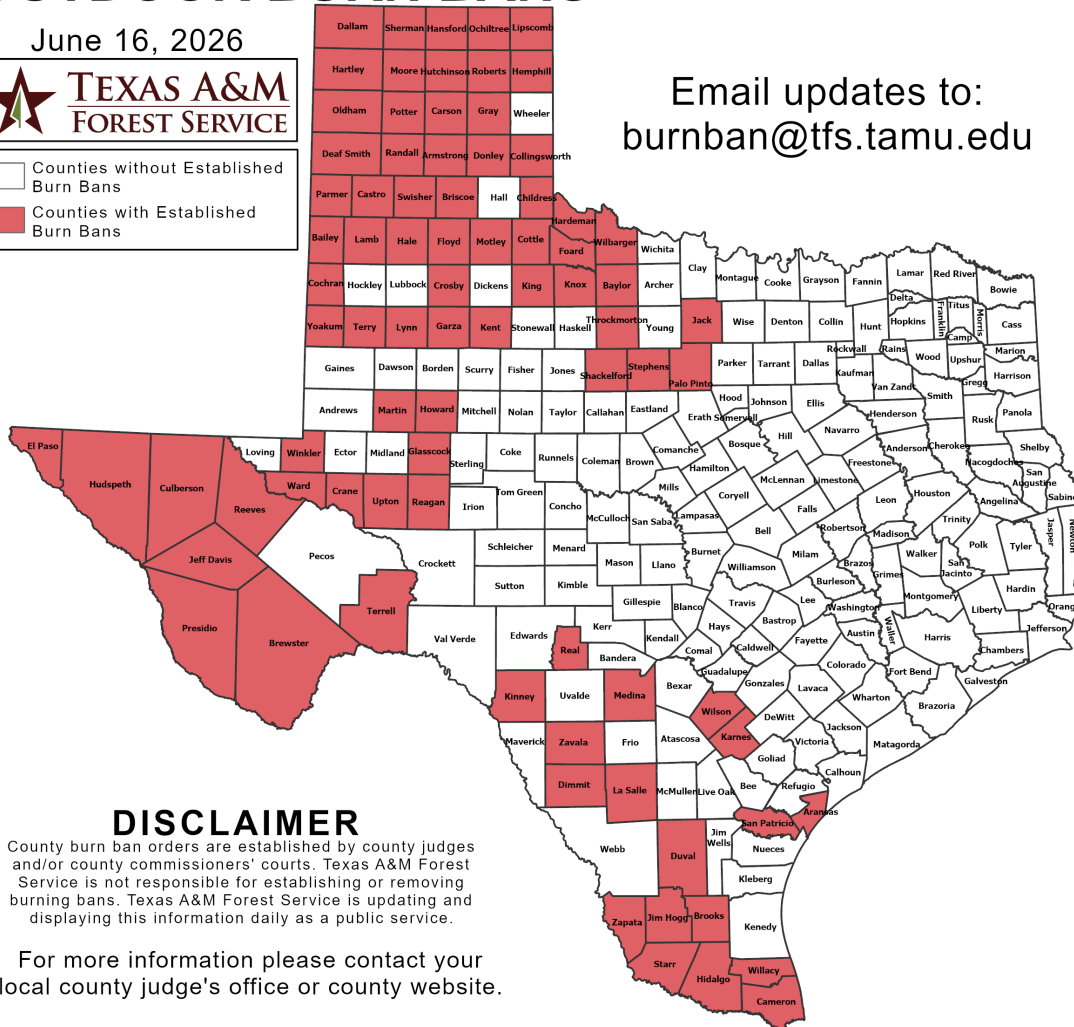
# Burn Ban

## OUTDOOR BURN BANS

June 16, 2026



Counties without Established Burn Bans  
 Counties with Established Burn Bans



Email updates to:  
[burnban@tfs.tamu.edu](mailto:burnban@tfs.tamu.edu)

### Counties with Burn Bans: 82

- |               |            |              |
|---------------|------------|--------------|
| Aransas       | Hale       | Parmer       |
| Armstrong     | Hansford   | Potter       |
| Bailey        | Hardeman   | Presidio     |
| Baylor        | Hartley    | Randall      |
| Brewster      | Hemphill   | Reagan       |
| Briscoe       | Hidalgo    | Real         |
| Brooks        | Howard     | Reeves       |
| Cameron       | Hudspeth   | Roberts      |
| Carson        | Hutchinson | San Patricio |
| Castro        | Jack       | Shackelford  |
| Childress     | Jeff Davis | Sherman      |
| Cochran       | Jim Hogg   | Starr        |
| Collingsworth | Karnes     | Stephens     |
| Cottle        | Kent       | Swisher      |
| Crane         | King       | Terrell      |
| Crosby        | Kinney     | Terry        |
| Culberson     | Knox       | Throckmorton |
| Dallam        | Lamb       | Upton        |
| Deaf Smith    | La Salle   | Ward         |
| Dimmit        | Lipscomb   | Wilbarger    |
| Donley        | Lynn       | Willacy      |
| Duval         | Martin     | Winkler      |
| El Paso       | Medina     | Yoakum       |
| Floyd         | Moore      | Zapata       |
| Foard         | Motley     | Zavala       |
| Garza         | Ochiltree  | Zavala       |
| Glasscock     | Oldham     |              |
| Gray          | Palo Pinto |              |

### DISCLAIMER

County burn ban orders are established by county judges and/or county commissioners' courts. Texas A&M Forest Service is not responsible for establishing or removing burning bans. Texas A&M Forest Service is updating and displaying this information daily as a public service.

For more information please contact your local county judge's office or county website.

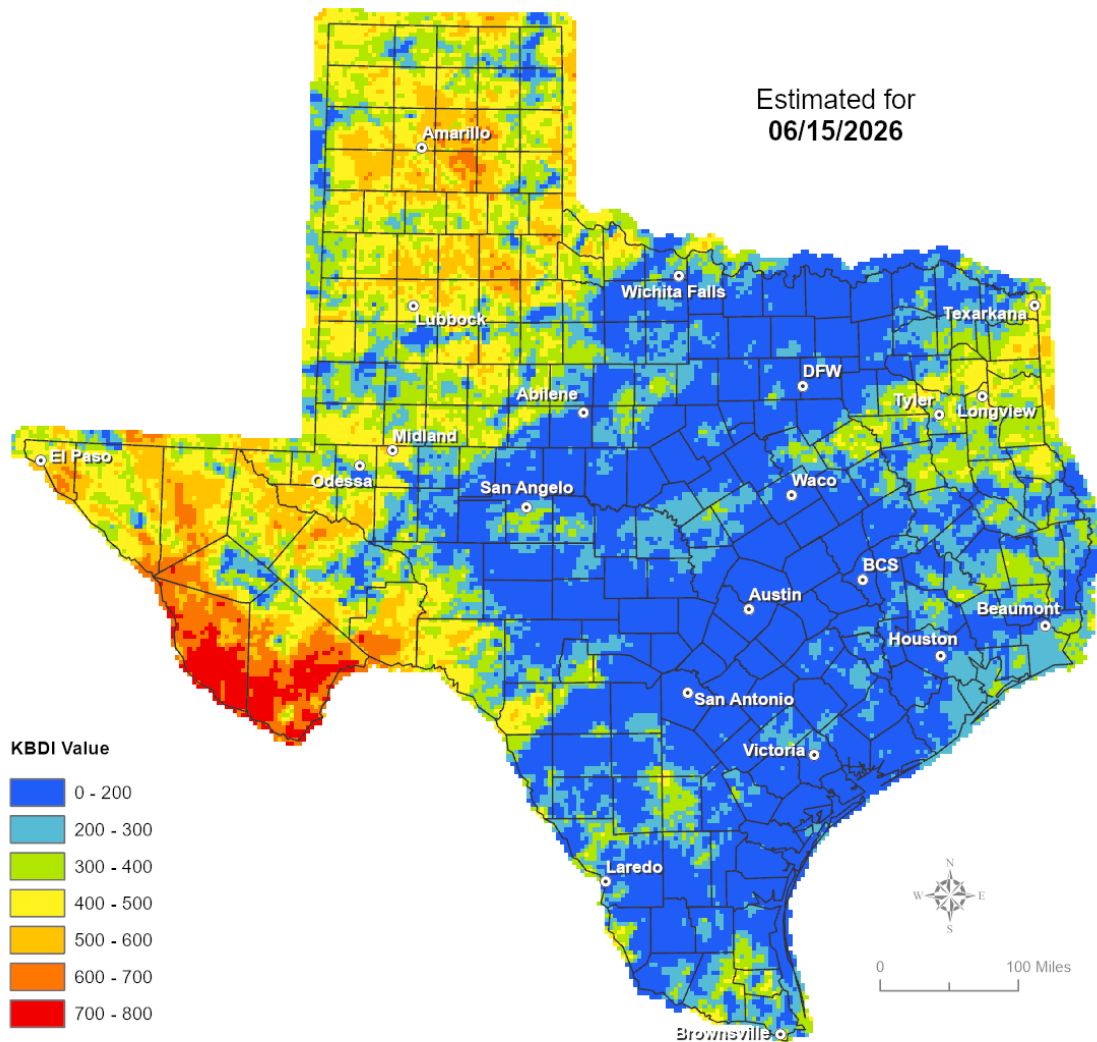
RED FLAG WARNINGS: [www.weather.gov](http://www.weather.gov)  
 Additional map formats available at <https://tfsweb.tamu.edu/Burnbans/>

# Keetch-Byram Drought Index

## Keetch-Byram Drought Index

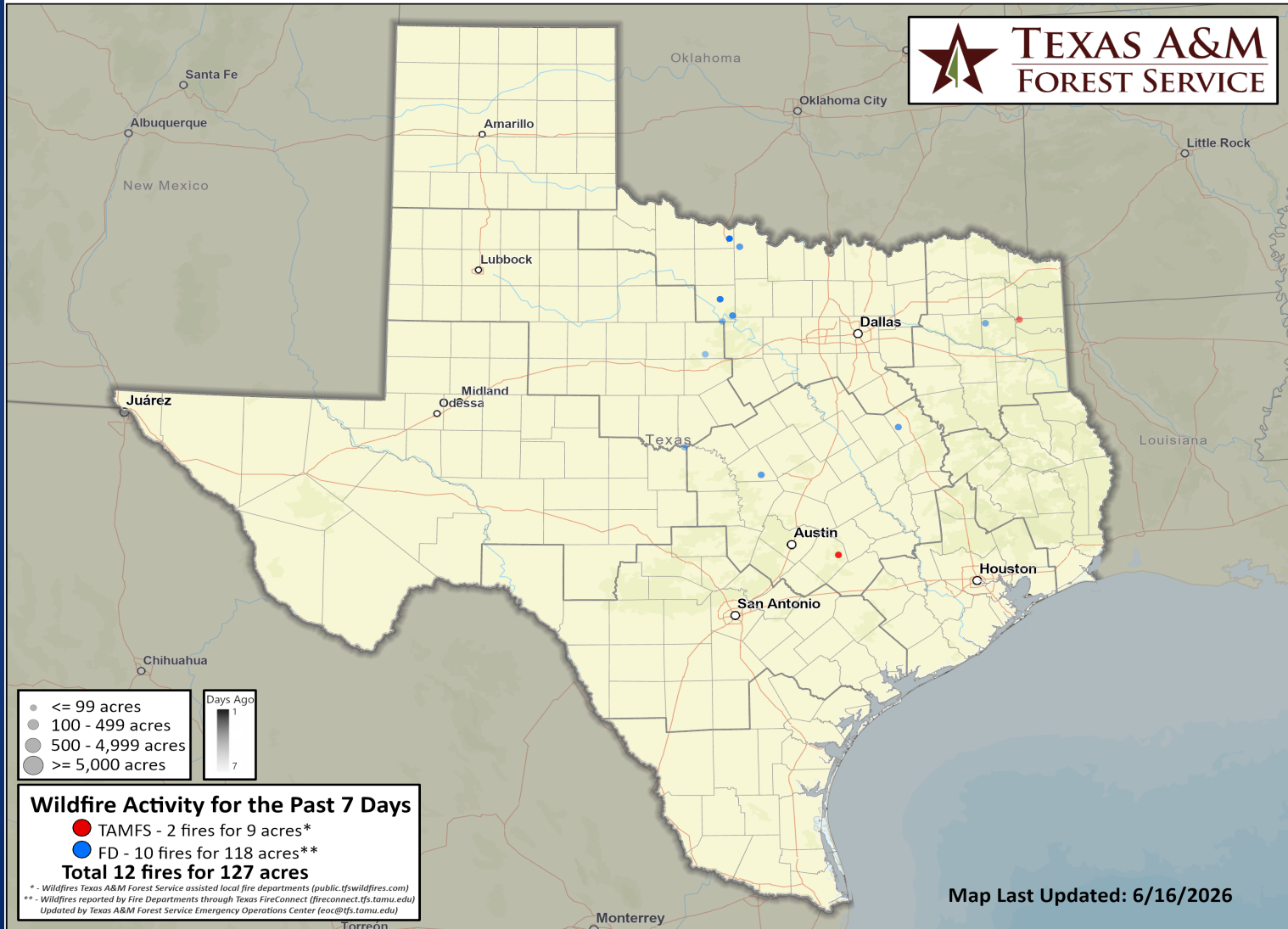
(4 km x 4 km resolution)

Estimated for  
06/15/2026



# Fire Activity (\*Last 24 Hours)

Report of 704 fires (No Change) and 104,305 (No Change) acres have been burned this year. There are 82 (-1) counties with burn bans. The Keetch-Byram Drought Index list contains 44 (-2) counties with an average over 400.



# Training

DATES		TITLE	COURSE	LOCATION
06/15/26	06/17/26	Disaster Accounting Basics	T-ACC600	San Antonio
06/16/26	06/19/26	Intermediate Incident Command System for Expanding Incidents	G-300	Uvalde
06/16/26	06/17/26	Advanced Incident Command System for Complex Incidents	G-400	Alvin
06/16/26	06/16/26	Executive Guide Public Officials Workshop	T-PUB200	San Benito
06/16/26	06/16/26	Texas Public Information Officer	T-PUB4033	College Station

# Statewide Significant Events

DATES		LOCATION	EVENT
06/11/26	07/19/26	Dallas	FIFA Fan Fest
06/11/26	07/19/26	Houston	FIFA Fan Fest
06/15/26	06/21/26	Arlington	Texas Rangers Games
06/15/26	06/21/26	Houston	Houston Astros Games
06/15/26	06/19/26	San Antonio	Department of Defense Warrior Games